

AENC-ARC-ENV-REP-0106

Norwich to Tilbury

Volume 6: Environmental Statement

Document: 6.11.A4 Environmental Statement Appendix 11.4 -
Geophysical Survey (Priority Areas) Results Report - Clean Version
- Part 2

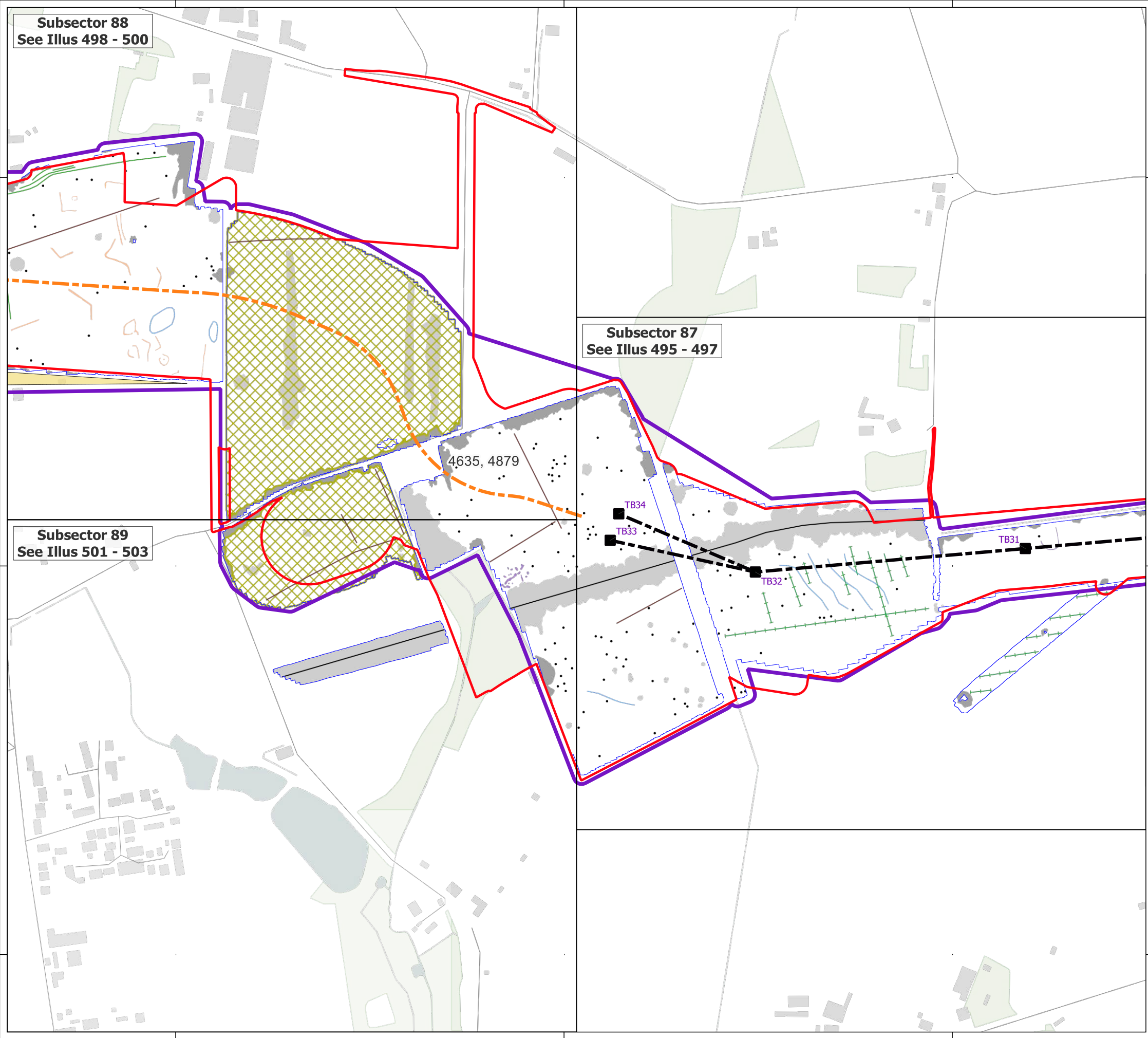
Final Issue B

January 2026

Planning Inspectorate Reference: EN020027

Infrastructure Planning (Applications: Prescribed Forms and Procedure)
Regulations 2009 Regulation 5(2)(a)

nationalgrid



Key

- Order Limits
- Geophysical Survey Area
- Survey Extent
- Location of Illus 237 - 641
- Unsuitable Survey Area
- Proposed Overhead Line Alignment
- Proposed Pylon Location
- Proposed Underground Cable Alignment

Geophys Interpretation

- Ferrous Objects
- Agriculture
- Field Boundary
- Field Drain
- Natural
- Service
- Magnetic Disturbance (Above Ground)
- Magnetic Disturbance (Below Ground)
- Possible Archaeology
- Uncertain
- Greenwaste

090180 m

Contains Ordnance Survey data © Crown Copyright and database right 2026.

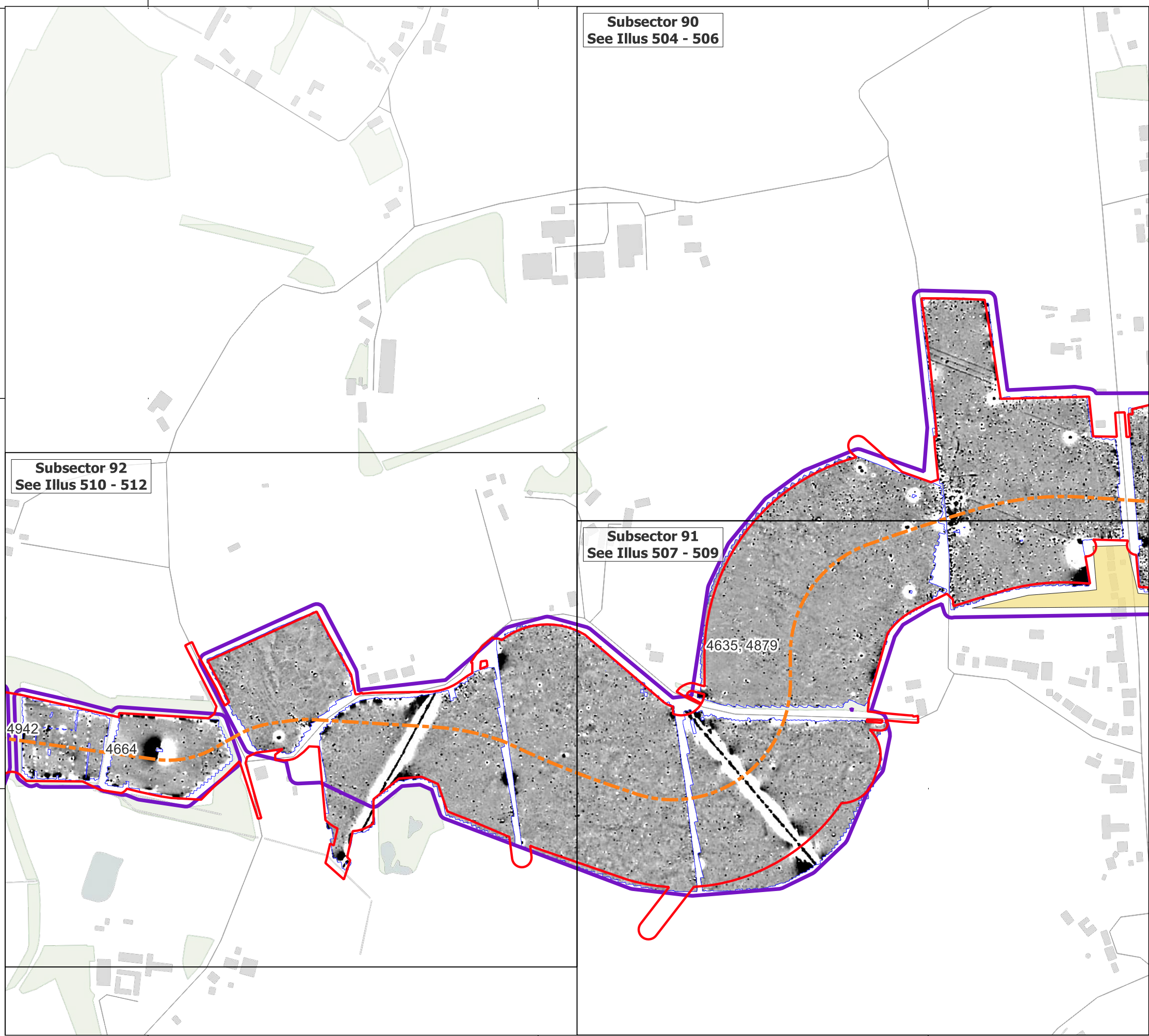
This material is for client report only © Headland Archaeology. No unauthorised reproduction.

Site:	EAGR23
Created by:	KS
Checked by:	KH
Version:	v1.2
Date:	27/01/2026
Scale:	1:5,000 @ A3

231500

231000

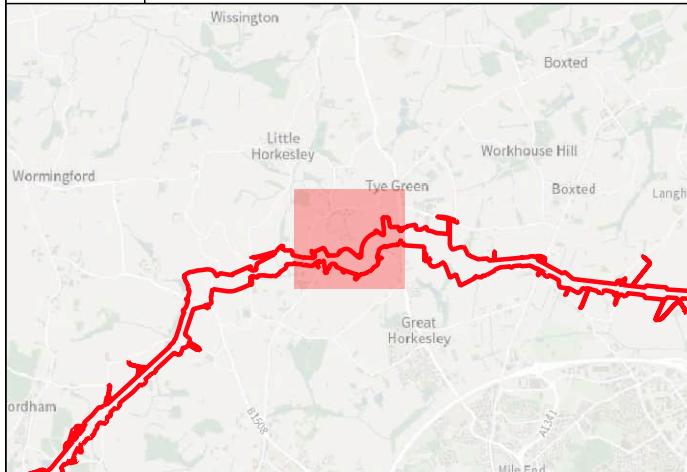
230500



596500

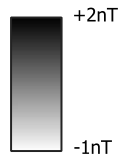
597000

597500



Key

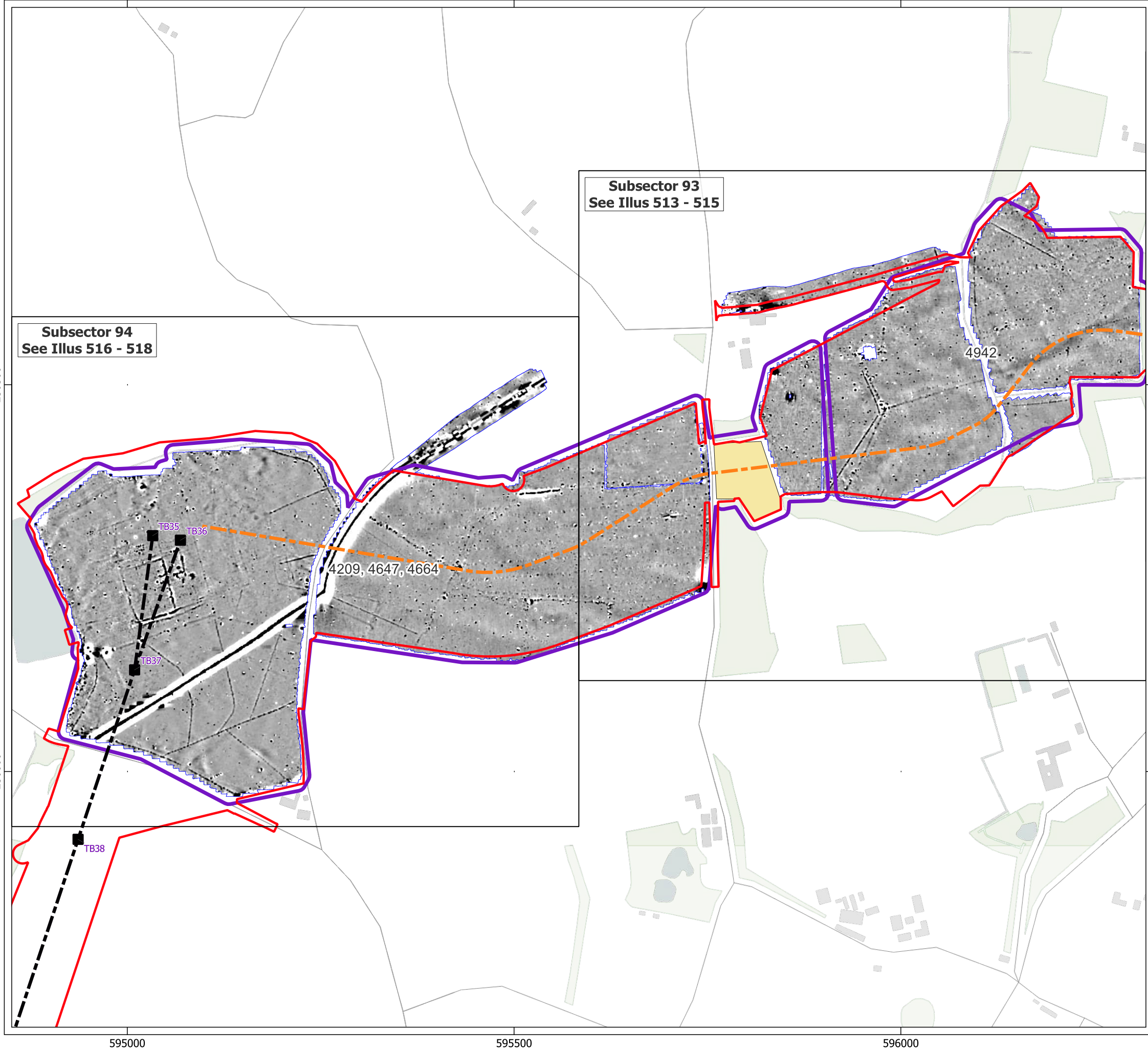
- Order Limits
- Geophysical Survey Area
- Survey Extent
- Location of Illus 237 - 641
- Unsuitable Survey Area
- Proposed Underground Cable Alignment





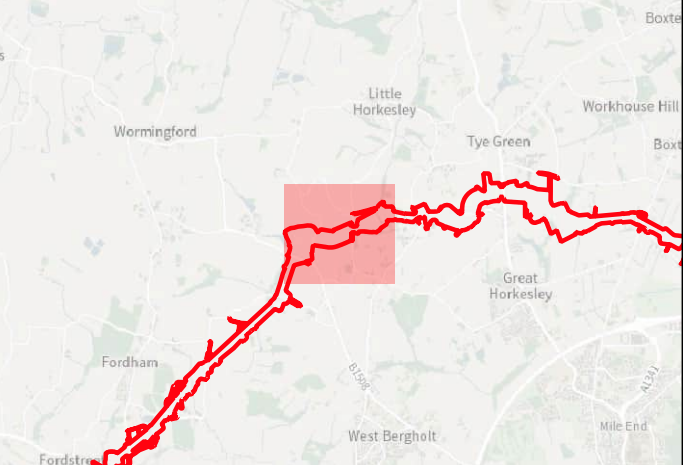
0 90 180 m

Contains Ordnance Survey data © Crown Copyright and database right 2026.
This material is for client report only © Headland Archaeology. No unauthorised reproduction.









Site:	EAGR23
Created by:	KS
Checked by:	KH
Version:	v1.2
Date:	27/01/2026
Scale:	1:5,000 @ A3








Key

-  Order Limits
-  Geophysical Survey Area
-  Survey Extent
-  Location of Illus 237 - 641
-  Unsuitable Survey Area
-  Proposed Overhead Line Alignment
-  Proposed Pylon Location
-  Proposed Underground Cable Alignment

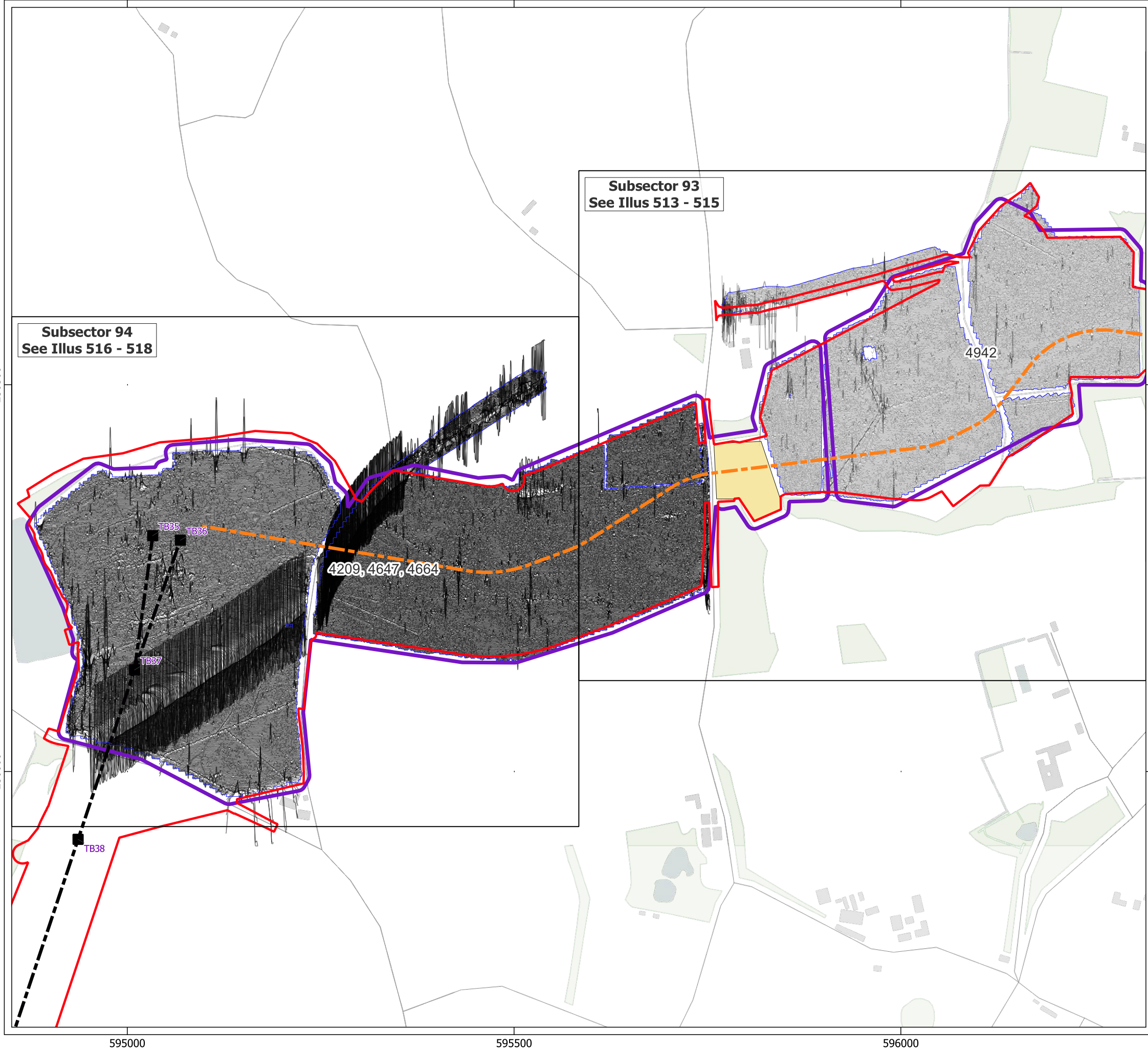




0 90 180 m

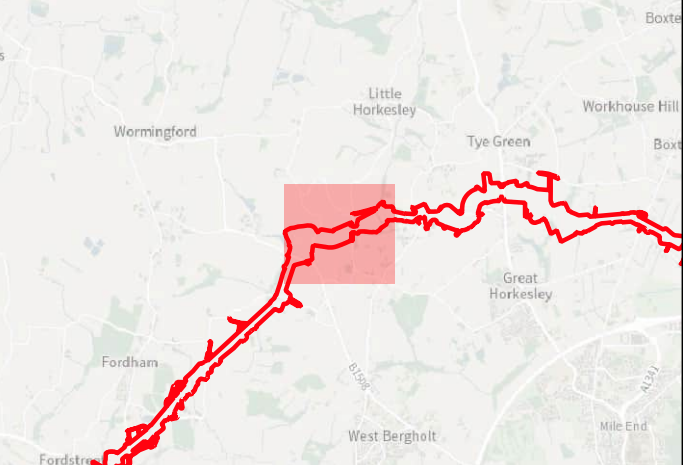
Contains Ordnance Survey data © Crown Copyright and database right 2026.

This material is for client report only © Headland Archaeology. No unauthorised reproduction.










Site:	EAGR23
Created by:	KS
Checked by:	KH
Version:	v1.2
Date:	27/01/2026
Scale:	1:5,000 @ A3

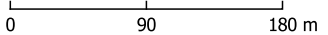






Key

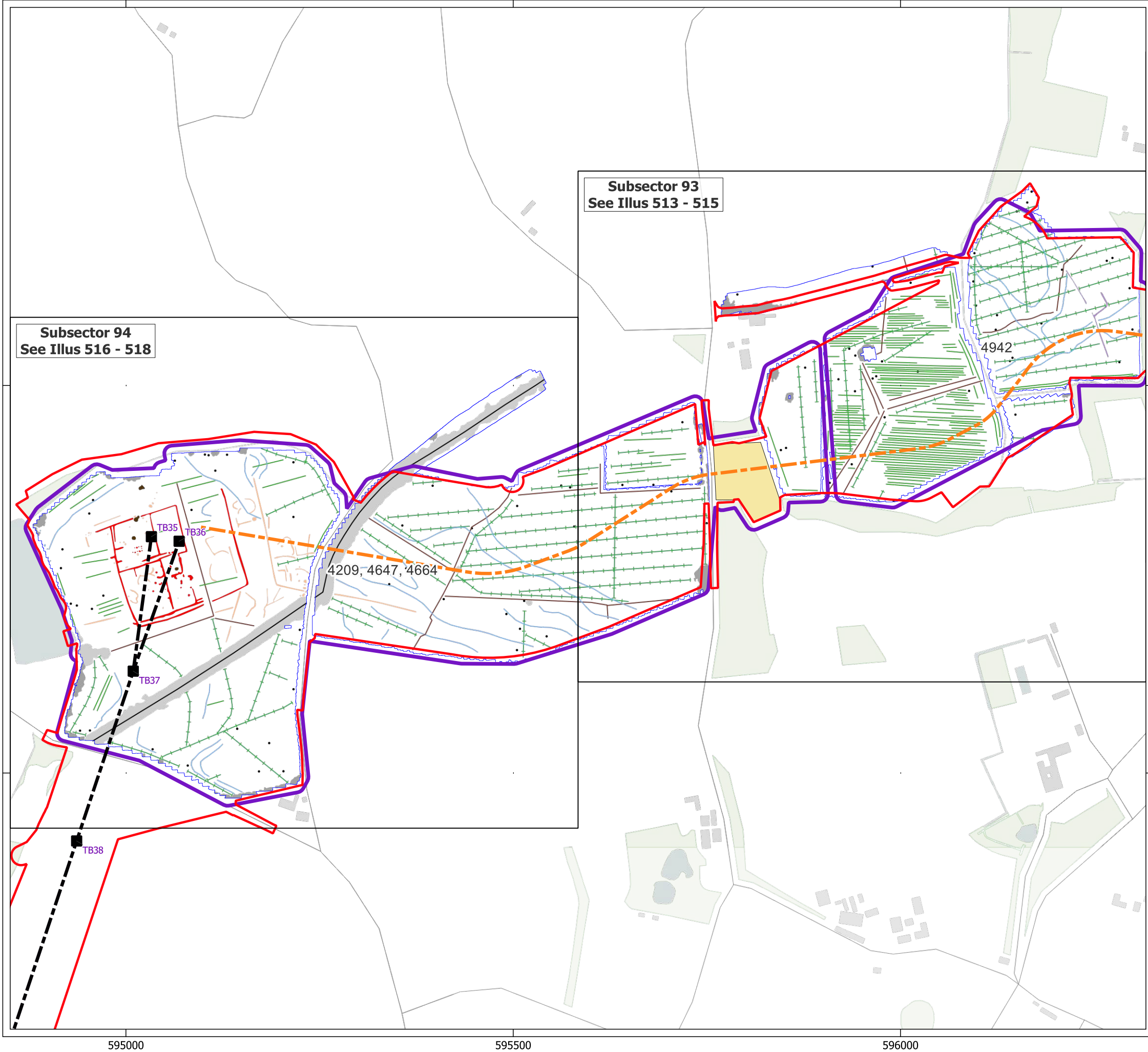
-  Order Limits
-  Geophysical Survey Area
-  Survey Extent
-  Location of Illus 237 - 641
-  Unsuitable Survey Area
-  Proposed Overhead Line Alignment
-  Proposed Pylon Location
-  Proposed Underground Cable Alignment
-  XY Trace (25nT/cm)





Contains Ordnance Survey data © Crown Copyright and database right 2026.

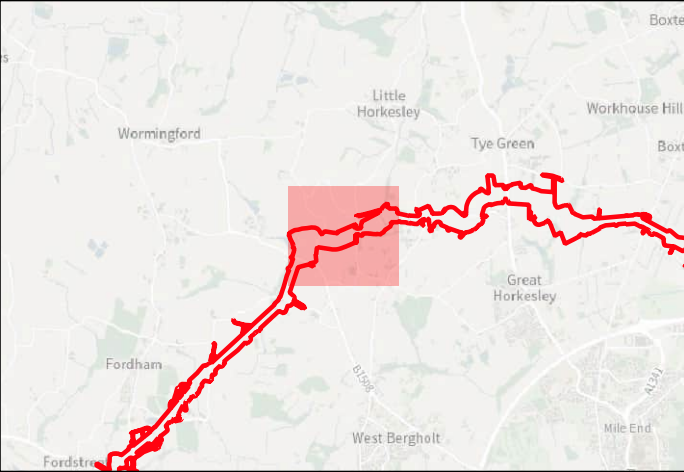
This material is for client report only © Headland Archaeology. No unauthorised reproduction.

Site:	EAGR23
Created by:	KS
Checked by:	KH
Version:	v1.2
Date:	27/01/2026
Scale:	1:5,000 @ A3





an RSK company

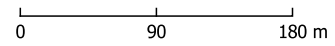


Key

- Order Limits
- Geophysical Survey Area
- Survey Extent
- Location of Illus 237 - 641
- Unsuitable Survey Area
- Proposed Overhead Line Alignment
- Proposed Pylon Location
- Proposed Underground Cable Alignment

Geophys Interpretation

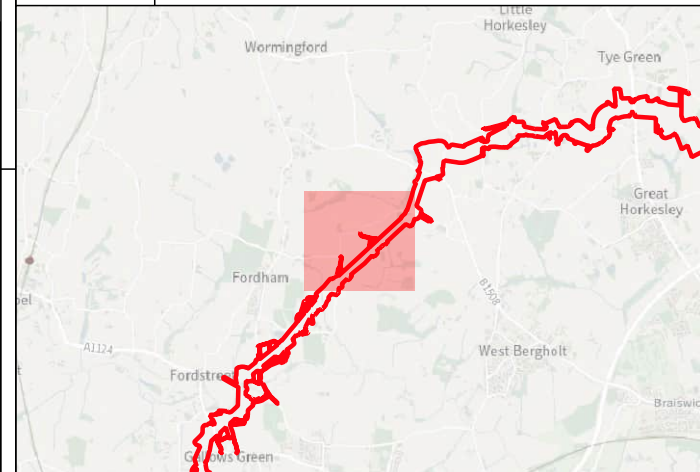
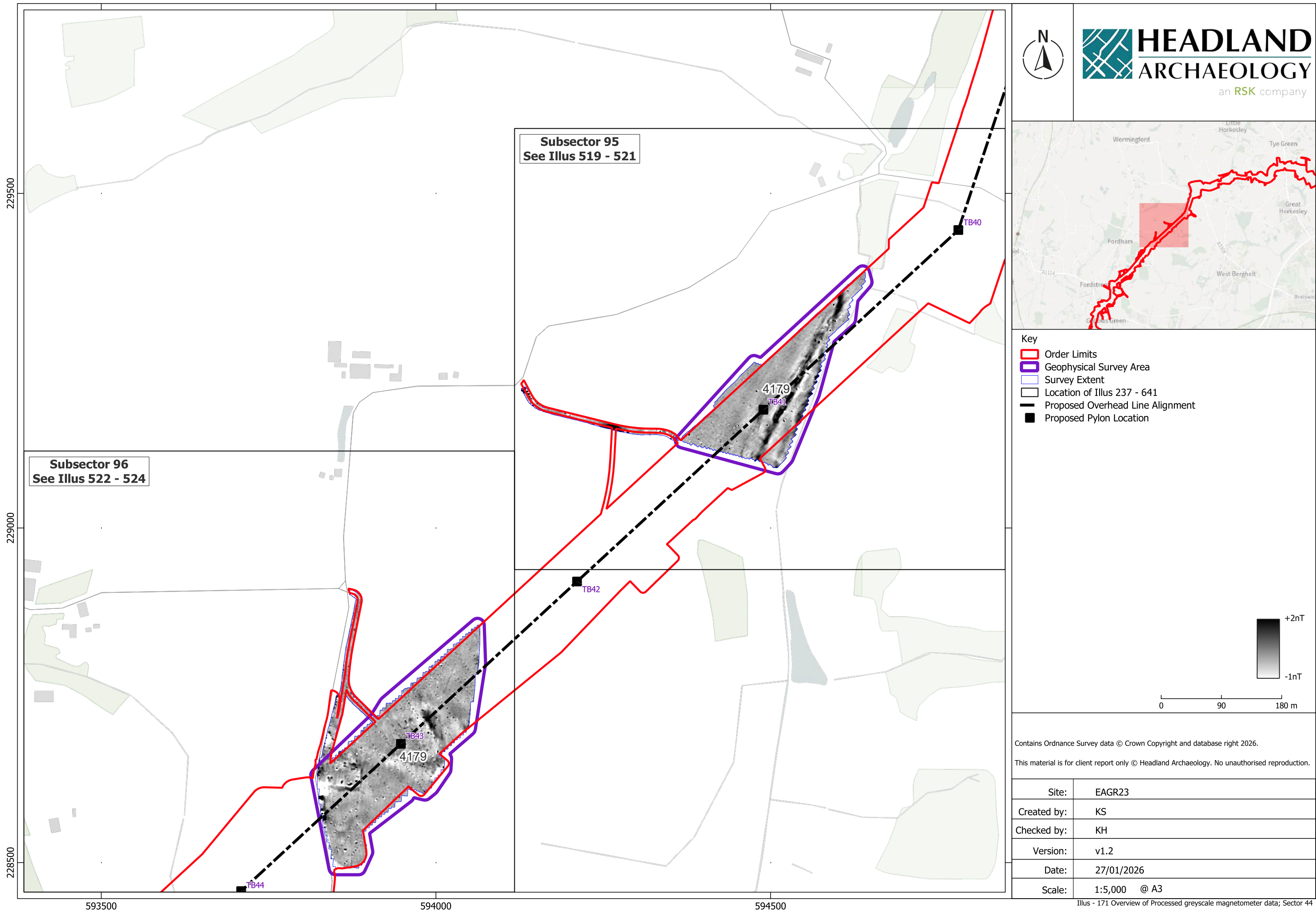
- Ferrous Objects
- Agriculture
- Field Boundary
- Field Drain
- Natural
- Service
- Archaeology
- Magnetic Disturbance (Above Ground)
- Magnetic Disturbance (Below Ground)
- Natural
- Possible Archaeology
- Uncertain
- Burning

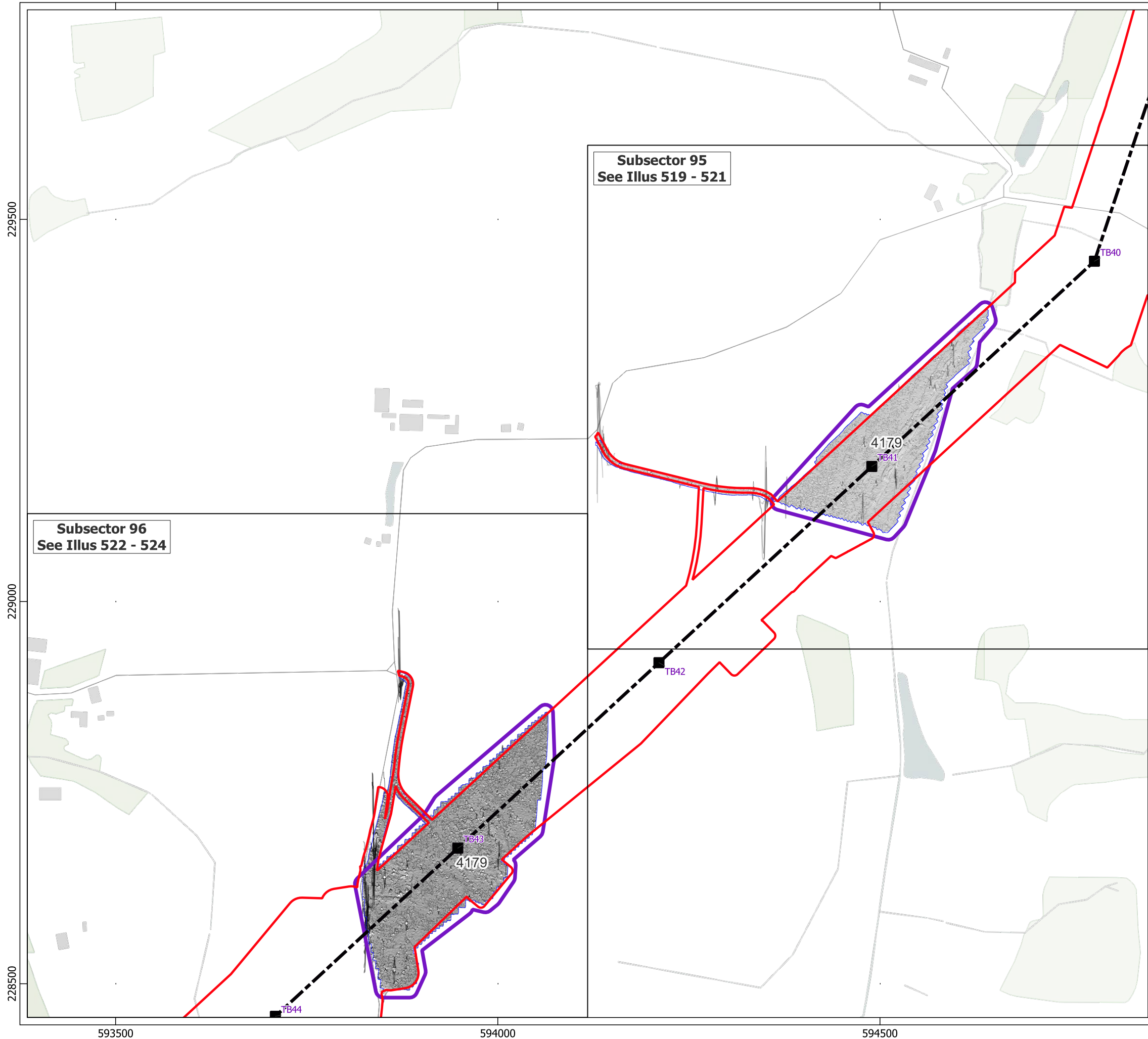




Contains Ordnance Survey data © Crown Copyright and database right 2026.

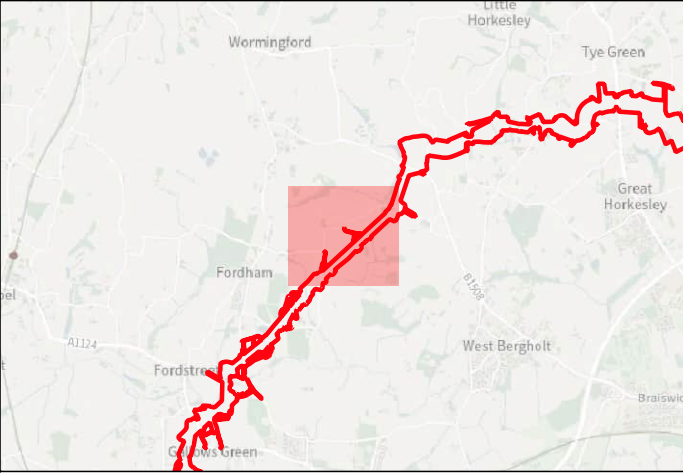
This material is for client report only © Headland Archaeology. No unauthorised reproduction.

Site:	EAGR23
Created by:	KS
Checked by:	KH
Version:	v1.2
Date:	27/01/2026
Scale:	1:5,000 @ A3










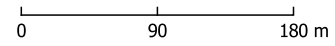






Key

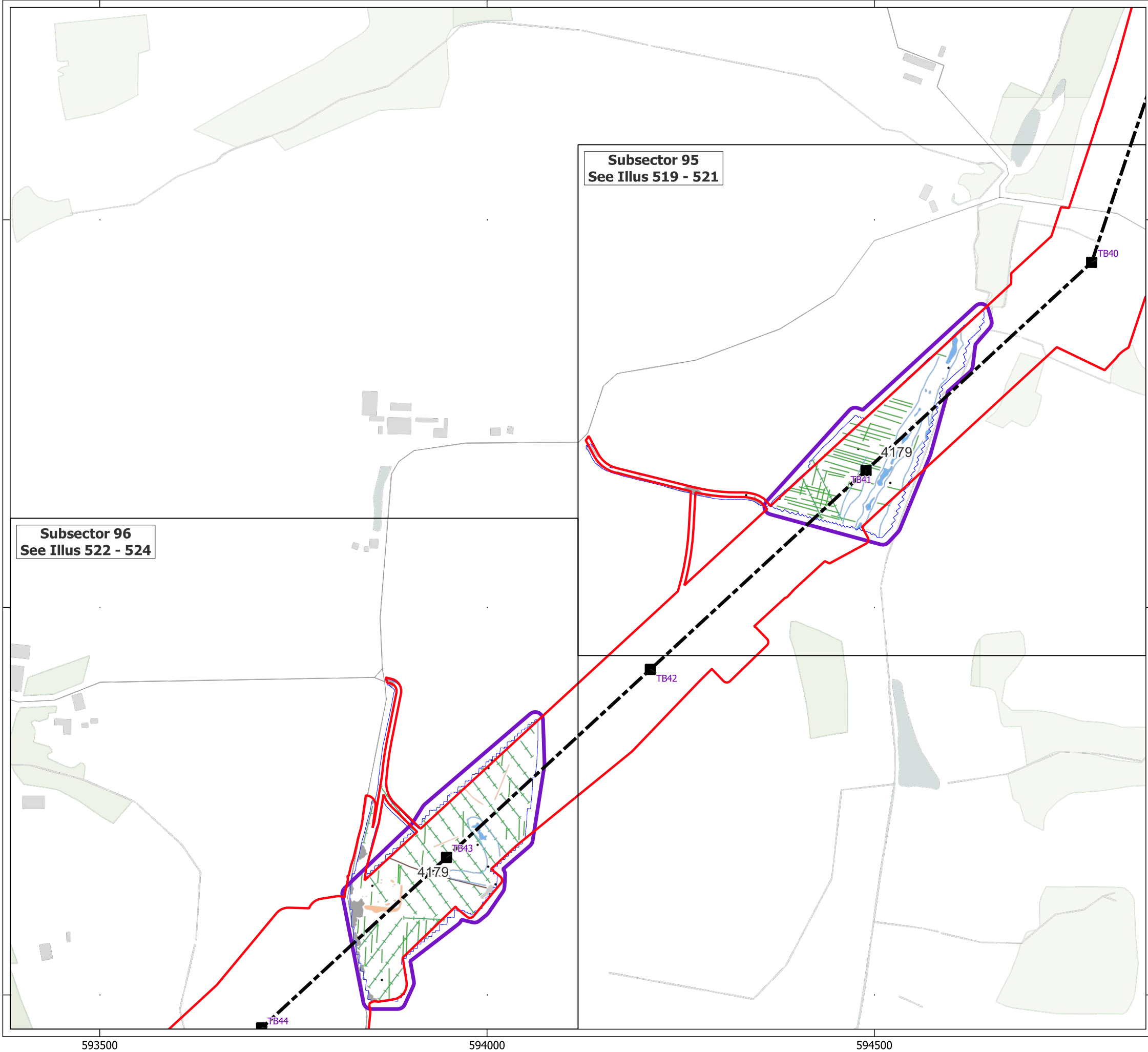
-  Order Limits
-  Geophysical Survey Area
-  Survey Extent
-  Location of Illus 237 - 641
-  Proposed Overhead Line Alignment
-  Proposed Pylon Location
-  XY Trace (25nT/cm)



Contains Ordnance Survey data © Crown Copyright and database right 2026.

This material is for client report only © Headland Archaeology. No unauthorised reproduction.

Site:	EAGR23
Created by:	KS
Checked by:	KH
Version:	v1.2
Date:	27/01/2026
Scale:	1:5,000 @ A3



Key

- Order Limits
- Geophysical Survey Area
- Survey Extent
- Location of Illus 237 - 641
- Proposed Overhead Line Alignment
- Proposed Pylon Location

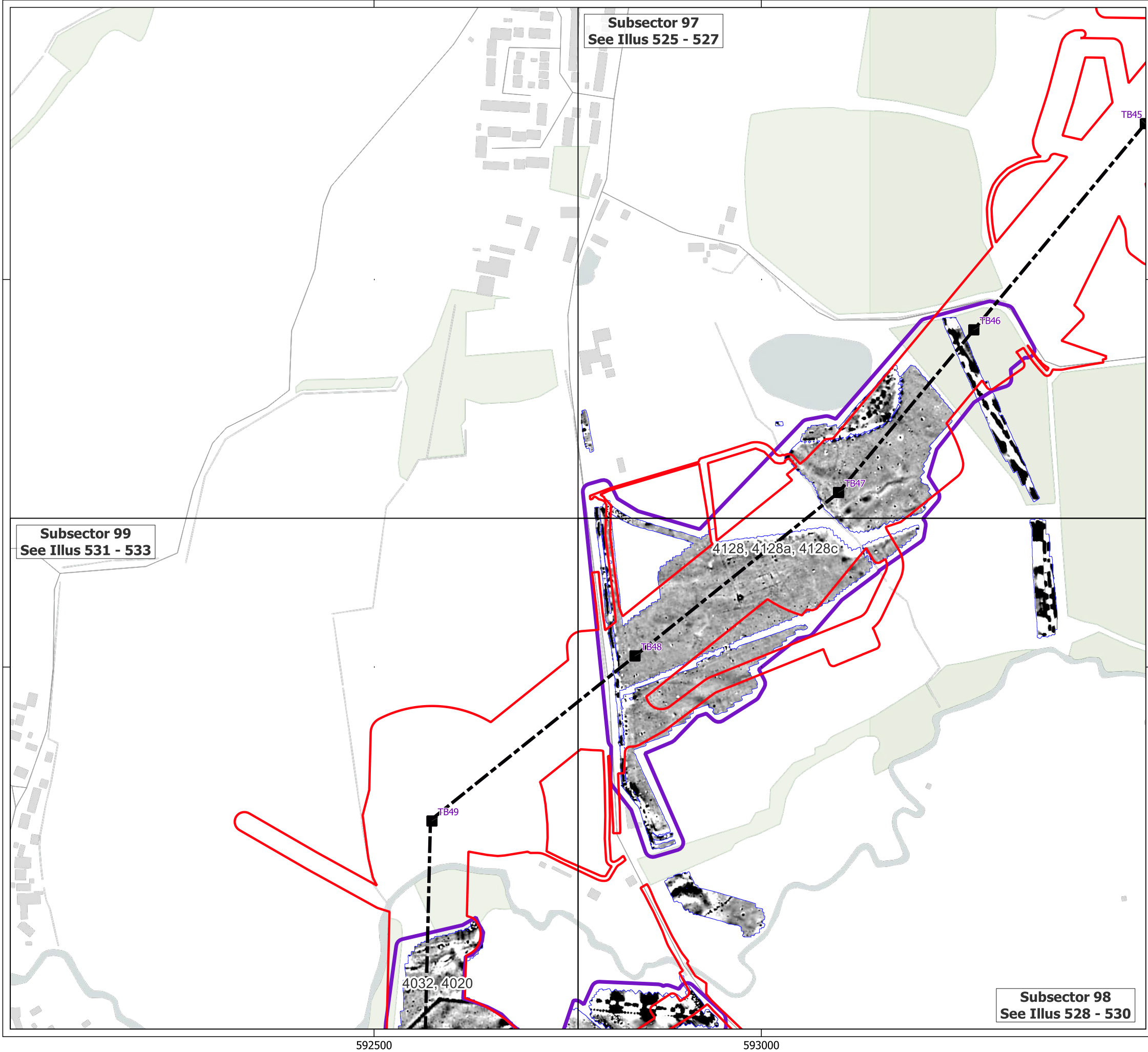
Geophys Interpretation



- Ferrous Objects
- Agriculture
- Field Boundary
- Field Drain
- Natural
- Magnetic Disturbance (Above Ground)
- Magnetic Disturbance (Below Ground)
- Natural
- Possible Archaeology

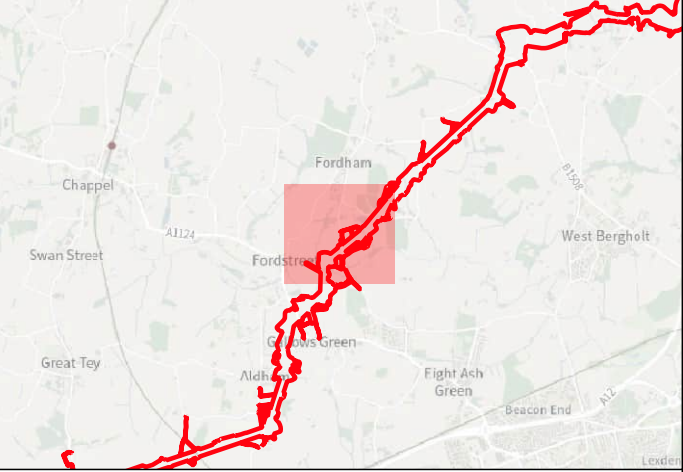
Contains Ordnance Survey data © Crown Copyright and database right 2026.

This material is for client report only © Headland Archaeology. No unauthorised reproduction.







Site:	EAGR23
Created by:	KS
Checked by:	KH
Version:	v1.2
Date:	27/01/2026
Scale:	1:5,000 @ A3








Key

-  Order Limits
-  Geophysical Survey Area
-  Survey Extent
-  Location of Illus 237 - 641
-  Proposed Overhead Line Alignment
-  Proposed Pylon Location

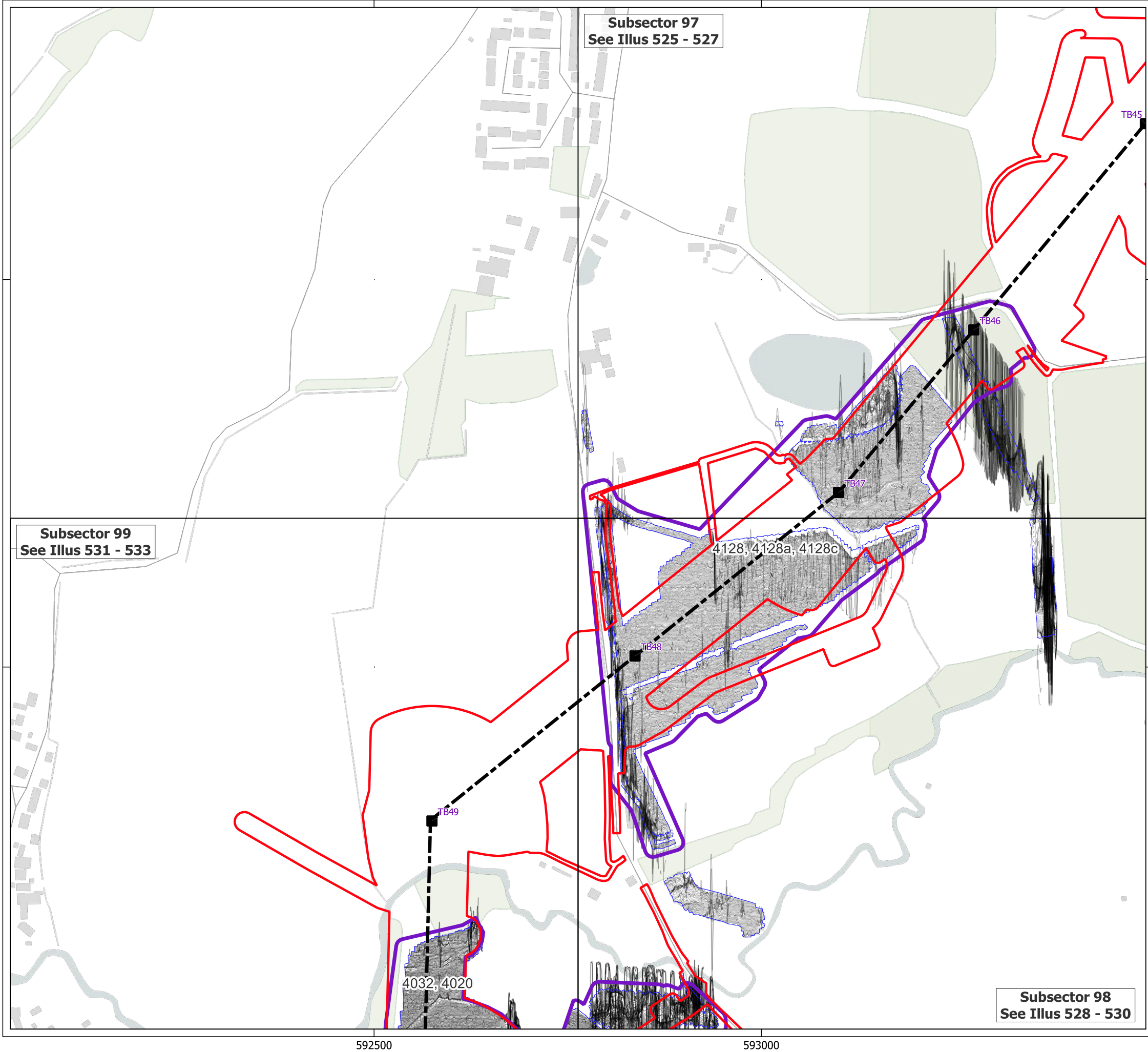


0 90 180 m

Contains Ordnance Survey data © Crown Copyright and database right 2026.

This material is for client report only © Headland Archaeology. No unauthorised reproduction.

Site:	EAGR23
Created by:	KS
Checked by:	KH
Version:	v1.2
Date:	27/01/2026
Scale:	1:5,000 @ A3



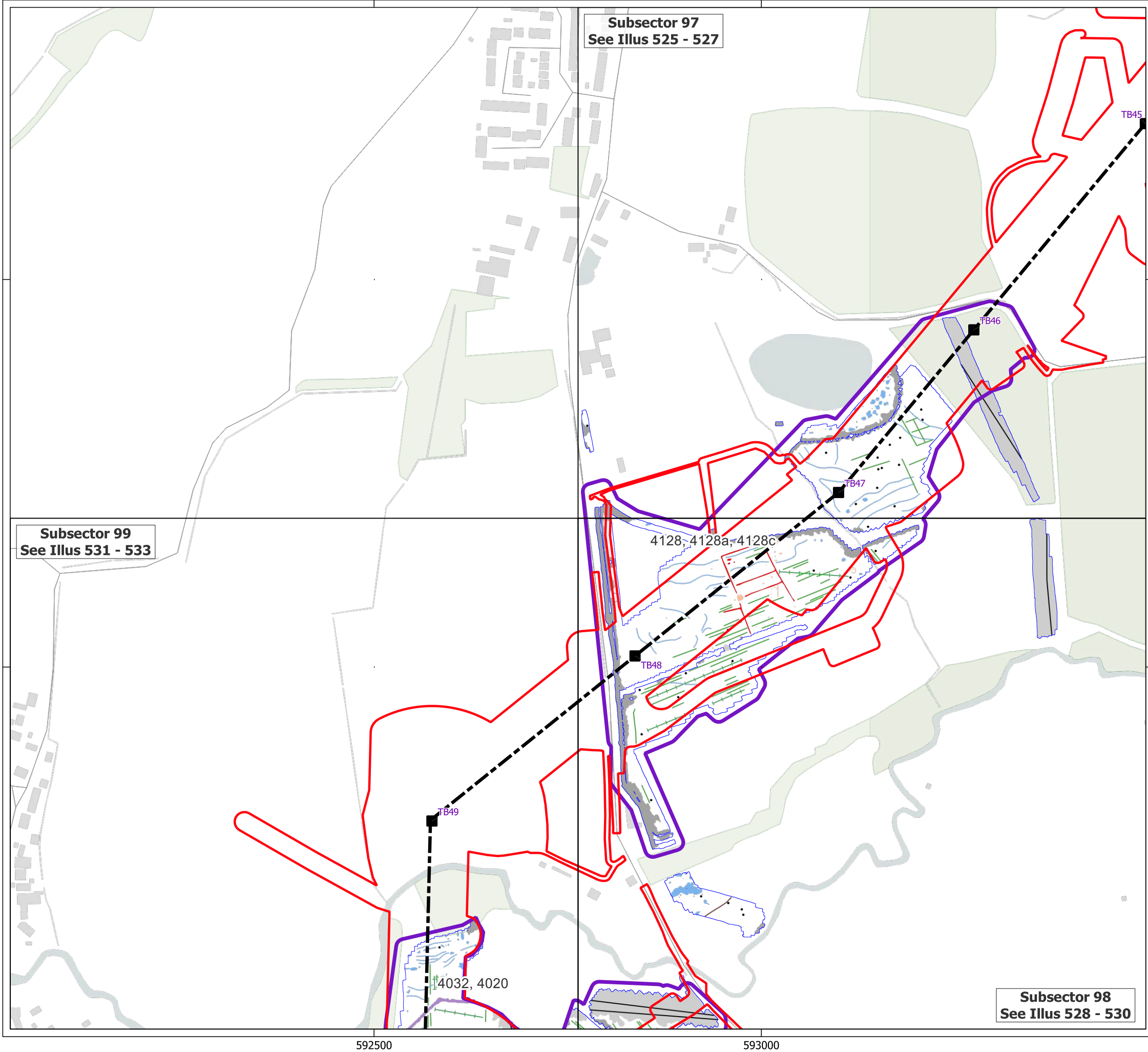
Key



- ▬ Order Limits
- ▬ Geophysical Survey Area
- ▬ Survey Extent
- Location of Illus 237 - 641
- - - Proposed Overhead Line Alignment
- Proposed Pylon Location
- ▬ XY Trace (25nT/cm)

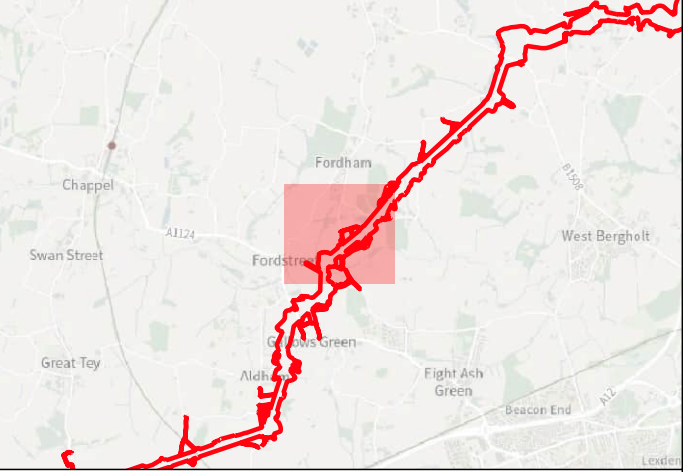
Contains Ordnance Survey data © Crown Copyright and database right 2026.

This material is for client report only © Headland Archaeology. No unauthorised reproduction.

Site:	EAGR23
Created by:	KS
Checked by:	KH
Version:	v1.2
Date:	27/01/2026
Scale:	1:5,000 @ A3





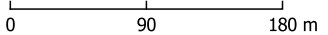


Key

- Order Limits
- Geophysical Survey Area
- Survey Extent
- Location of Illus 237 - 641
- Proposed Overhead Line Alignment
- Proposed Pylon Location

Geophys Interpretation

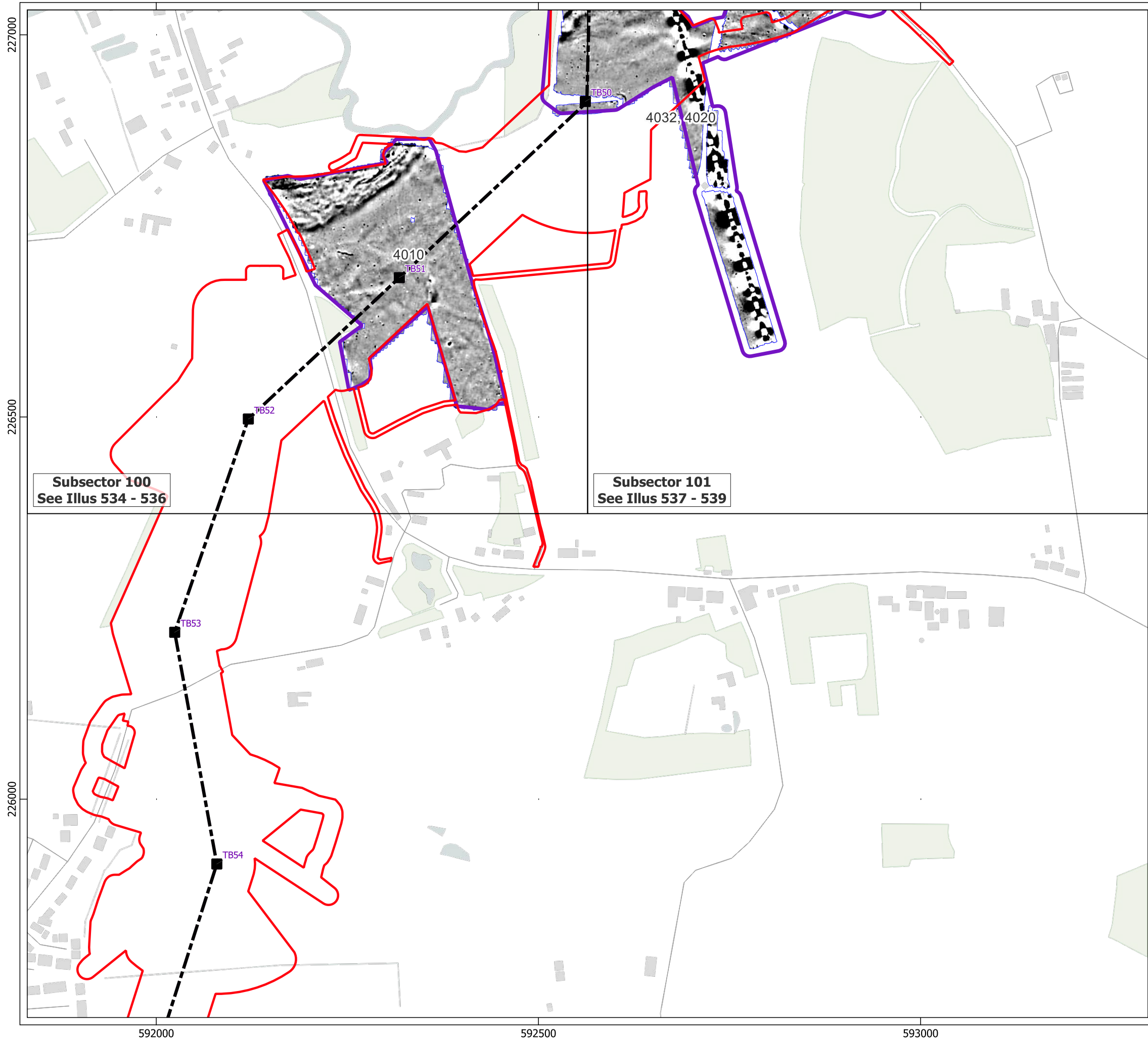
- Ferrous Objects
- Agriculture
- Field Boundary
- Field Drain
- Natural
- Service
- Archaeology
- Magnetic Disturbance (Above Ground)
- Magnetic Disturbance (Below Ground)
- Natural
- Possible Archaeology
- Uncertain





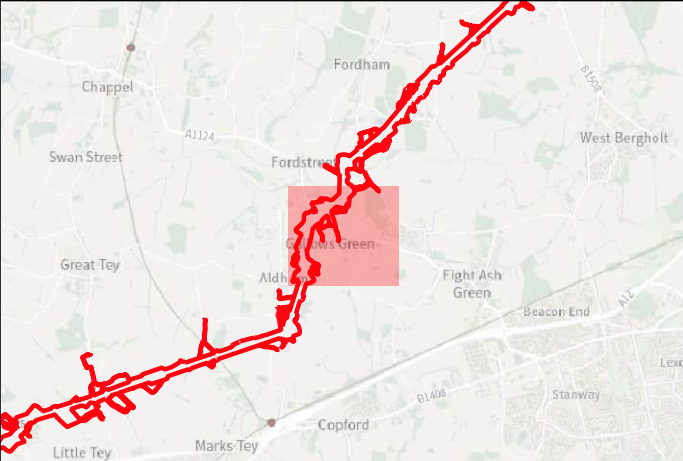
Contains Ordnance Survey data © Crown Copyright and database right 2026.

This material is for client report only © Headland Archaeology. No unauthorised reproduction.

Site:	EAGR23
Created by:	KS
Checked by:	KH
Version:	v1.2
Date:	27/01/2026
Scale:	1:5,000 @ A3








Key

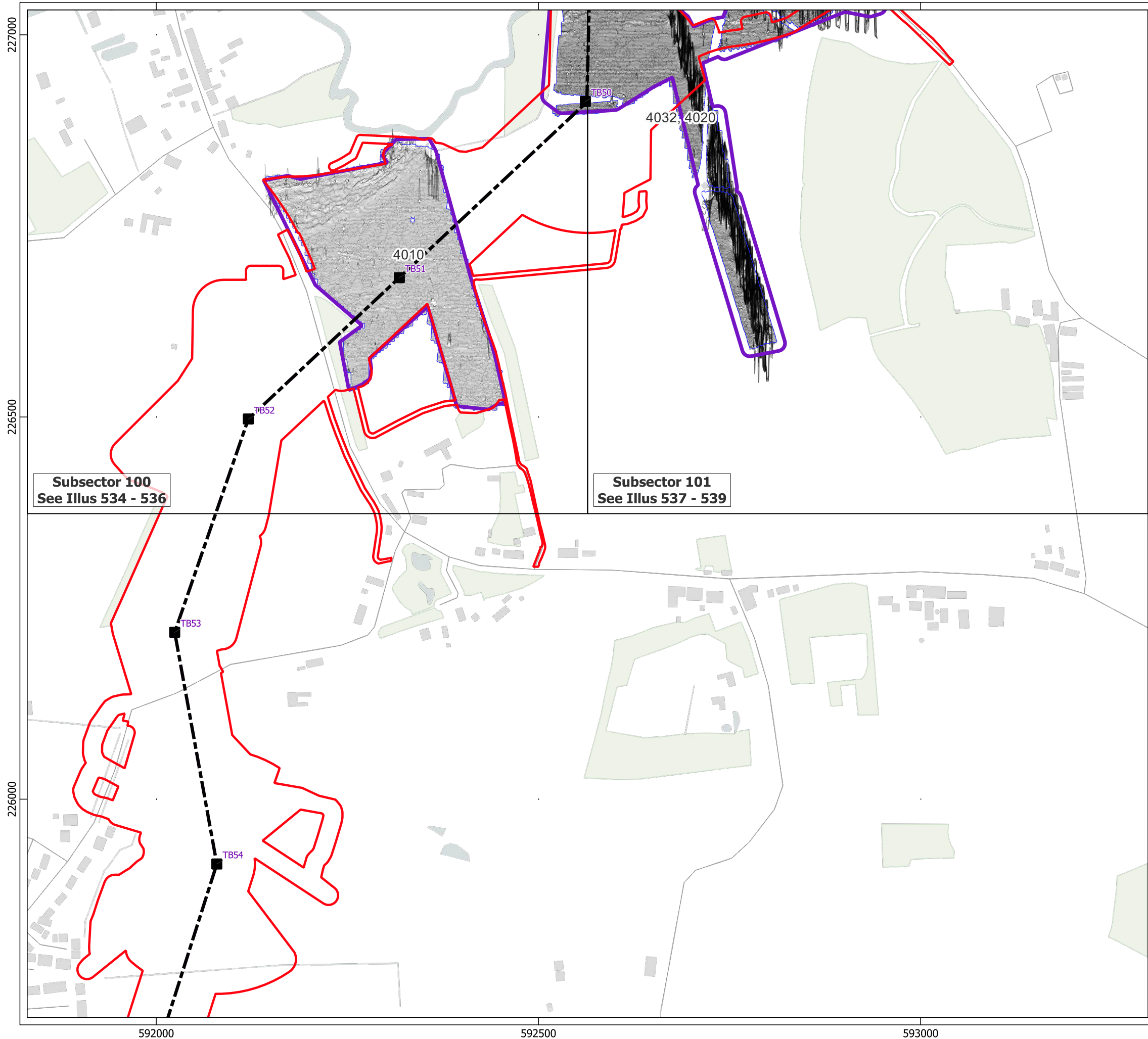
- ▬ Order Limits
- ▬ Geophysical Survey Area
- ▬ Survey Extent
- Location of Illus 237 - 641
- ▬ Proposed Overhead Line Alignment
- Proposed Pylon Location





0 90 180 m

Contains Ordnance Survey data © Crown Copyright and database right 2026.
This material is for client report only © Headland Archaeology. No unauthorised reproduction.

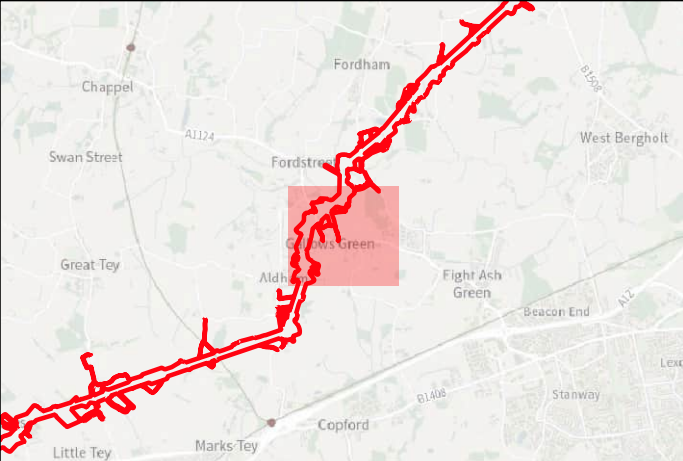
Site:	EAGR23
Created by:	KS
Checked by:	KH
Version:	v1.2
Date:	27/01/2026
Scale:	1:5,000 @ A3












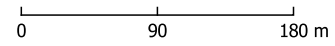


HEADLAND
ARCHAEOLOGY
an RSK company



Key

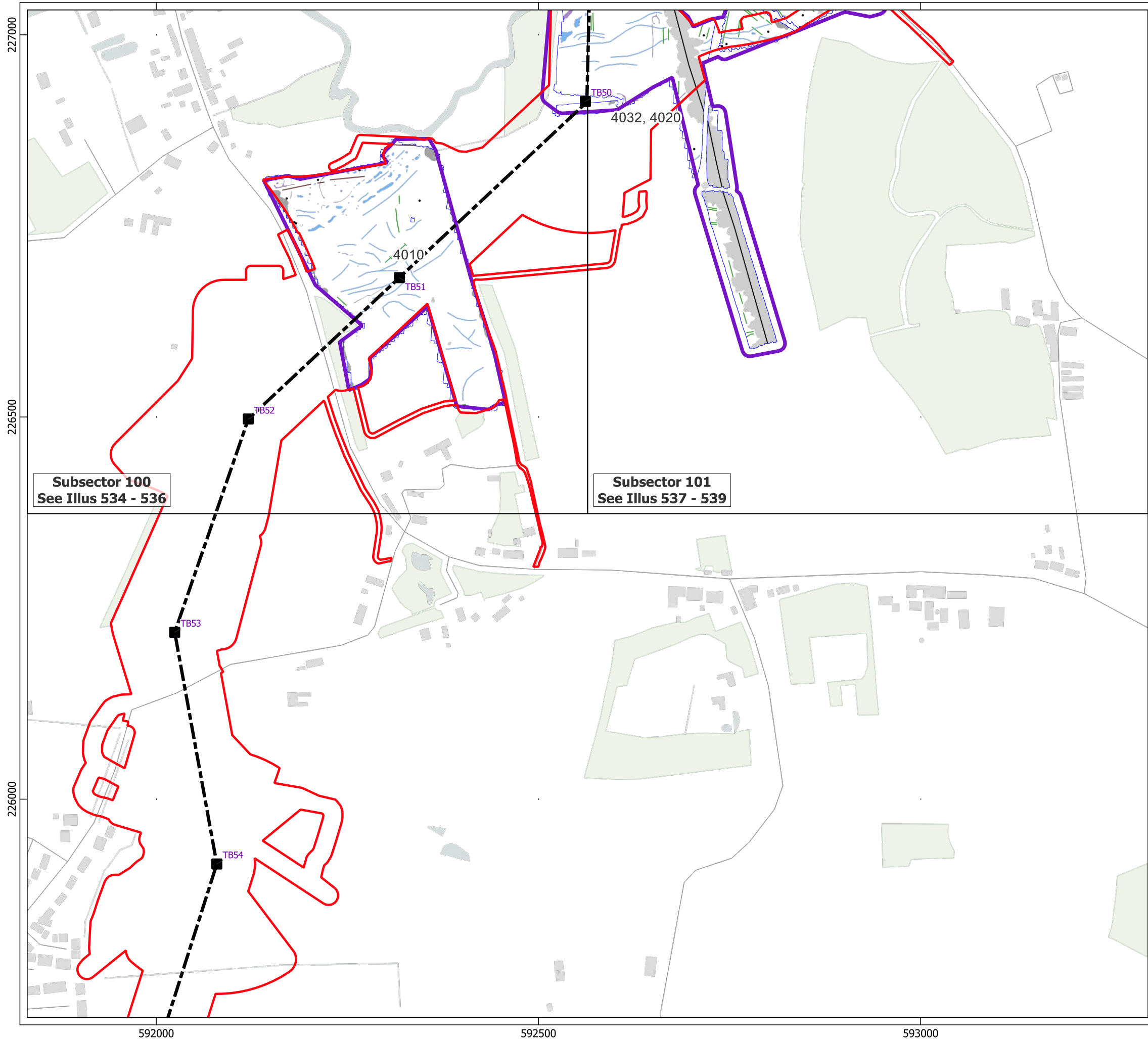
-  Order Limits
-  Geophysical Survey Area
-  Survey Extent
-  Location of Illus 237 - 641
-  Proposed Overhead Line Alignment
-  Proposed Pylon Location
-  XY Trace (25nT/cm)





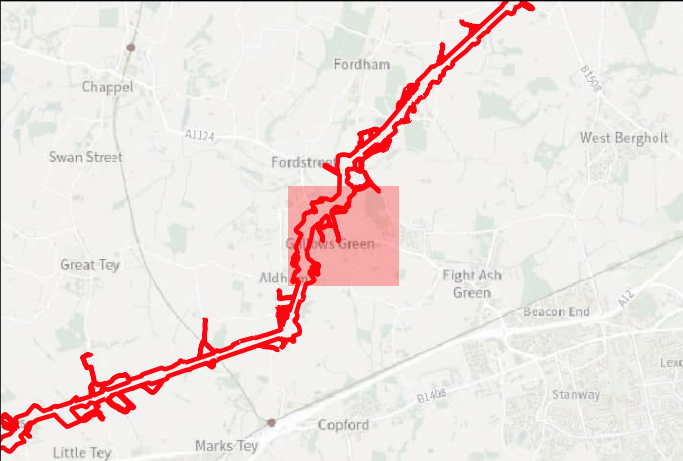
Contains Ordnance Survey data © Crown Copyright and database right 2026.

This material is for client report only © Headland Archaeology. No unauthorised reproduction.

Site:	EAGR23
Created by:	KS
Checked by:	KH
Version:	v1.2
Date:	27/01/2026
Scale:	1:5,000 @ A3





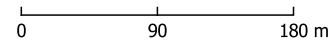


Key

- Order Limits
- Geophysical Survey Area
- Survey Extent
- Location of Illus 237 - 641
- Proposed Overhead Line Alignment
- Proposed Pylon Location

Geophys Interpretation

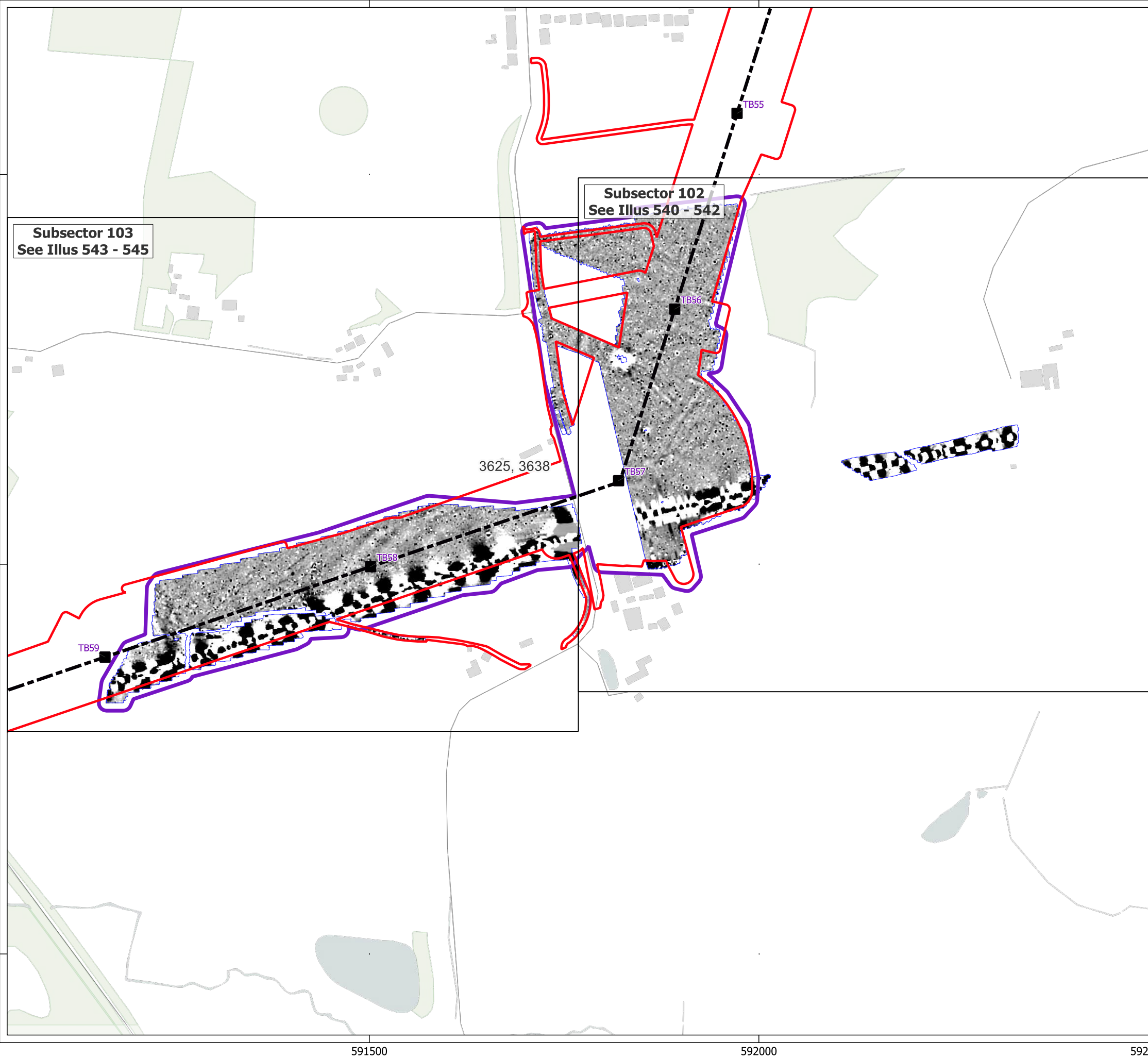
- Ferrous Objects
- Agriculture
- Field Boundary
- Field Drain
- Natural
- Service
- Magnetic Disturbance (Above Ground)
- Magnetic Disturbance (Below Ground)
- Natural
- Uncertain





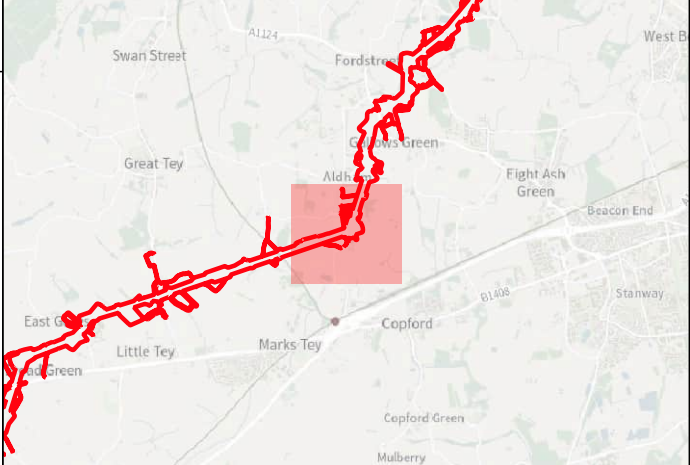
Contains Ordnance Survey data © Crown Copyright and database right 2026.

This material is for client report only © Headland Archaeology. No unauthorised reproduction.







Site:	EAGR23
Created by:	KS
Checked by:	KH
Version:	v1.2
Date:	27/01/2026
Scale:	1:5,000 @ A3


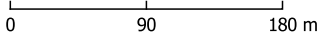






Key

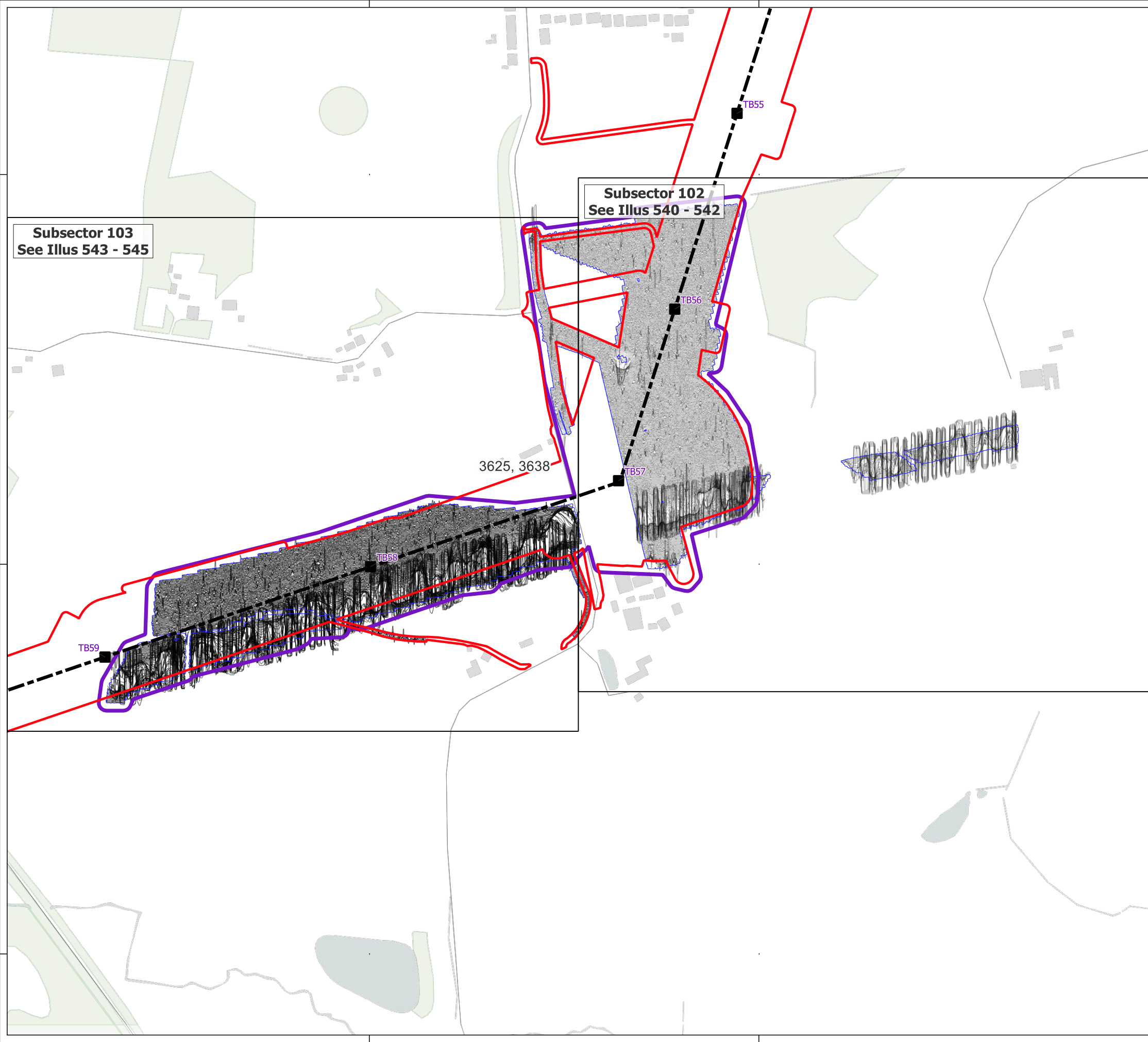
-  Order Limits
-  Geophysical Survey Area
-  Survey Extent
-  Location of Illus 237 - 641
-  Proposed Overhead Line Alignment
-  Proposed Pylon Location





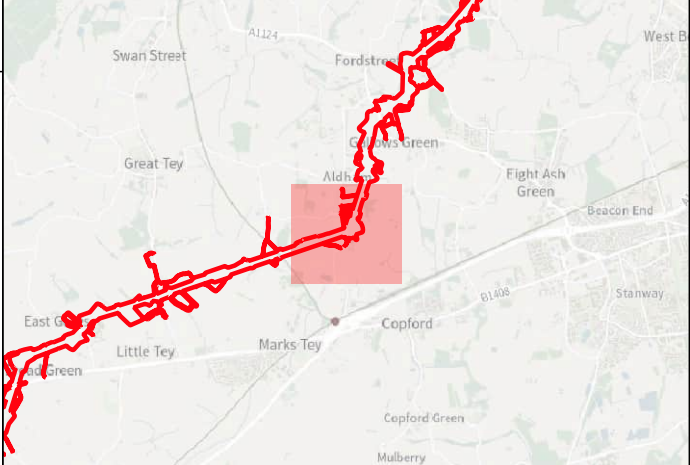
Contains Ordnance Survey data © Crown Copyright and database right 2026.

This material is for client report only © Headland Archaeology. No unauthorised reproduction.

Site:	EAGR23
Created by:	KS
Checked by:	KH
Version:	v1.2
Date:	27/01/2026
Scale:	1:5,000 @ A3







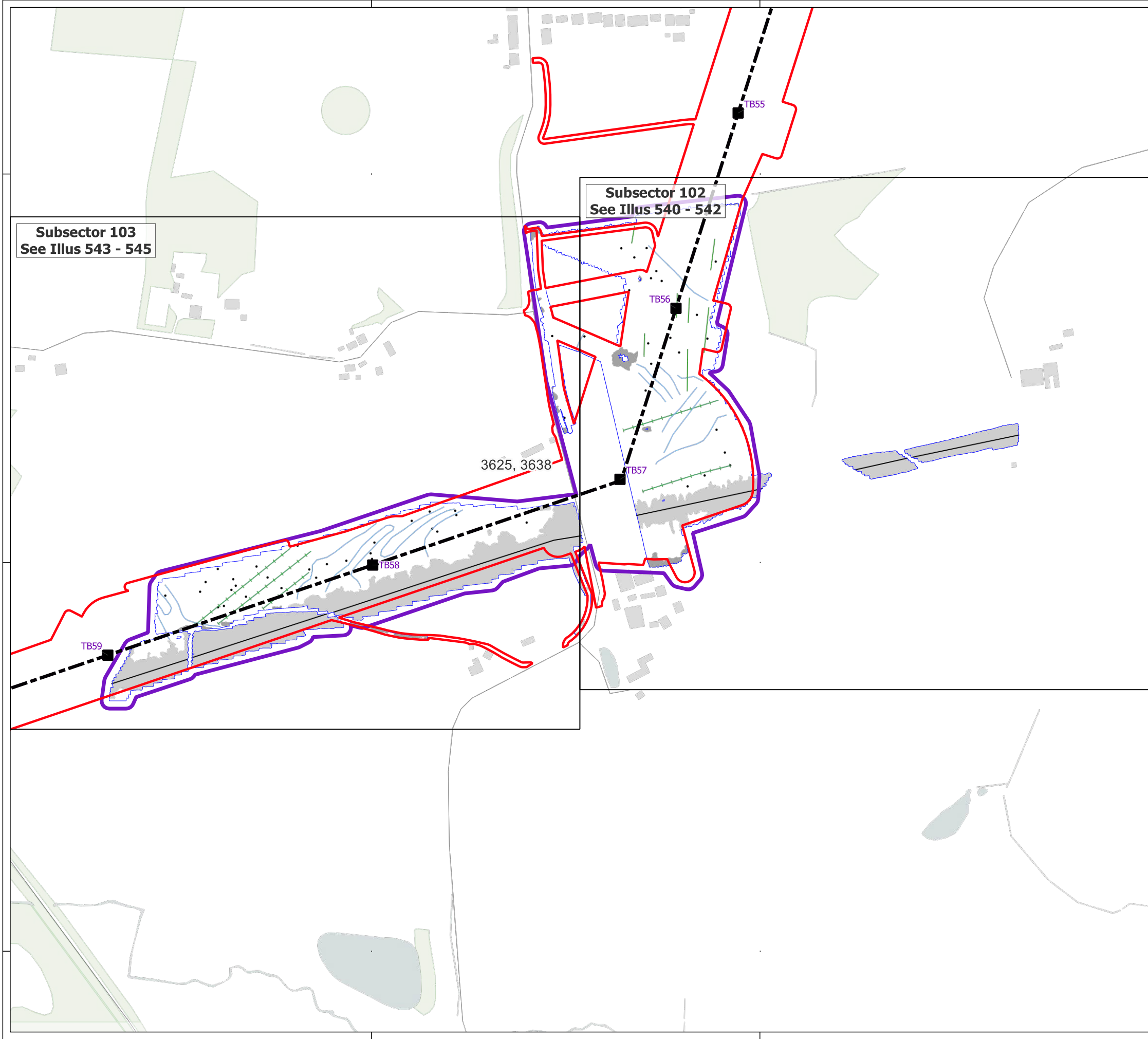
Key



- Order Limits
- Geophysical Survey Area
- Survey Extent
- Location of Illus 237 - 641
- Proposed Overhead Line Alignment
- Proposed Pylon Location
- XY Trace (25nT/cm)

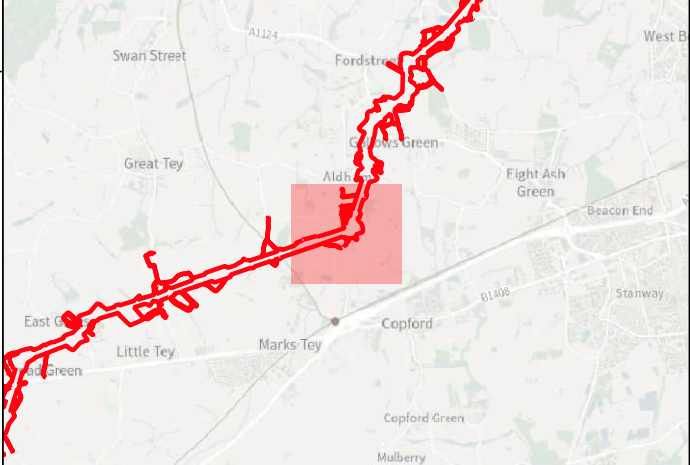
0 90 180 m

Contains Ordnance Survey data © Crown Copyright and database right 2026.
This material is for client report only © Headland Archaeology. No unauthorised reproduction.







Site:	EAGR23
Created by:	KS
Checked by:	KH
Version:	v1.2
Date:	27/01/2026
Scale:	1:5,000 @ A3












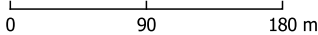


Key

-  Order Limits
-  Geophysical Survey Area
-  Survey Extent
-  Location of Illus 237 - 641
-  Proposed Overhead Line Alignment
-  Proposed Pylon Location

Geophys Interpretation

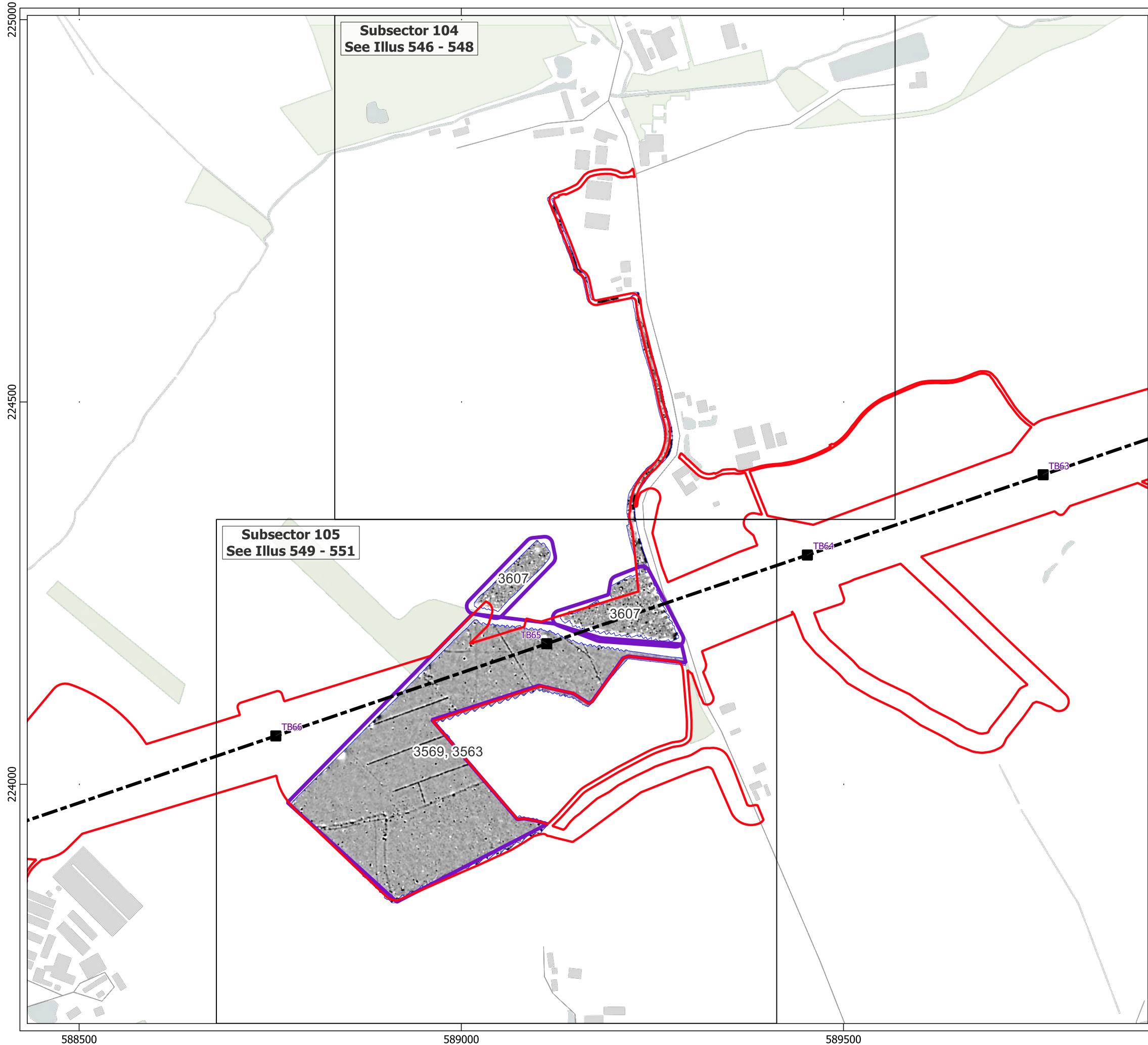
-  Ferrous Objects
-  Agriculture
-  Field Drain
-  Natural
-  Service
-  Magnetic Disturbance (Above Ground)
-  Magnetic Disturbance (Below Ground)






Contains Ordnance Survey data © Crown Copyright and database right 2026.

This material is for client report only © Headland Archaeology. No unauthorised reproduction.

Site:	EAGR23
Created by:	KS
Checked by:	KH
Version:	v1.2
Date:	27/01/2026
Scale:	1:5,000 @ A3

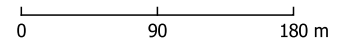
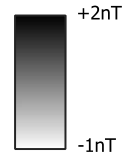






Key

- Order Limits
- Geophysical Survey Area
- Survey Extent
- Location of Illus 237 - 641
- Proposed Overhead Line Alignment
- Proposed Pylon Location

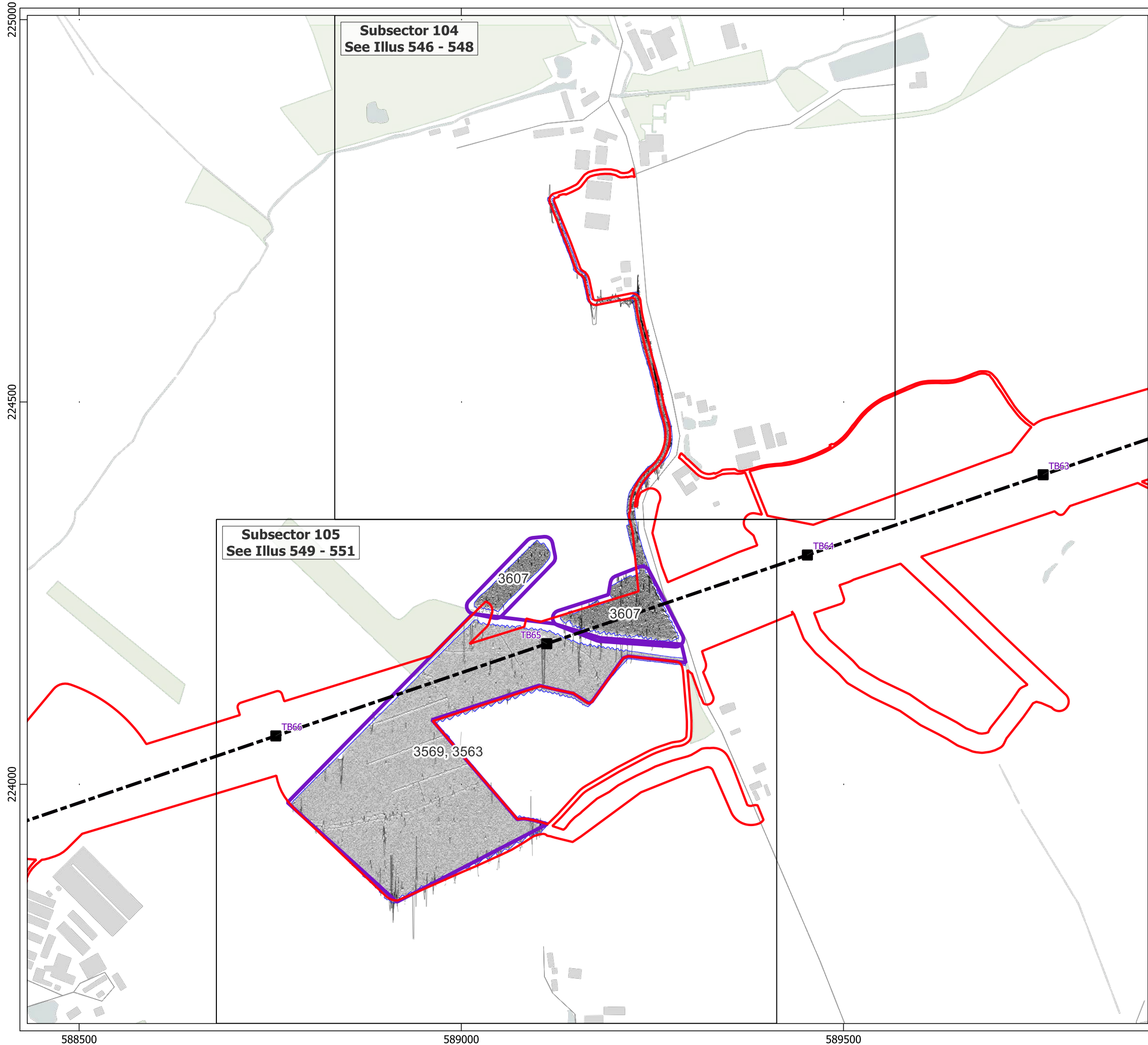


Contains Ordnance Survey data © Crown Copyright and database right 2026.

This material is for client report only © Headland Archaeology. No unauthorised reproduction.

Site:	EAGR23
Created by:	KS
Checked by:	KH
Version:	v1.2
Date:	27/01/2026
Scale:	1:5,000 @ A3

Illus - 183 Overview of Processed greyscale magnetometer data; Sector 48



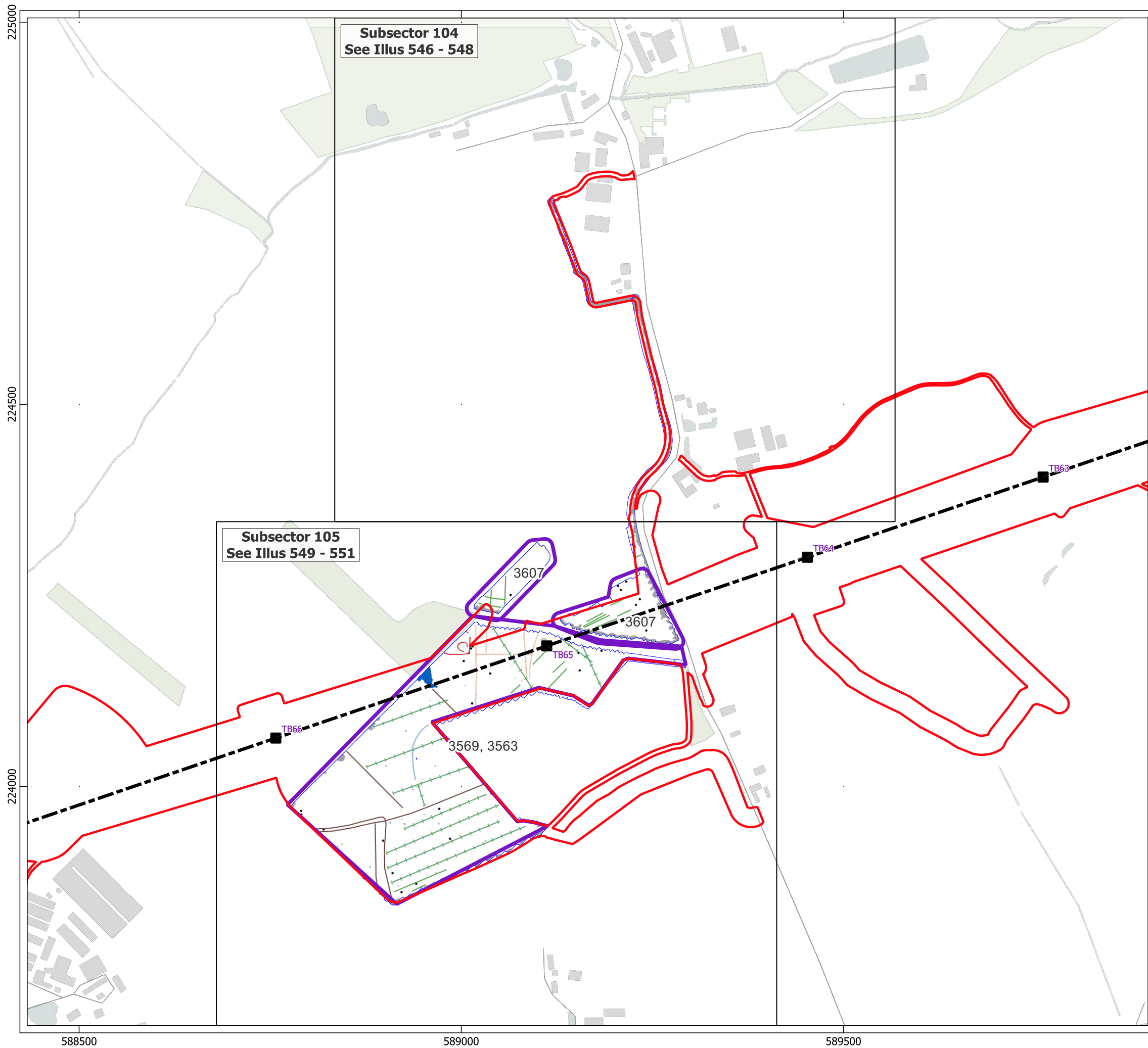
Key


- Order Limits
- Geophysical Survey Area
- Survey Extent
- Location of Illus 237 - 641
- Proposed Overhead Line Alignment
- Proposed Pylon Location
- XY Trace (25nT/cm)


Contains Ordnance Survey data © Crown Copyright and database right 2026.

This material is for client report only © Headland Archaeology. No unauthorised reproduction.

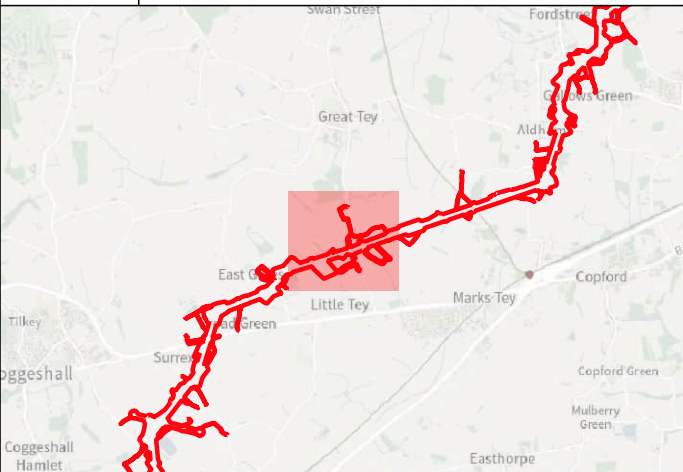
Site:	EAGR23
Created by:	KS
Checked by:	KH
Version:	v1.2
Date:	27/01/2026
Scale:	1:5,000 @ A3
























HEADLAND
ARCHAEOLOGY
an RSK company

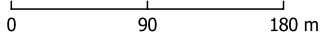


Key

-  Order Limits
-  Geophysical Survey Area
-  Survey Extent
-  Location of Illus 237 - 641
-  Proposed Overhead Line Alignment
-  Proposed Pylon Location

Geophys Interpretation

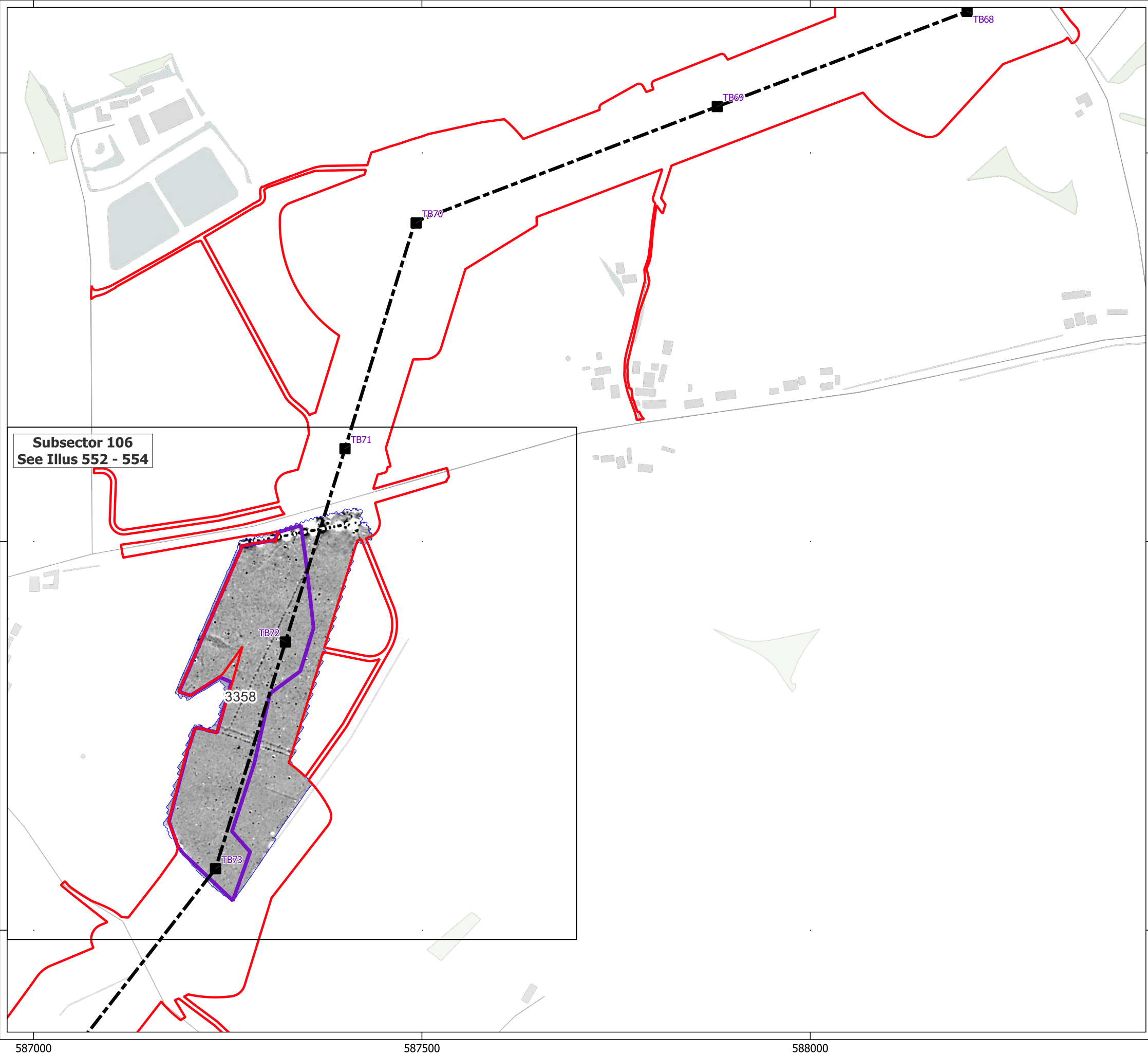
-  Ferrous Objects
-  Agriculture
-  Field Boundary
-  Field Drain
-  Natural
-  Archaeology
-  Magnetic Disturbance (Above Ground)
-  Magnetic Disturbance (Below Ground)
-  Natural
-  Possible Archaeology
-  Former Pond





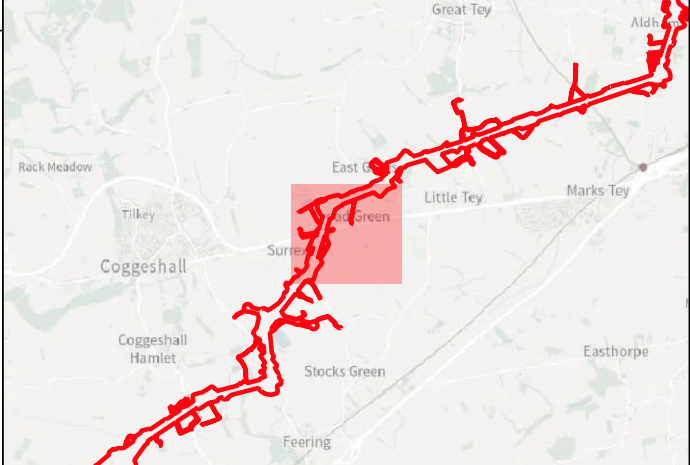
Contains Ordnance Survey data © Crown Copyright and database right 2026.

This material is for client report only © Headland Archaeology. No unauthorised reproduction.

Site:	EAGR23
Created by:	KS
Checked by:	KH
Version:	v1.2
Date:	27/01/2026
Scale:	1:5,000 @ A3








Key

- Order Limits
- Geophysical Survey Area
- Survey Extent
- Location of Illus 237 - 641
- Proposed Overhead Line Alignment
- Proposed Pylon Location

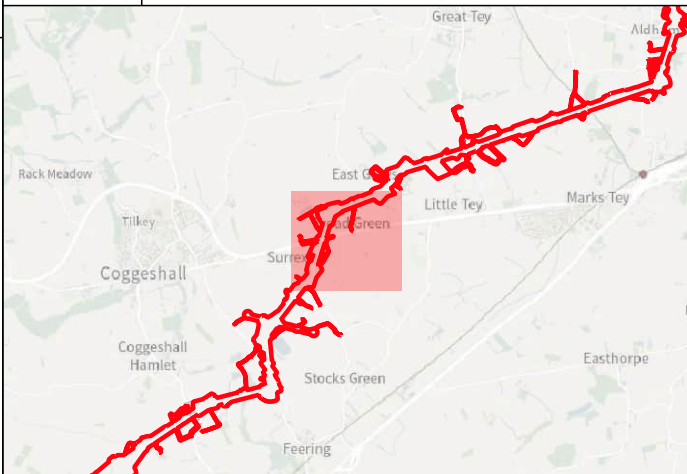

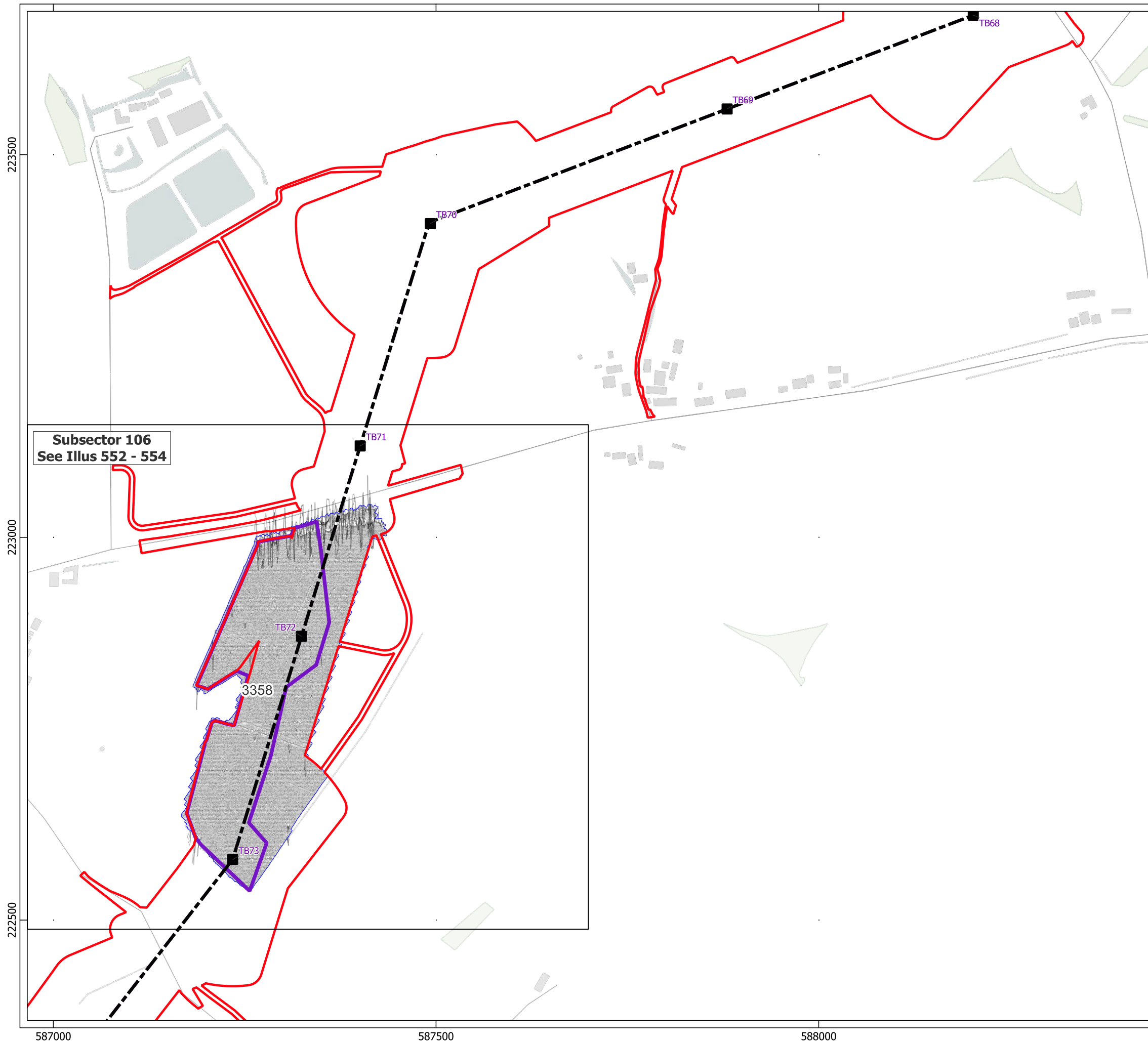


0 90 180 m

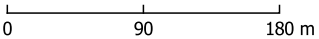
Contains Ordnance Survey data © Crown Copyright and database right 2026.

This material is for client report only © Headland Archaeology. No unauthorised reproduction.

Site:	EAGR23
Created by:	KS
Checked by:	KH
Version:	v1.2
Date:	27/01/2026
Scale:	1:5,000 @ A3

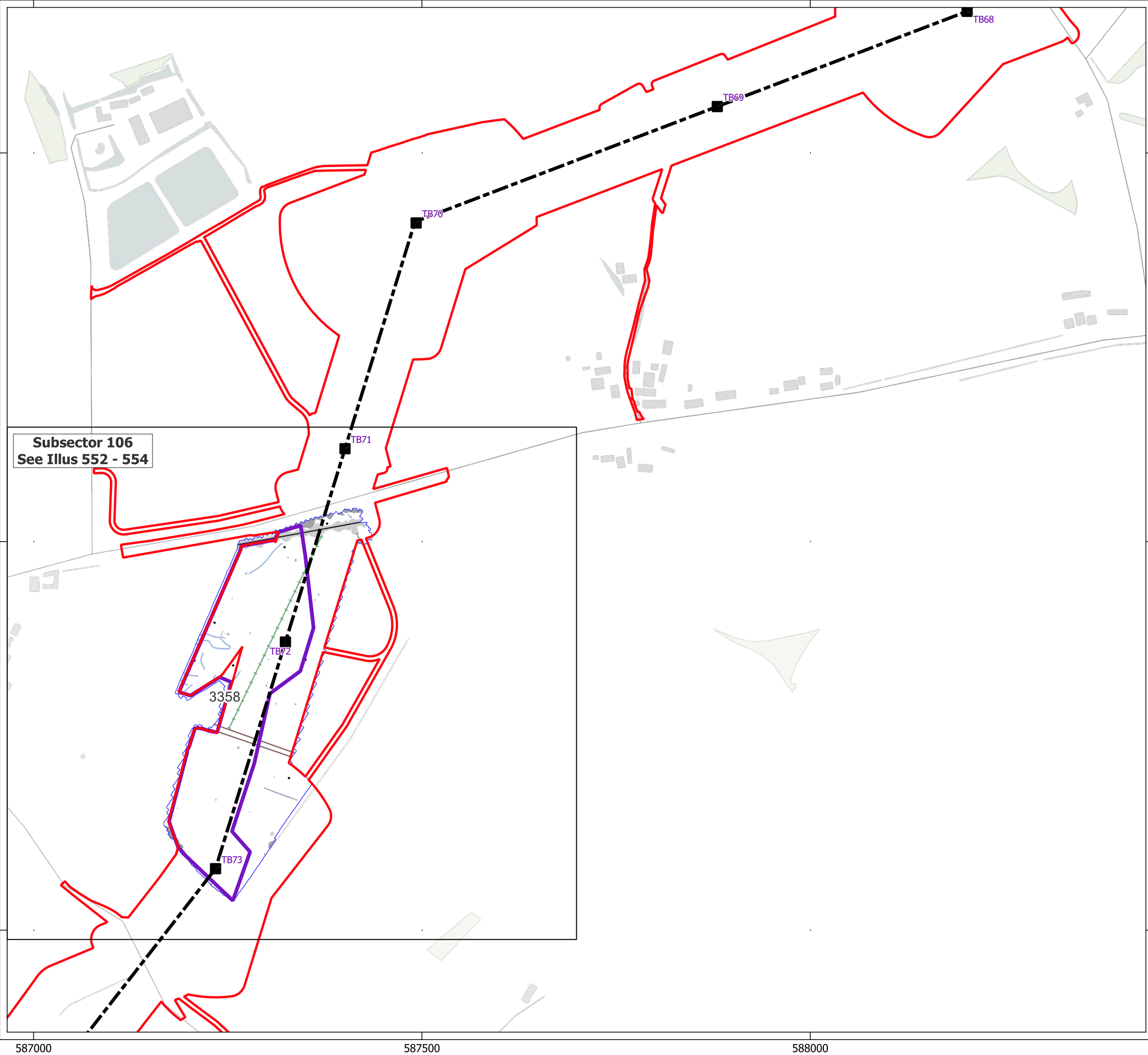




- Key
- Order Limits
 - Geophysical Survey Area
 - Survey Extent
 - Location of Illus 237 - 641
 - Proposed Overhead Line Alignment
 - Proposed Pylon Location
 - XY Trace (25nT/cm)

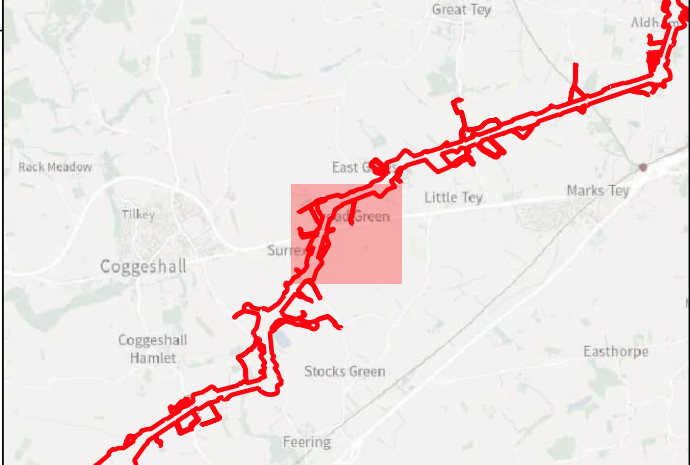


Contains Ordnance Survey data © Crown Copyright and database right 2026.
This material is for client report only © Headland Archaeology. No unauthorised reproduction.

Site:	EAGR23
Created by:	KS
Checked by:	KH
Version:	v1.2
Date:	27/01/2026
Scale:	1:5,000 @ A3





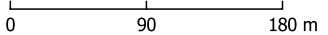


Key

- Order Limits
- Geophysical Survey Area
- Survey Extent
- Location of Illus 237 - 641
- Proposed Overhead Line Alignment
- Proposed Pylon Location

Geophys Interpretation

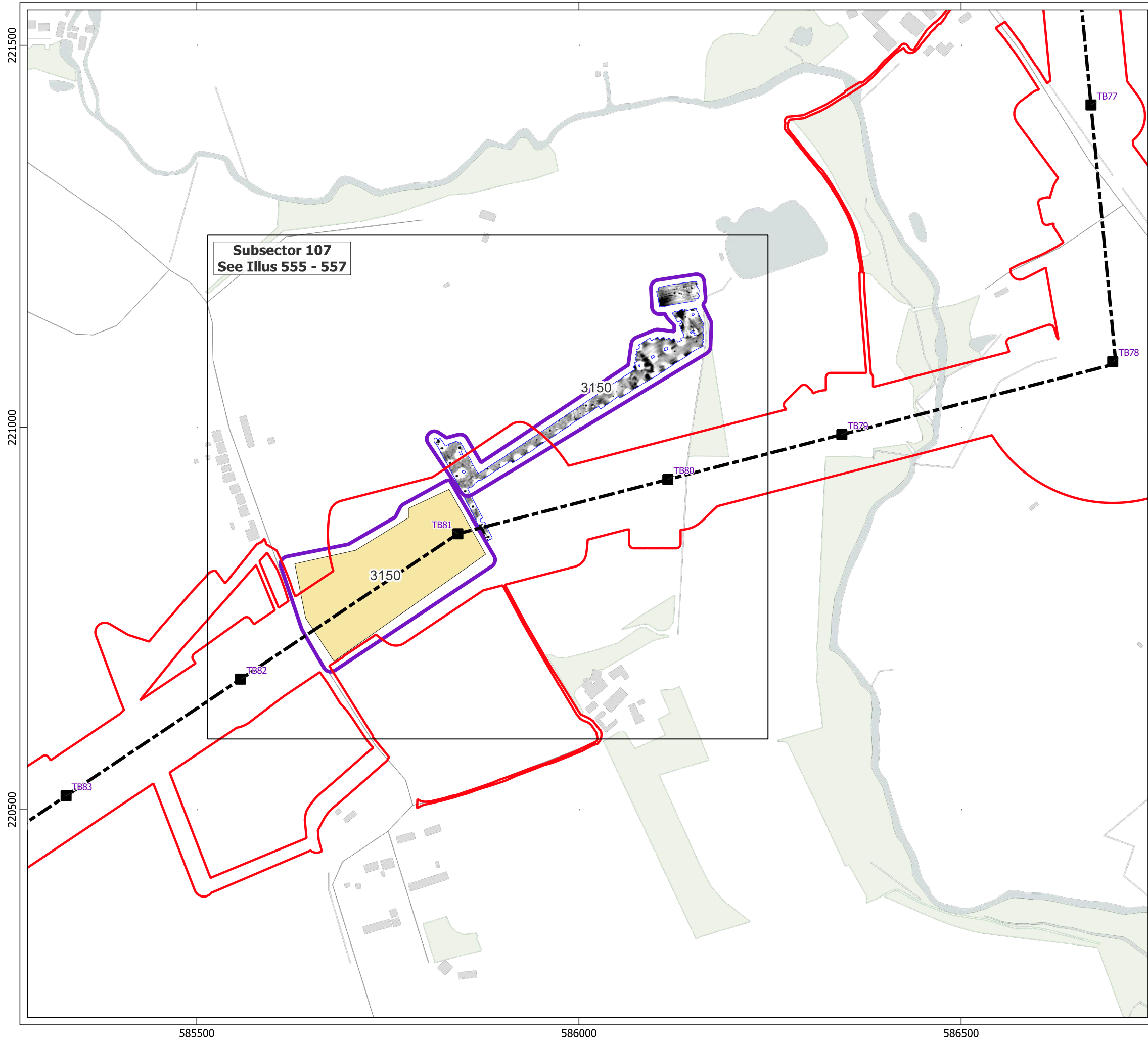
- Ferrous Objects
- Field Boundary
- Field Drain
- Natural
- Service
- Magnetic Disturbance (Above Ground)
- Magnetic Disturbance (Below Ground)
- Natural
- Uncertain



Contains Ordnance Survey data © Crown Copyright and database right 2026.

This material is for client report only © Headland Archaeology. No unauthorised reproduction.

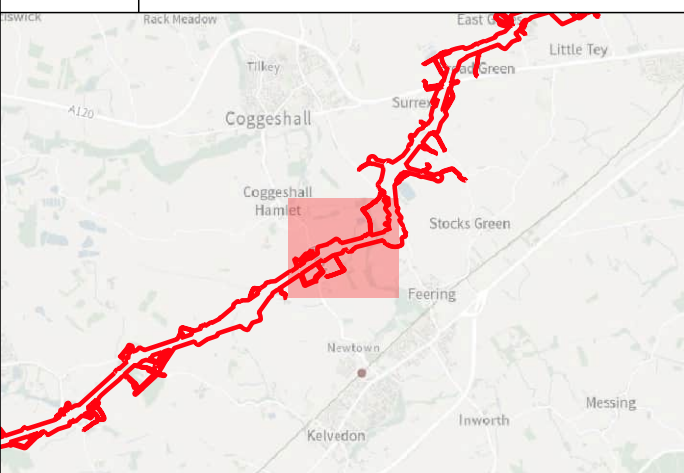
Site:	EAGR23
Created by:	KS
Checked by:	KH
Version:	v1.2
Date:	27/01/2026
Scale:	1:5,000 @ A3



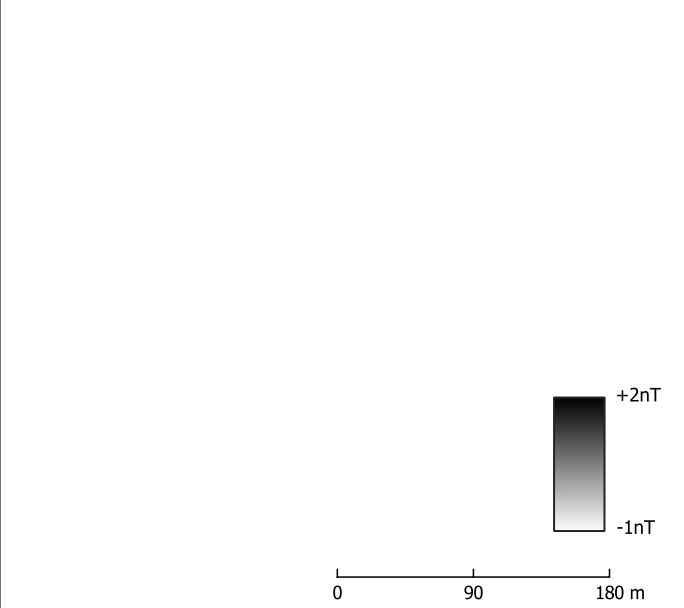
HEADLAND

ARCHAEOLOGY

an RSK company



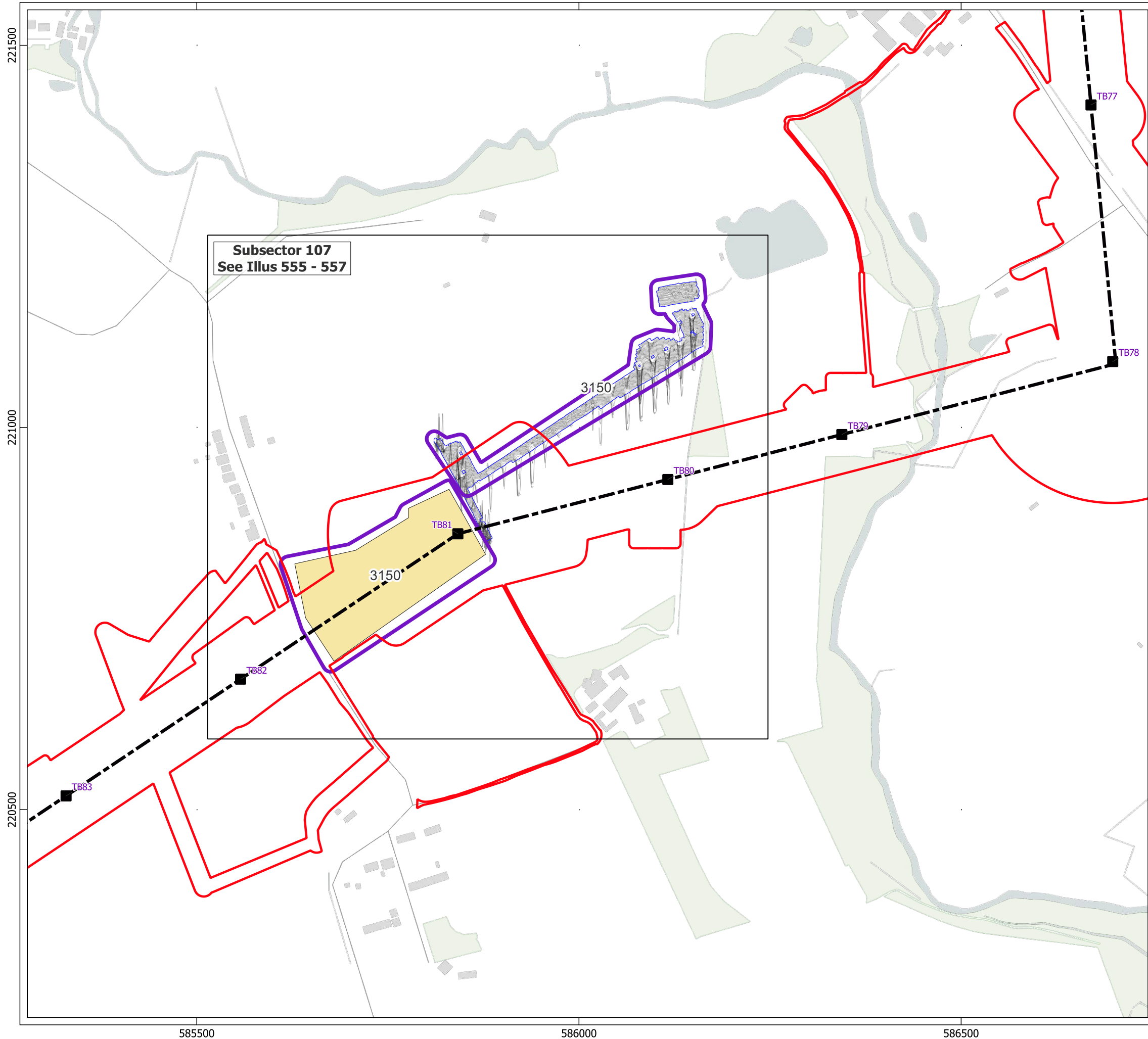
- Key
- Order Limits
 - Geophysical Survey Area
 - Survey Extent
 - Location of Illus 237 - 641
 - Unsuitable Survey Area
 - Proposed Overhead Line Alignment
 - Proposed Pylon Location





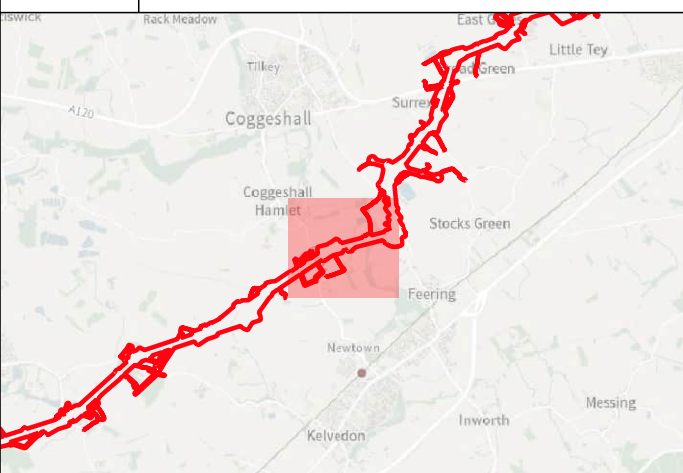
Contains Ordnance Survey data © Crown Copyright and database right 2026.

This material is for client report only © Headland Archaeology. No unauthorised reproduction.

Site:	EAGR23
Created by:	KS
Checked by:	KH
Version:	v1.2
Date:	27/01/2026
Scale:	1:5,000 @ A3

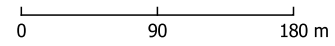






Key

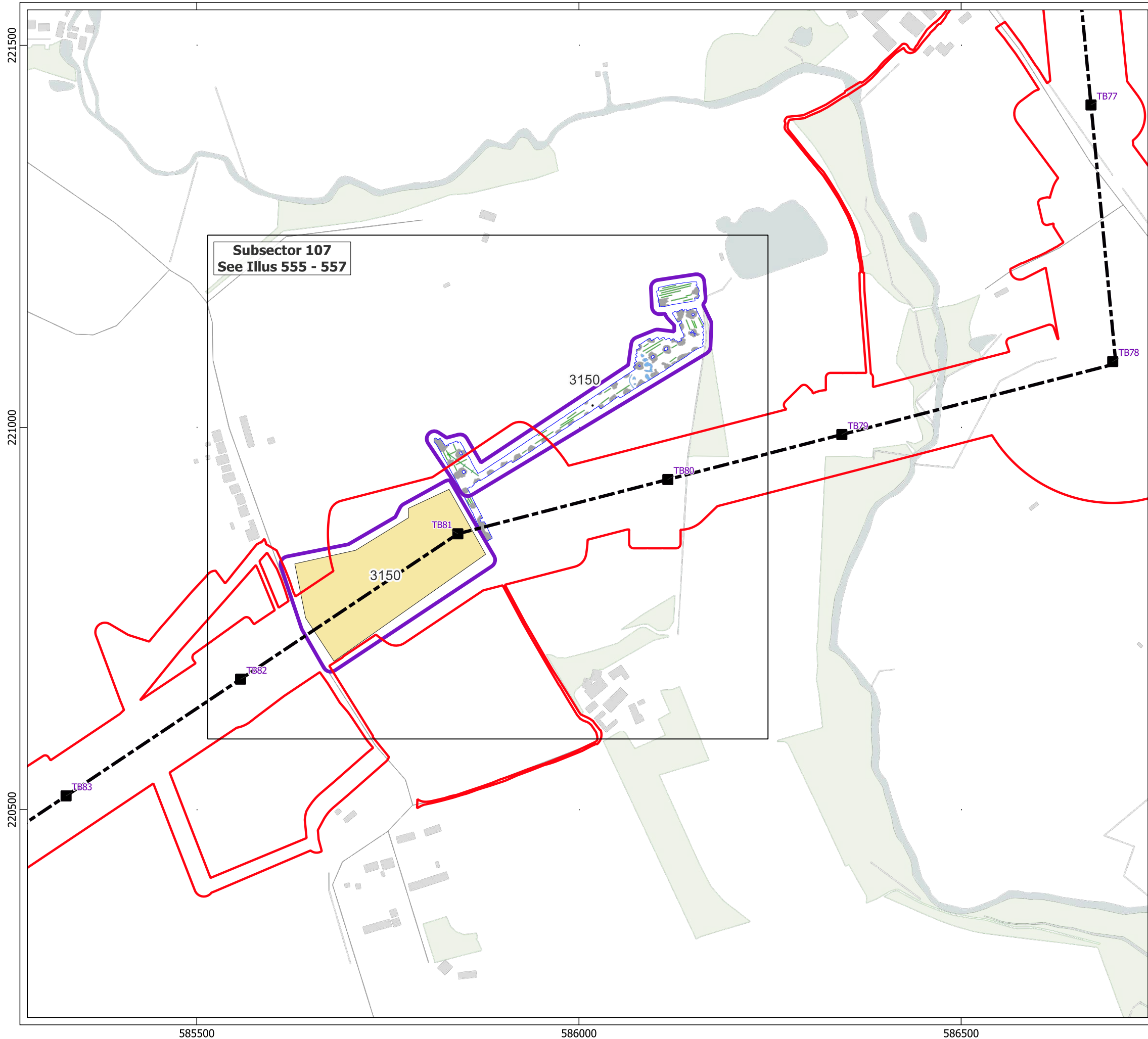
- Order Limits
- Geophysical Survey Area
- Survey Extent
- Location of Illus 237 - 641
- Unsuitable Survey Area
- Proposed Overhead Line Alignment
- Proposed Pylon Location
- XY Trace (25nT/cm)





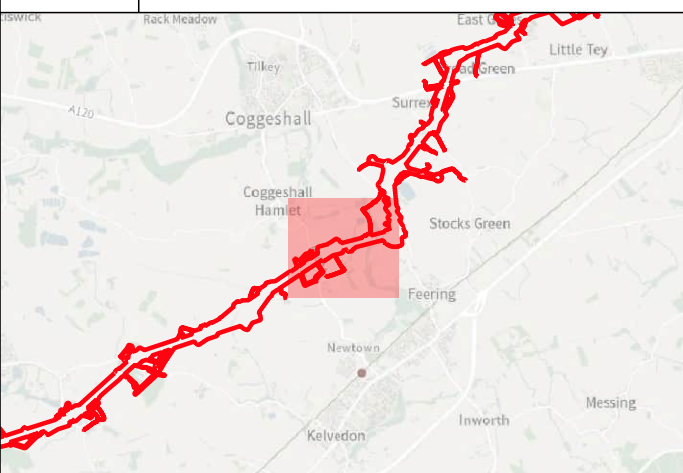
Contains Ordnance Survey data © Crown Copyright and database right 2026.

This material is for client report only © Headland Archaeology. No unauthorised reproduction.

Site:	EAGR23
Created by:	KS
Checked by:	KH
Version:	v1.2
Date:	27/01/2026
Scale:	1:5,000 @ A3





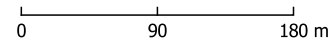


Key

- Order Limits
- Geophysical Survey Area
- Survey Extent
- Location of Illus 237 - 641
- Unsuitable Survey Area
- Proposed Overhead Line Alignment
- Proposed Pylon Location

Geophys Interpretation

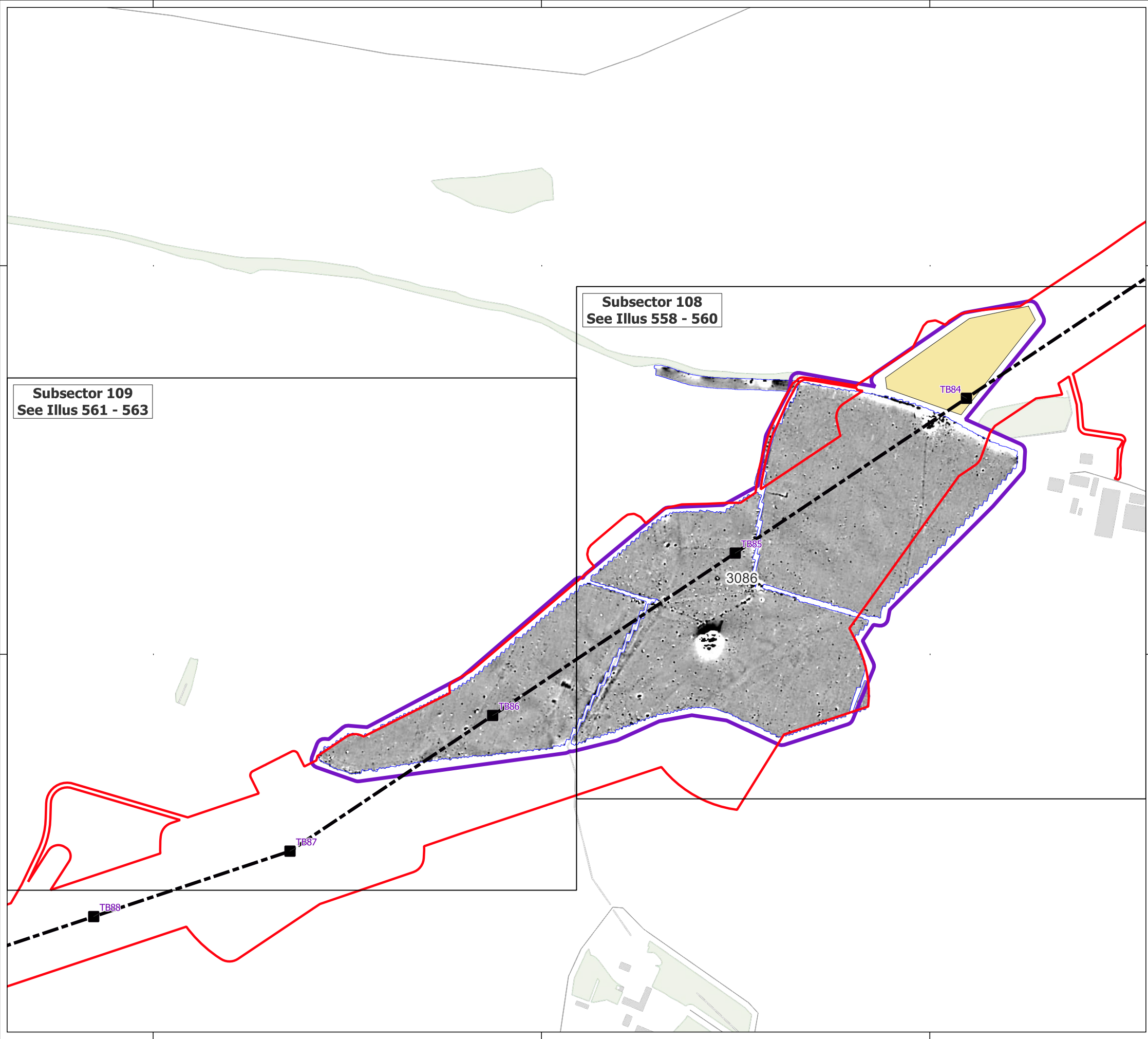
- Ferrous Objects
- Agriculture
- Field Drain
- Natural
- Magnetic Disturbance (Above Ground)
- Natural





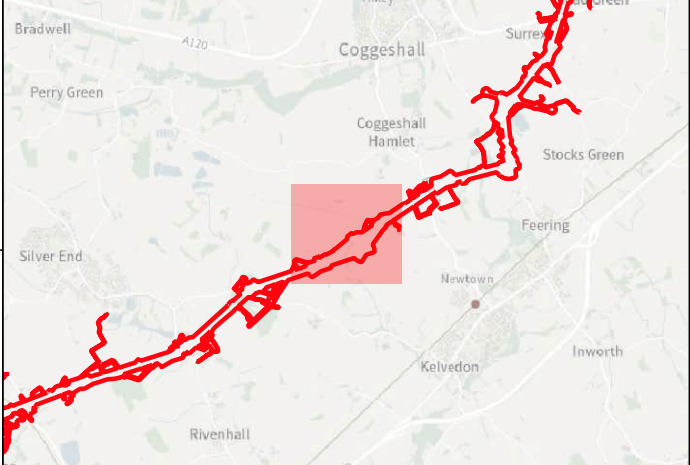
Contains Ordnance Survey data © Crown Copyright and database right 2026.

This material is for client report only © Headland Archaeology. No unauthorised reproduction.








Site:	EAGR23
Created by:	KS
Checked by:	KH
Version:	v1.2
Date:	27/01/2026
Scale:	1:5,000 @ A3








Key

-  Order Limits
-  Geophysical Survey Area
-  Survey Extent
-  Location of Illus 237 - 641
-  Unsuitable Survey Area
-  Proposed Overhead Line Alignment
-  Proposed Pylon Location

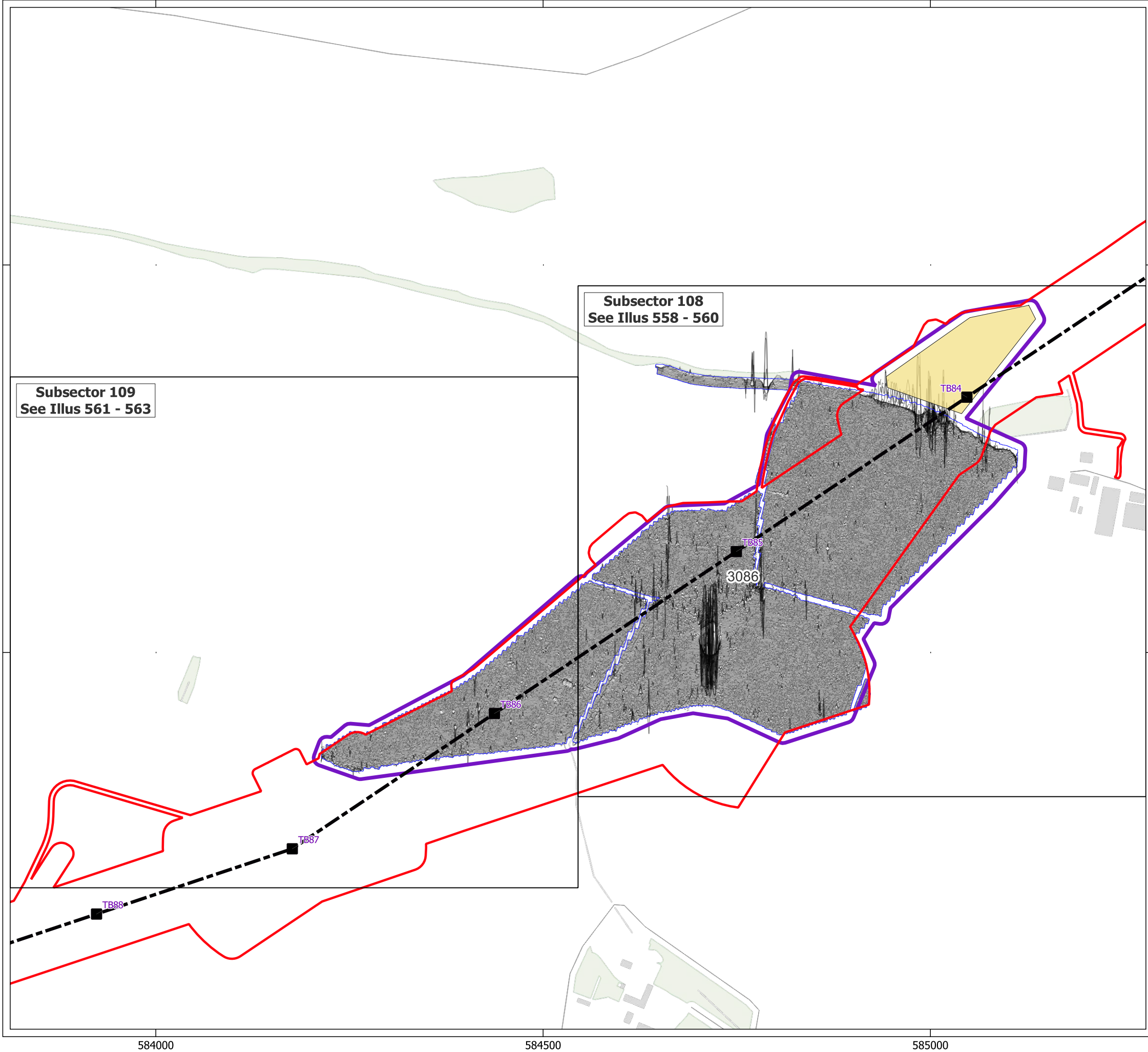




0 90 180 m

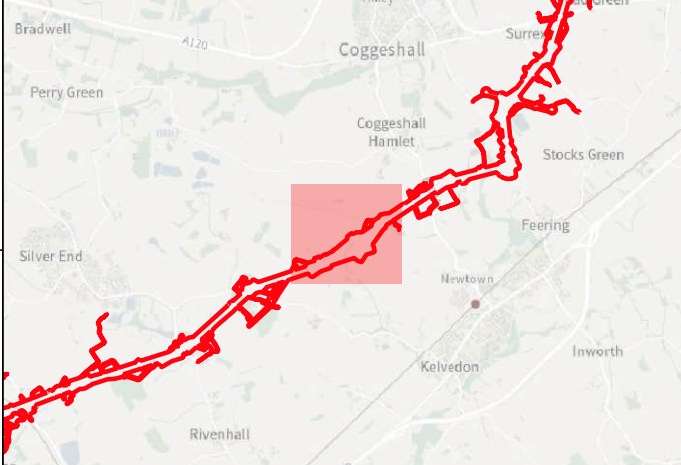
Contains Ordnance Survey data © Crown Copyright and database right 2026.

This material is for client report only © Headland Archaeology. No unauthorised reproduction.









Site:	EAGR23
Created by:	KS
Checked by:	KH
Version:	v1.2
Date:	27/01/2026
Scale:	1:5,000 @ A3

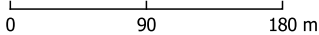






Key

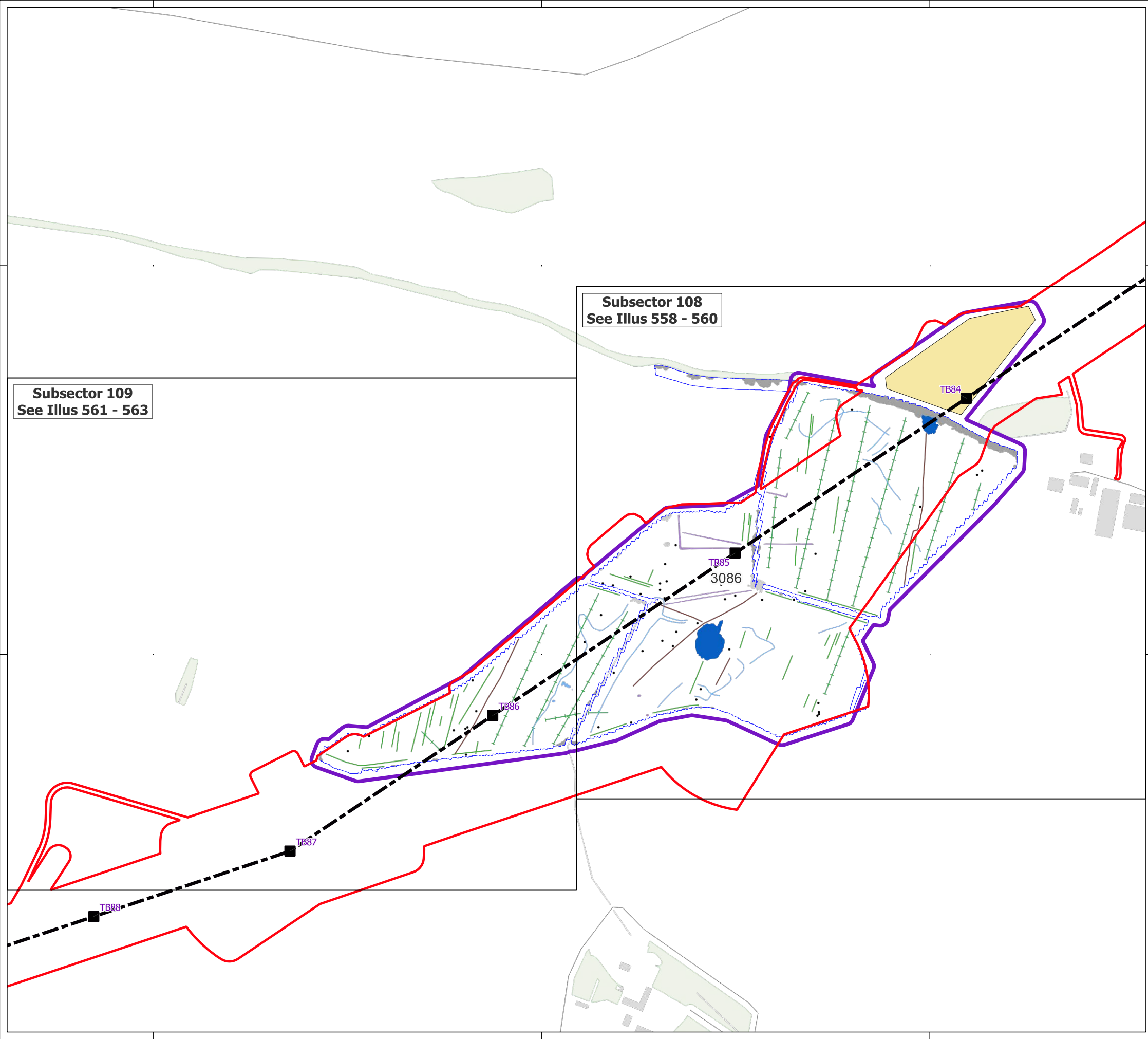
-  Order Limits
-  Geophysical Survey Area
-  Survey Extent
-  Location of Illus 237 - 641
-  Unsuitable Survey Area
-  Proposed Overhead Line Alignment
-  Proposed Pylon Location
-  XY Trace (25nT/cm)





Contains Ordnance Survey data © Crown Copyright and database right 2026.

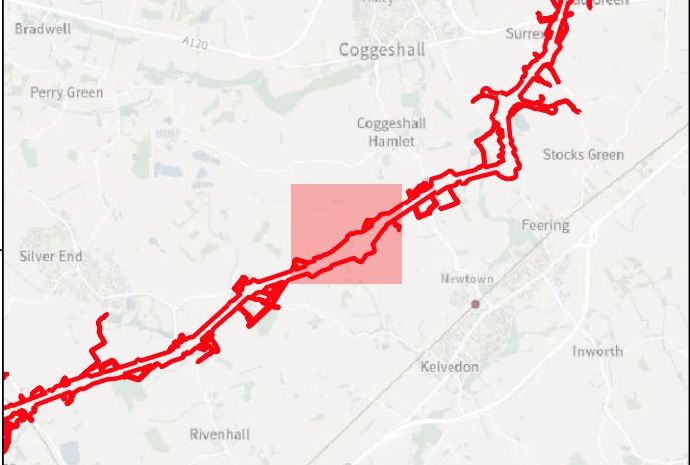
This material is for client report only © Headland Archaeology. No unauthorised reproduction.

Site:	EAGR23
Created by:	KS
Checked by:	KH
Version:	v1.2
Date:	27/01/2026
Scale:	1:5,000 @ A3





HEADLAND
ARCHAEOLOGY
an RSK company

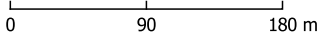


Key

- Order Limits
- Geophysical Survey Area
- Survey Extent
- Location of Illus 237 - 641
- Unsuitable Survey Area
- Proposed Overhead Line Alignment
- Proposed Pylon Location

Geophys Interpretation

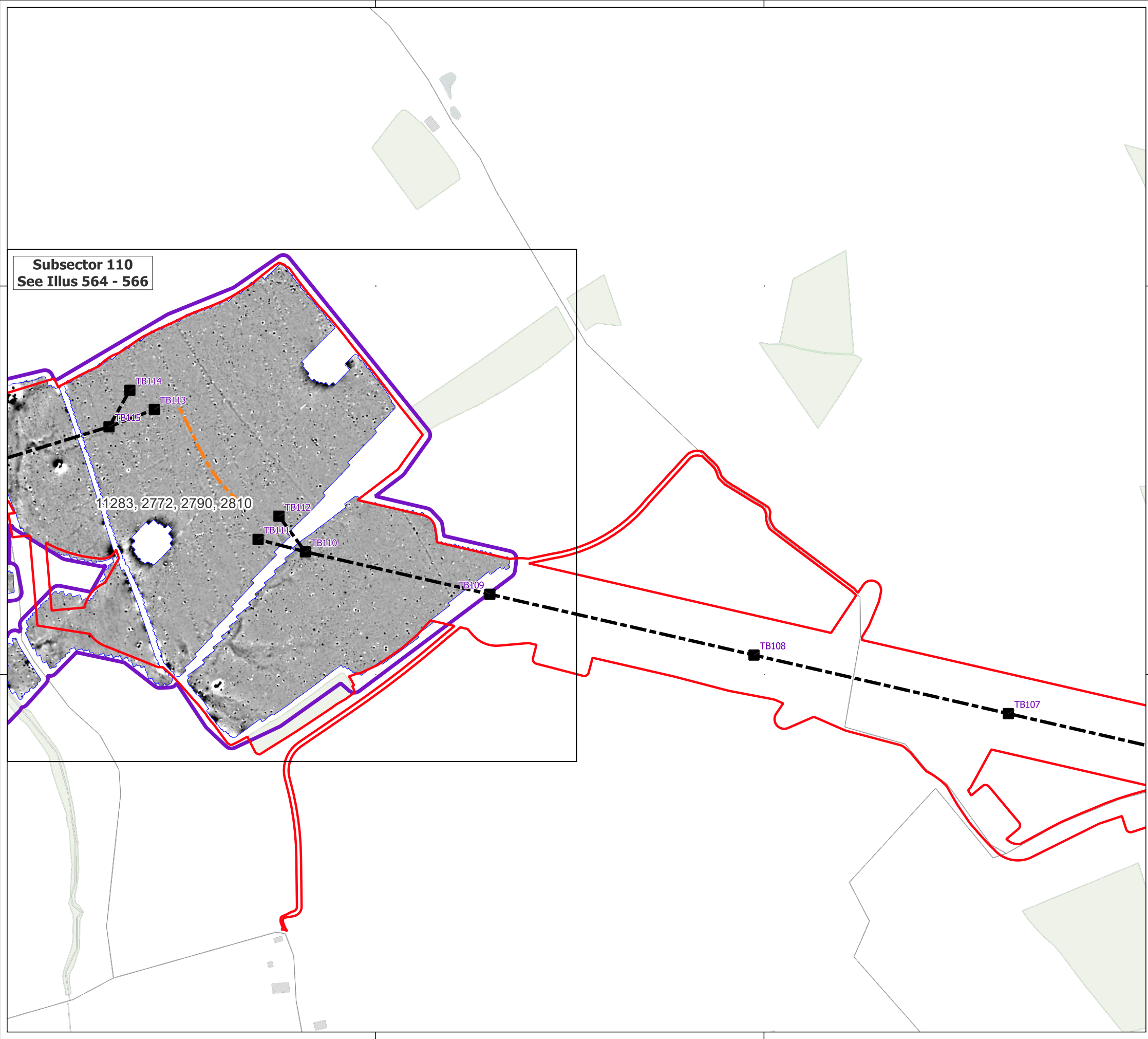
- Ferrous Objects
- Agriculture
- Field Boundary
- Field Drain
- Natural
- Magnetic Disturbance (Above Ground)
- Magnetic Disturbance (Below Ground)
- Natural
- Uncertain
- Former Pond





Contains Ordnance Survey data © Crown Copyright and database right 2026.

This material is for client report only © Headland Archaeology. No unauthorised reproduction.

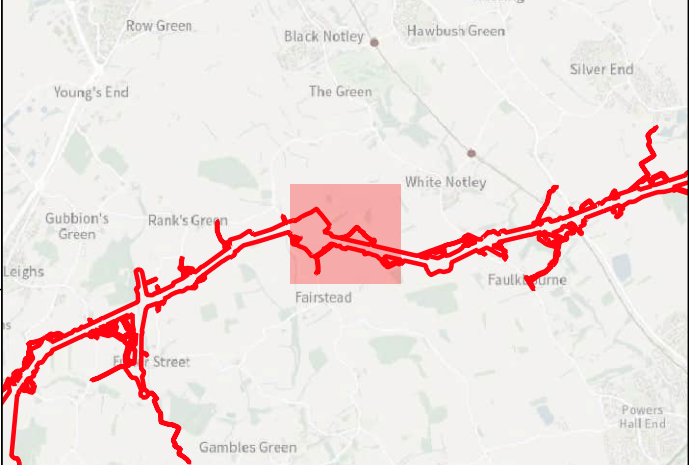
Site:	EAGR23
Created by:	KS
Checked by:	KH
Version:	v1.2
Date:	27/01/2026
Scale:	1:5,000 @ A3










Subsector 110
See Illus 564 - 566




HEADLAND
ARCHAEOLOGY
an RSK company

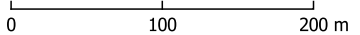


Key

-  Order Limits
-  Geophysical Survey Area
-  Survey Extent
-  Location of Illus 237 - 641
-  Proposed Overhead Line Alignment
-  Proposed Pylon Location
-  Proposed Underground Cable Alignment



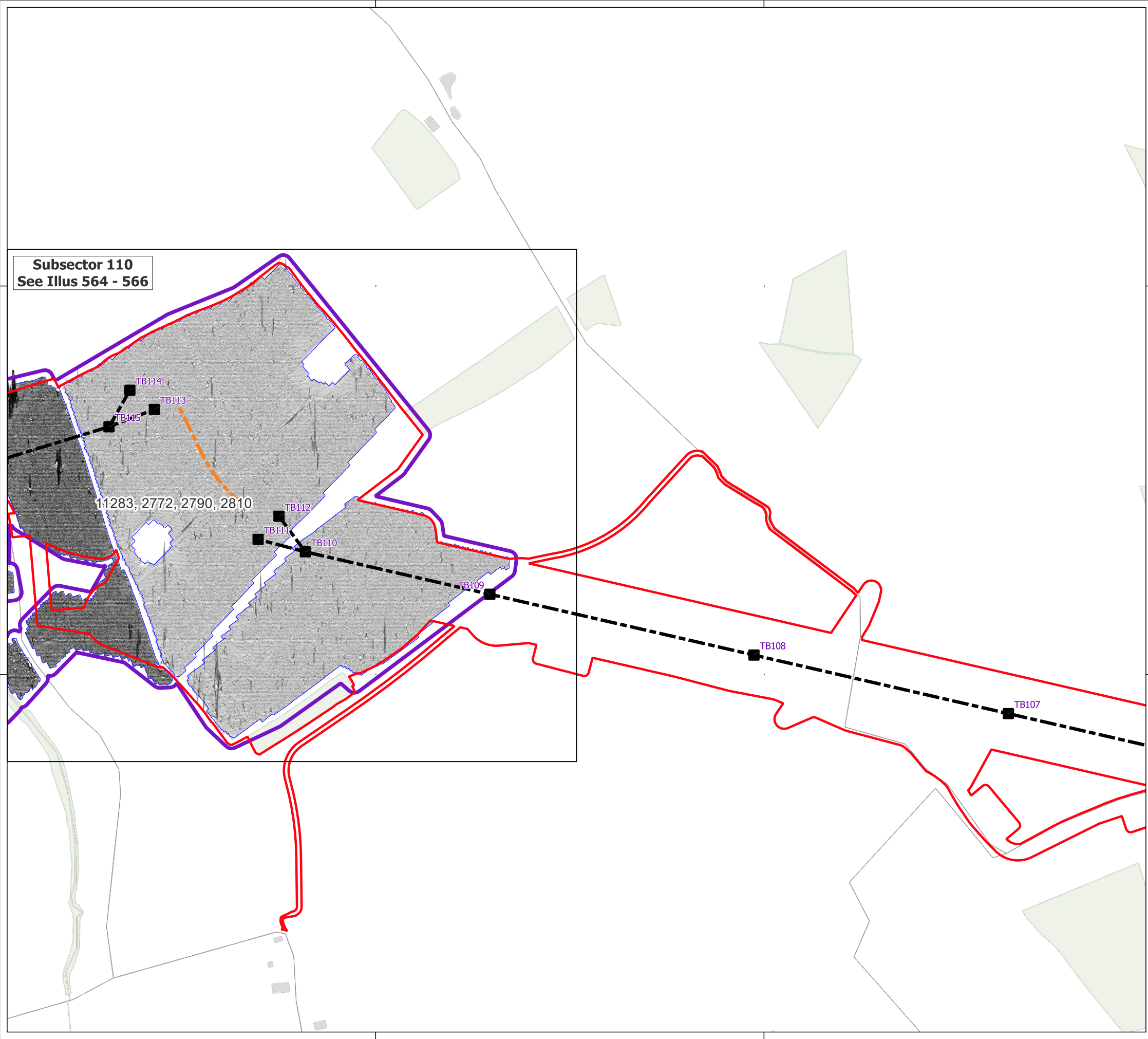
+2nT
-1nT





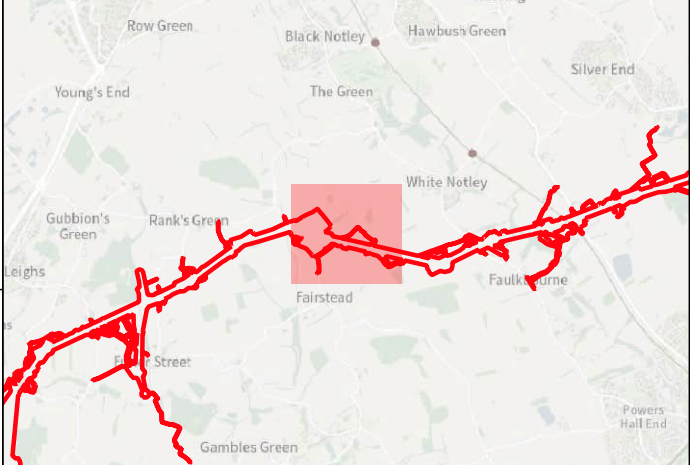
Contains Ordnance Survey data © Crown Copyright and database right 2026.

This material is for client report only © Headland Archaeology. No unauthorised reproduction.









Site:	EAGR23
Created by:	KS
Checked by:	KH
Version:	v1.2
Date:	27/01/2026
Scale:	1:5,000 @ A3

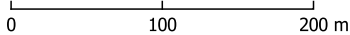






Key

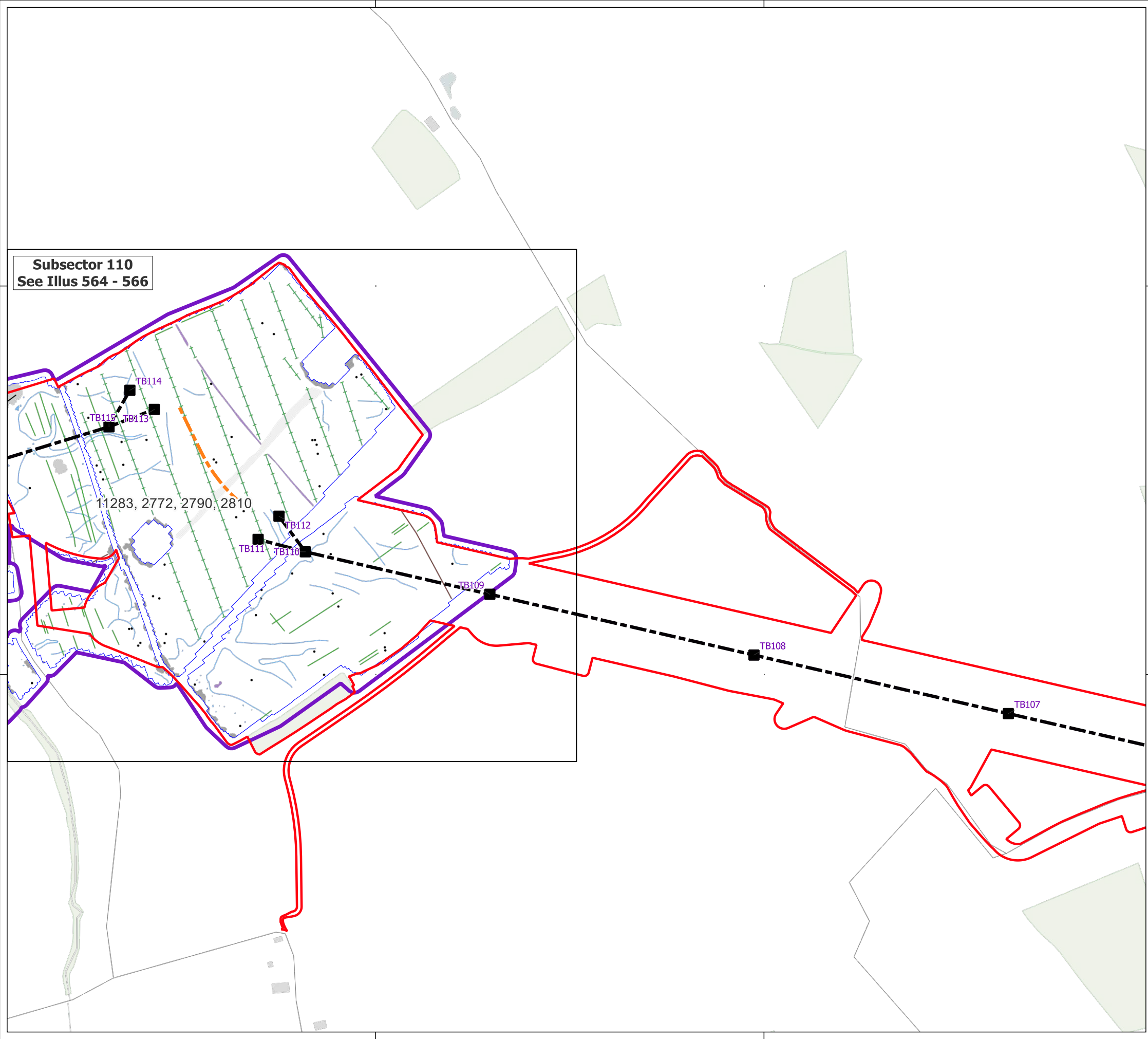
-  Order Limits
-  Geophysical Survey Area
-  Survey Extent
-  Location of Illus 237 - 641
-  Proposed Overhead Line Alignment
-  Proposed Pylon Location
-  Proposed Underground Cable Alignment
-  XY Trace (25nT/cm)





Contains Ordnance Survey data © Crown Copyright and database right 2026.

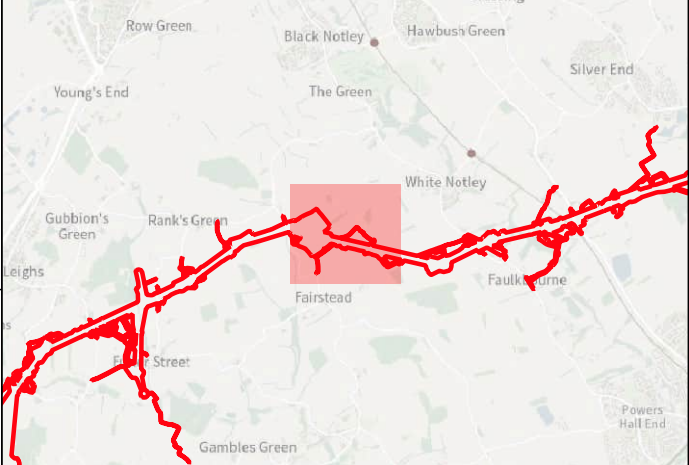
This material is for client report only © Headland Archaeology. No unauthorised reproduction.

Site:	EAGR23
Created by:	KS
Checked by:	KH
Version:	v1.2
Date:	27/01/2026
Scale:	1:5,000 @ A3



Subsector 110
See Illus 564 - 566



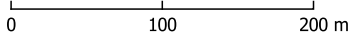


Key

- Order Limits
- Geophysical Survey Area
- Survey Extent
- Location of Illus 237 - 641
- Proposed Overhead Line Alignment
- Proposed Pylon Location
- Proposed Underground Cable Alignment

Geophys Interpretation

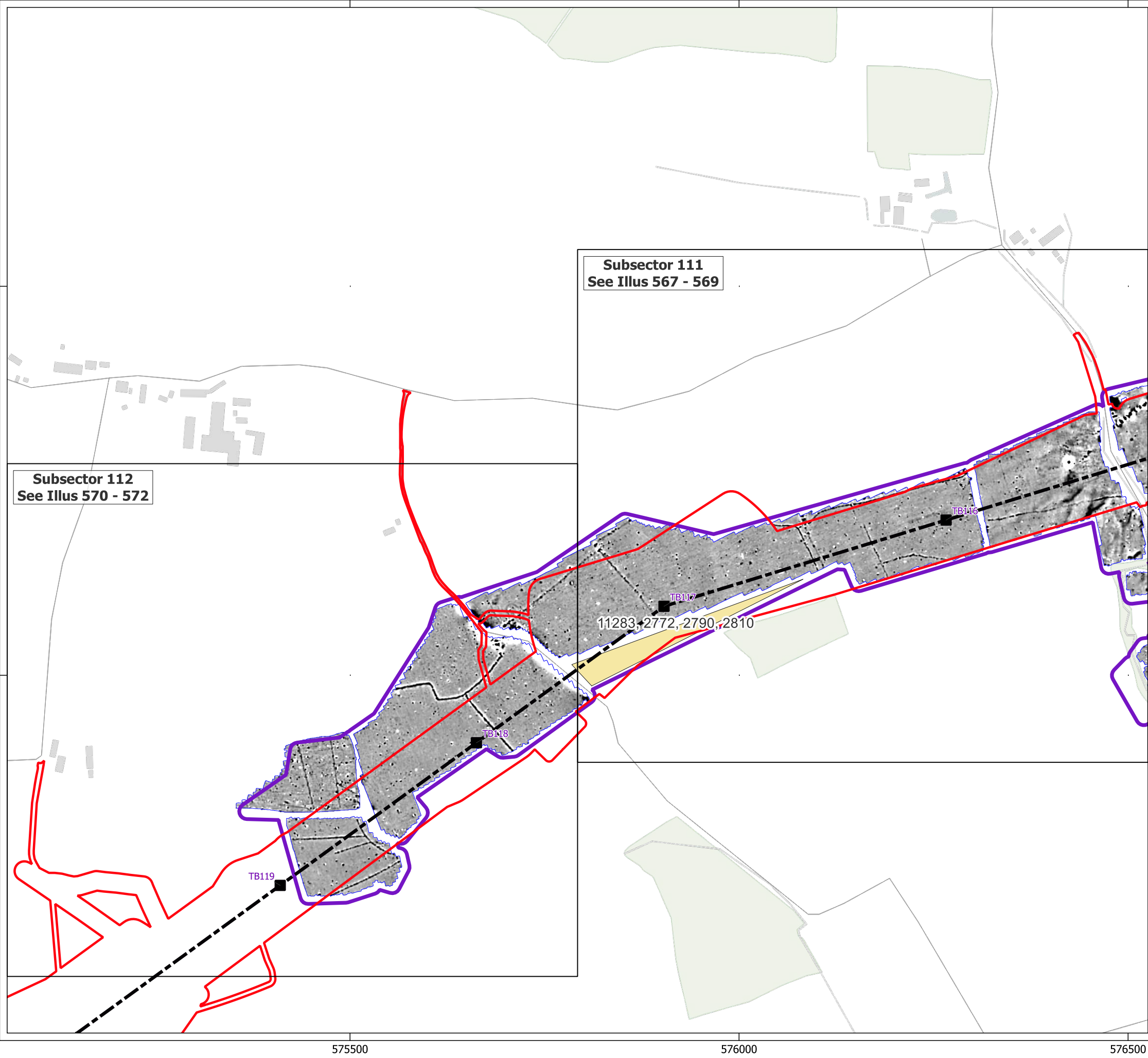
- Ferrous Objects
- Agriculture
- Field Boundary
- Field Drain
- Natural
- Service
- Magnetic Disturbance (Above Ground)
- Magnetic Disturbance (Below Ground)
- Natural
- Overhead Cable
- Uncertain





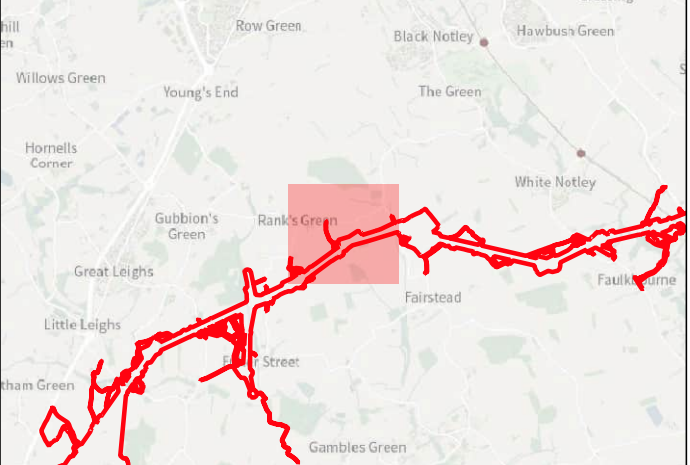
Contains Ordnance Survey data © Crown Copyright and database right 2026.

This material is for client report only © Headland Archaeology. No unauthorised reproduction.








Site:	EAGR23
Created by:	KS
Checked by:	KH
Version:	v1.2
Date:	27/01/2026
Scale:	1:5,000 @ A3








Key

-  Order Limits
-  Geophysical Survey Area
-  Survey Extent
-  Location of Illus 237 - 641
-  Unsuitable Survey Area
-  Proposed Overhead Line Alignment
-  Proposed Pylon Location

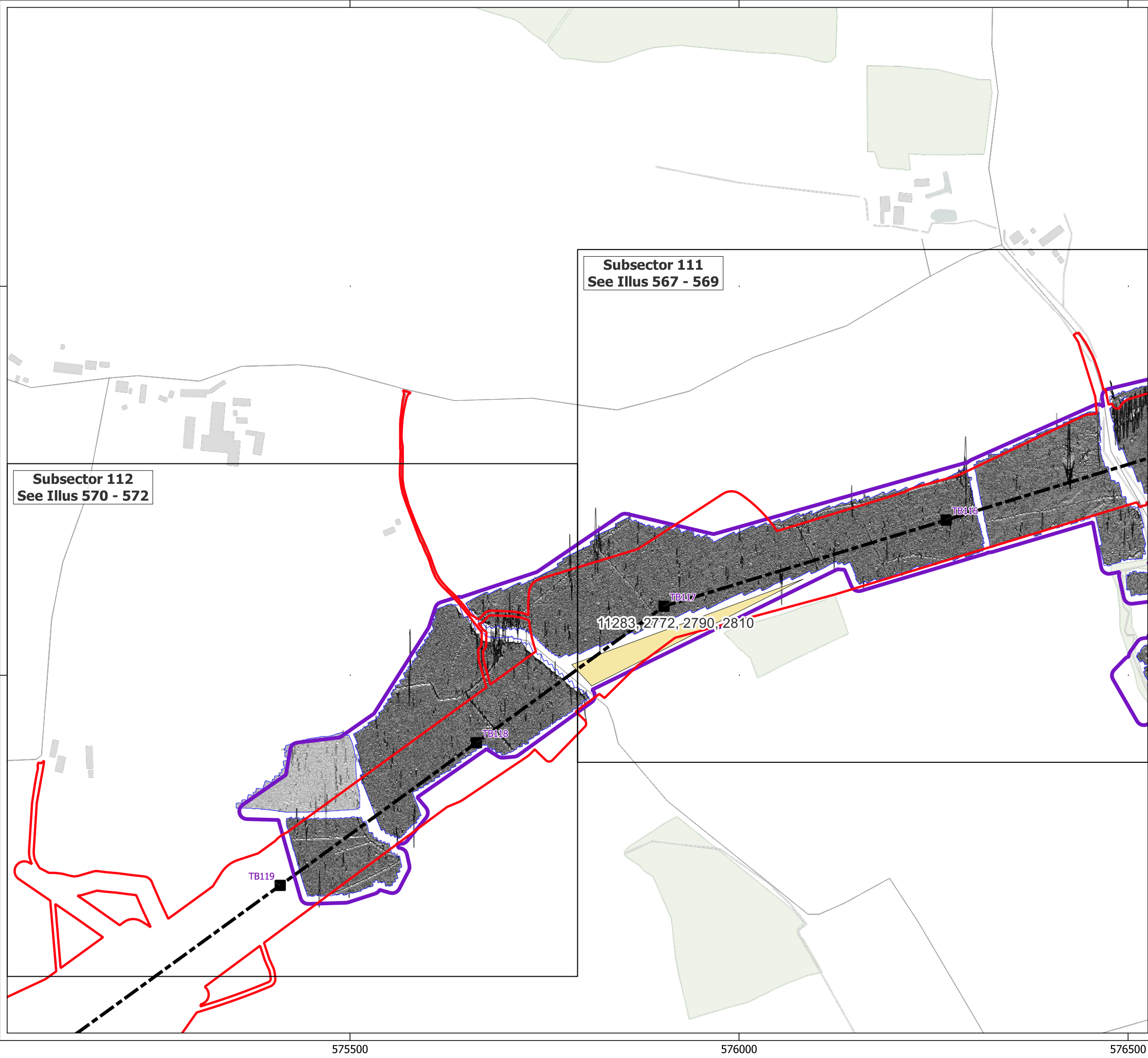


0 100 200 m

Contains Ordnance Survey data © Crown Copyright and database right 2026.

This material is for client report only © Headland Archaeology. No unauthorised reproduction.

Site:	EAGR23
Created by:	KS
Checked by:	KH
Version:	v1.2
Date:	27/01/2026
Scale:	1:5,000 @ A3



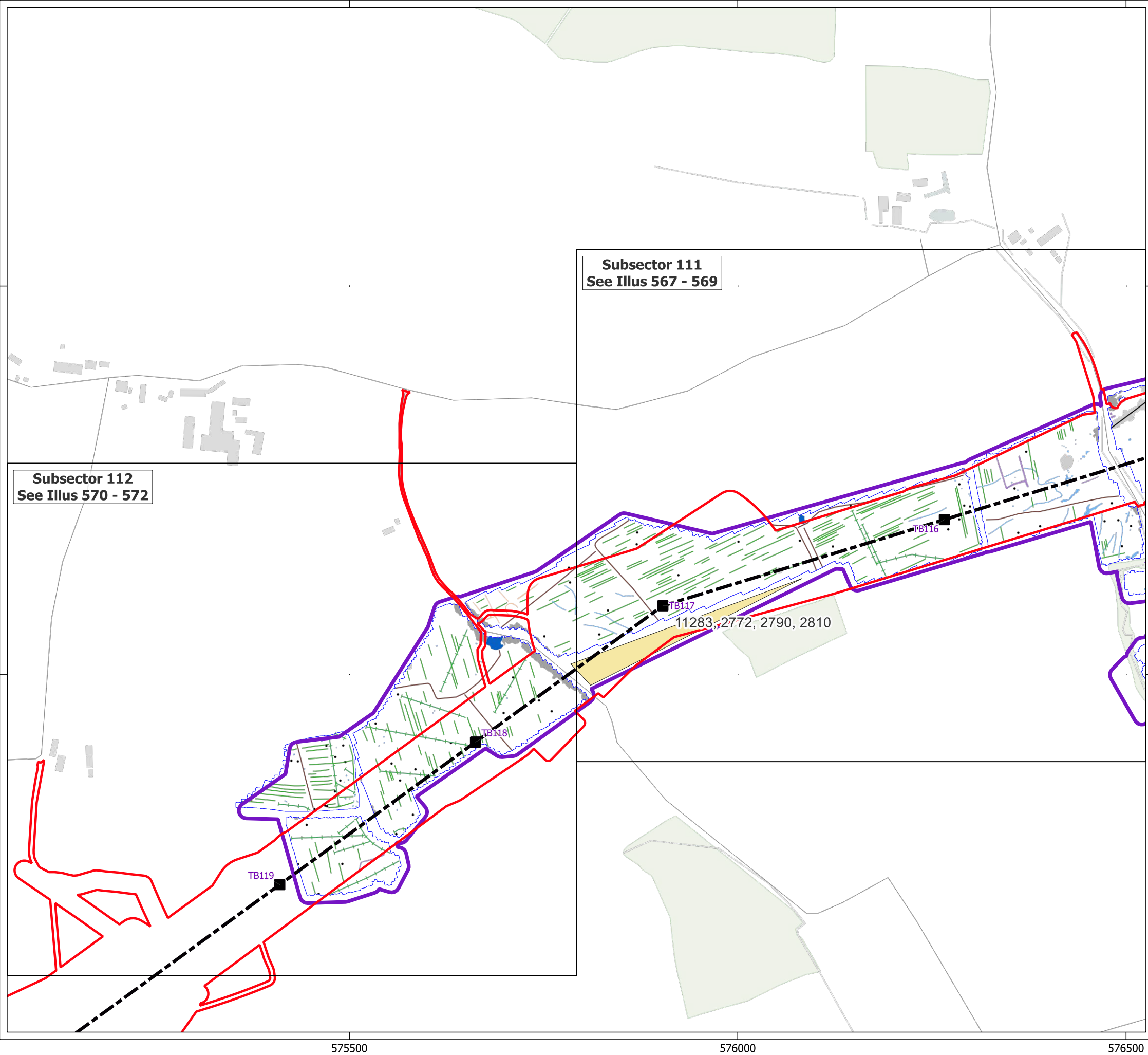
Key

- Order Limits
- Geophysical Survey Area
- Survey Extent
- Location of Illus 237 - 641
- Unsuitable Survey Area
- Proposed Overhead Line Alignment
- Proposed Pylon Location
- XY Trace (25nT/cm)

Contains Ordnance Survey data © Crown Copyright and database right 2026.

This material is for client report only © Headland Archaeology. No unauthorised reproduction.

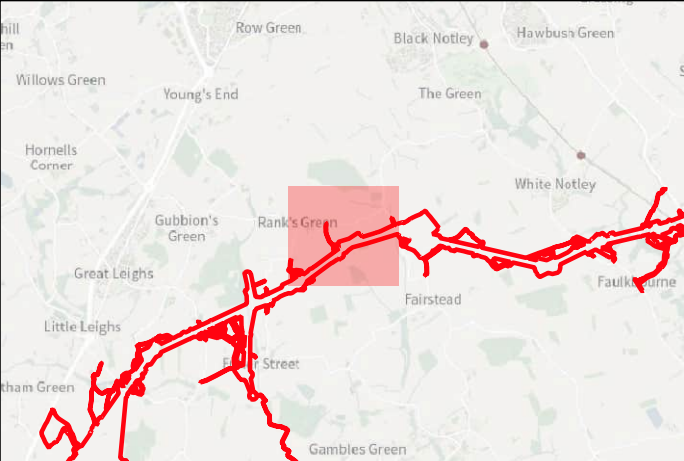
Site:	EAGR23
Created by:	KS
Checked by:	KH
Version:	v1.2
Date:	27/01/2026
Scale:	1:5,000 @ A3



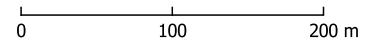
Subsector 111
See Illus 567 - 569

Subsector 112
See Illus 570 - 572

11283, 2772, 2790, 2810

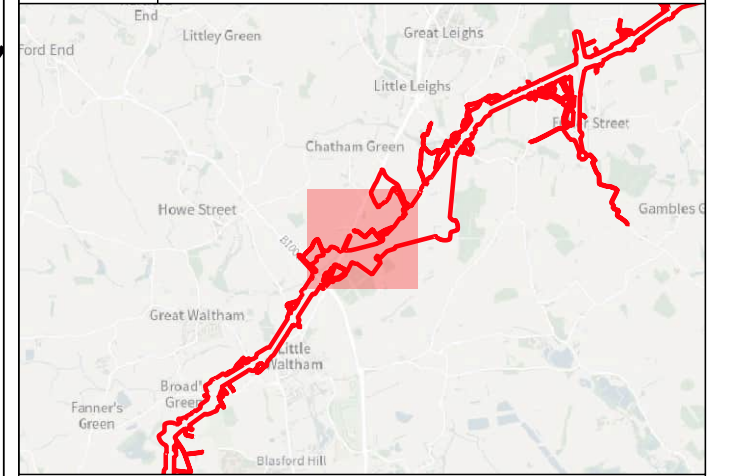
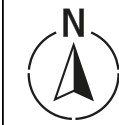
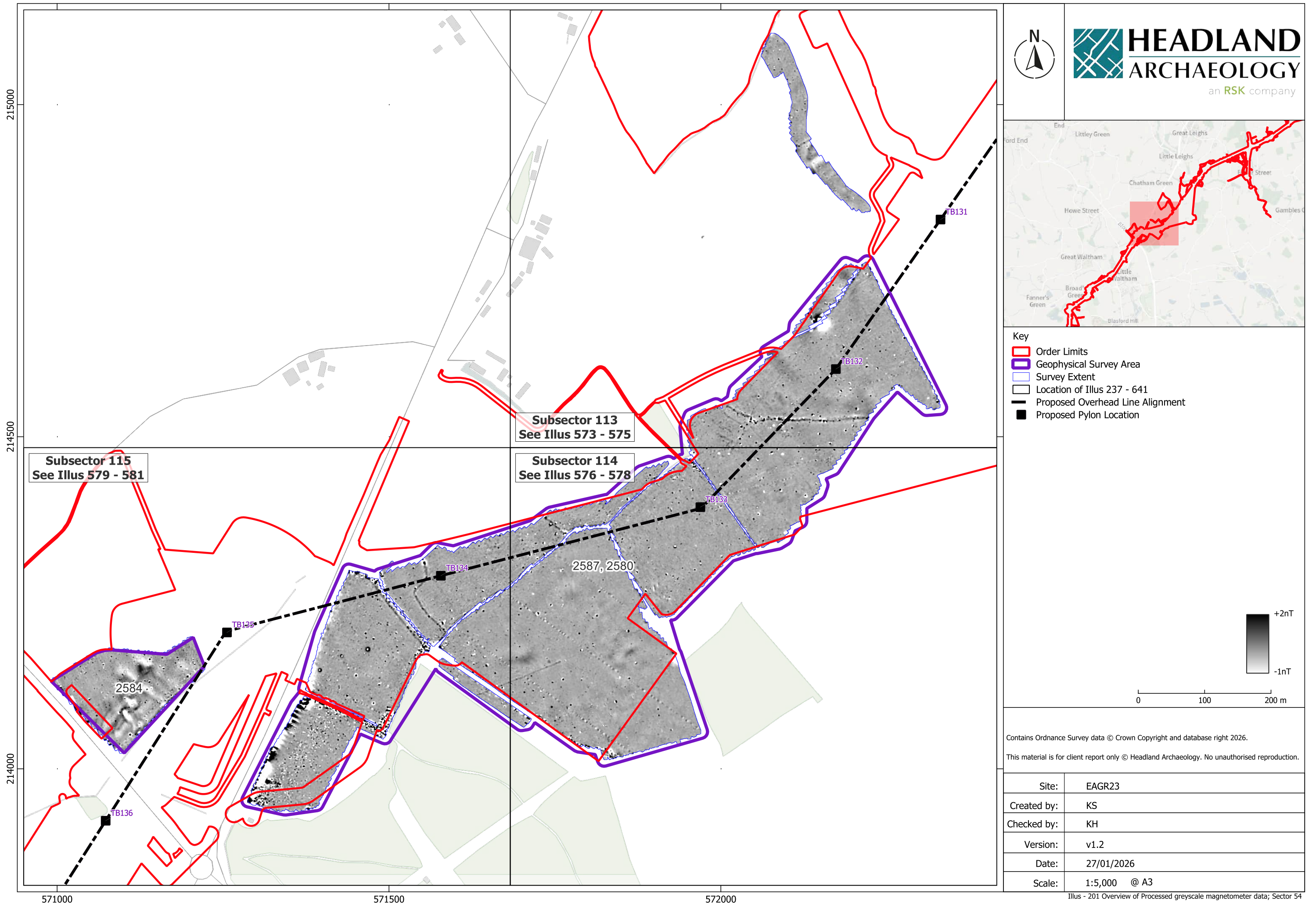


- Key**
- Order Limits
 - Geophysical Survey Area
 - Survey Extent
 - Location of Illus 237 - 641
 - Unsuitable Survey Area
 - Proposed Overhead Line Alignment
 - Proposed Pylon Location
- Geophys Interpretation**
- Ferrous Objects
 - Agriculture
 - Field Boundary
 - Field Drain
 - Natural
 - Service
 - Magnetic Disturbance (Above Ground)
 - Magnetic Disturbance (Below Ground)
 - Natural
 - Possible Archaeology
 - Uncertain
 - Former Pond



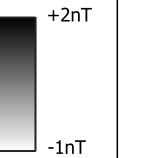
Contains Ordnance Survey data © Crown Copyright and database right 2026.
This material is for client report only © Headland Archaeology. No unauthorised reproduction.

Site:	EAGR23
Created by:	KS
Checked by:	KH
Version:	v1.2
Date:	27/01/2026
Scale:	1:5,000 @ A3



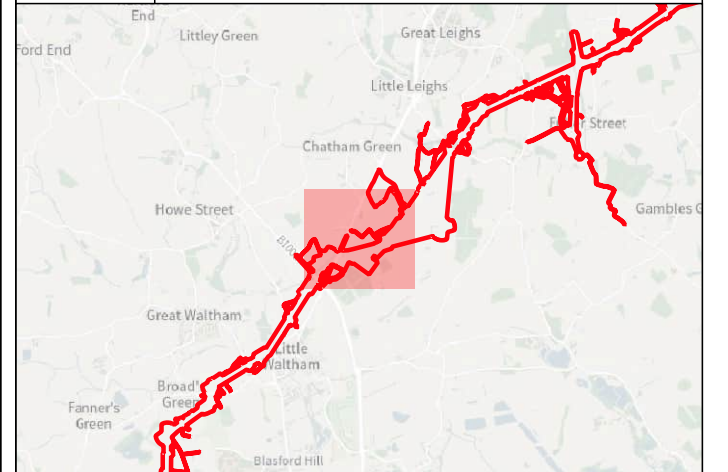
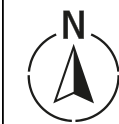
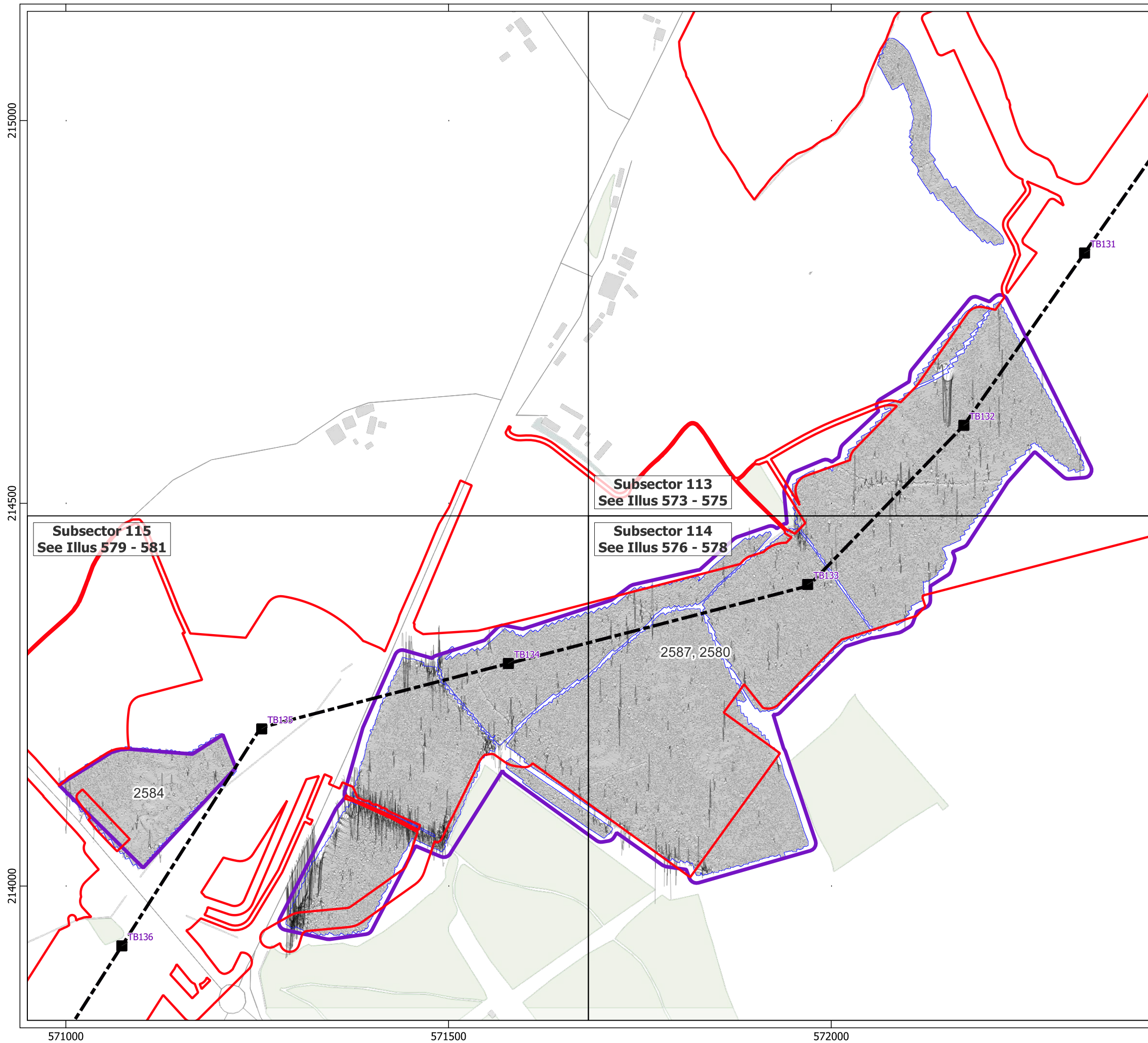
Key

- Order Limits
- Geophysical Survey Area
- Survey Extent
- Location of Illus 237 - 641
- Proposed Overhead Line Alignment
- Proposed Pylon Location

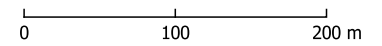


Contains Ordnance Survey data © Crown Copyright and database right 2026.
This material is for client report only © Headland Archaeology. No unauthorised reproduction.

Site:	EAGR23
Created by:	KS
Checked by:	KH
Version:	v1.2
Date:	27/01/2026
Scale:	1:5,000 @ A3

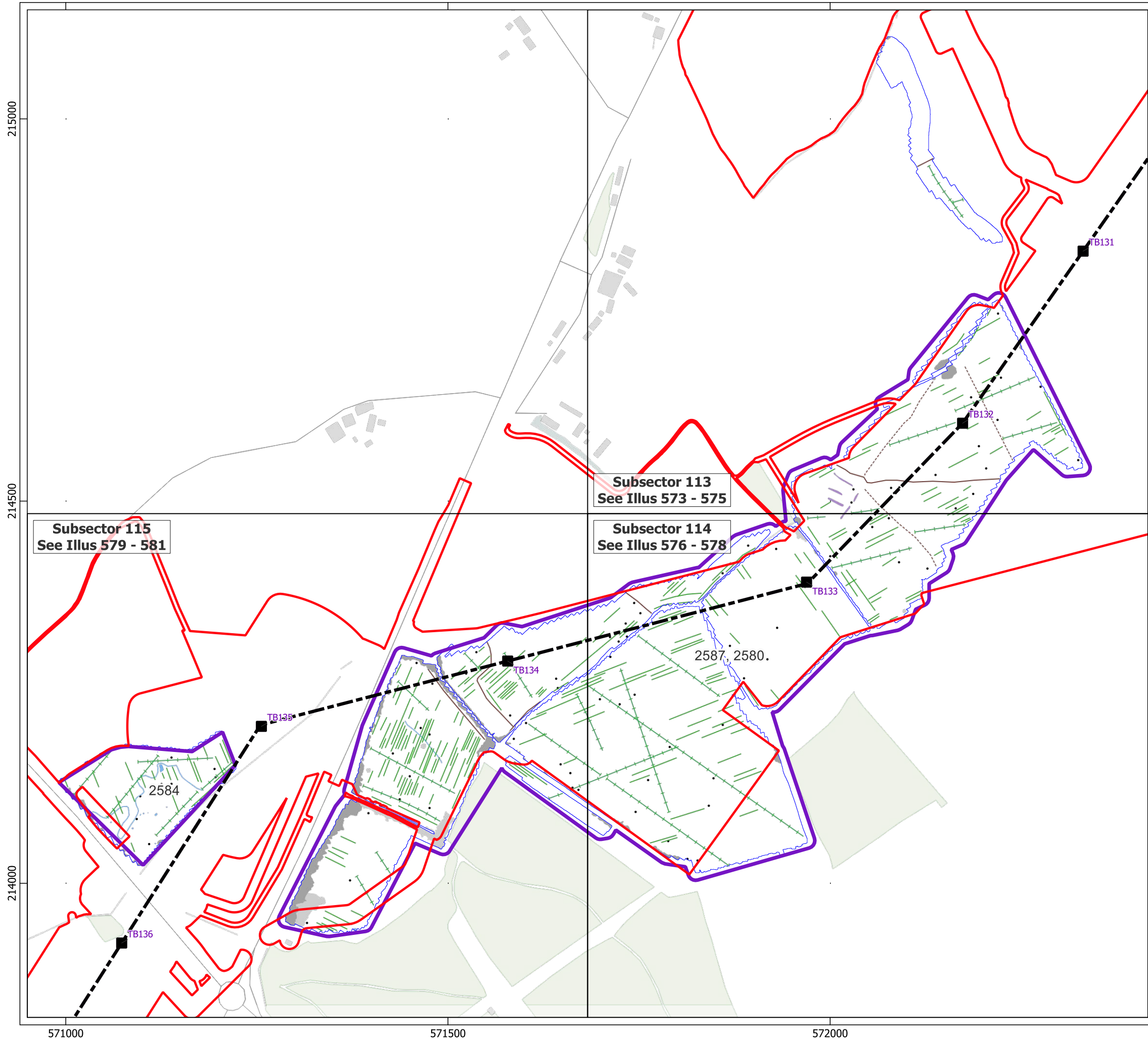




- Key
- Order Limits
 - Geophysical Survey Area
 - Survey Extent
 - Location of Illus 237 - 641
 - Proposed Overhead Line Alignment
 - Proposed Pylon Location
 - XY Trace (25nT/cm)

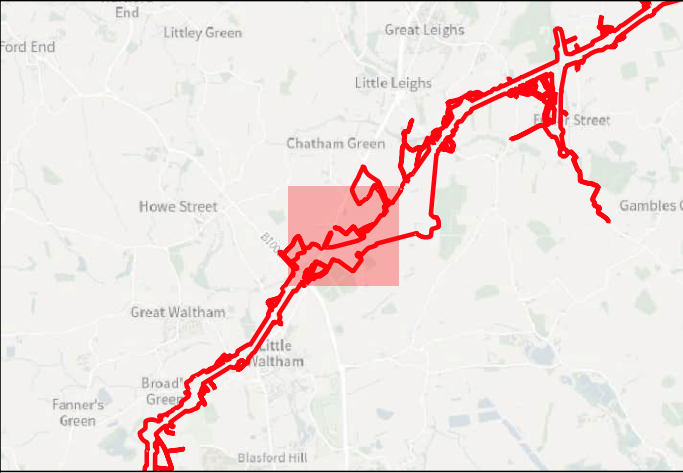


Contains Ordnance Survey data © Crown Copyright and database right 2026.
This material is for client report only © Headland Archaeology. No unauthorised reproduction.

Site:	EAGR23
Created by:	KS
Checked by:	KH
Version:	v1.2
Date:	27/01/2026
Scale:	1:5,000 @ A3





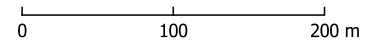


Key

- Order Limits
- Geophysical Survey Area
- Survey Extent
- Location of Illus 237 - 641
- Proposed Overhead Line Alignment
- Proposed Pylon Location

Geophys Interpretation

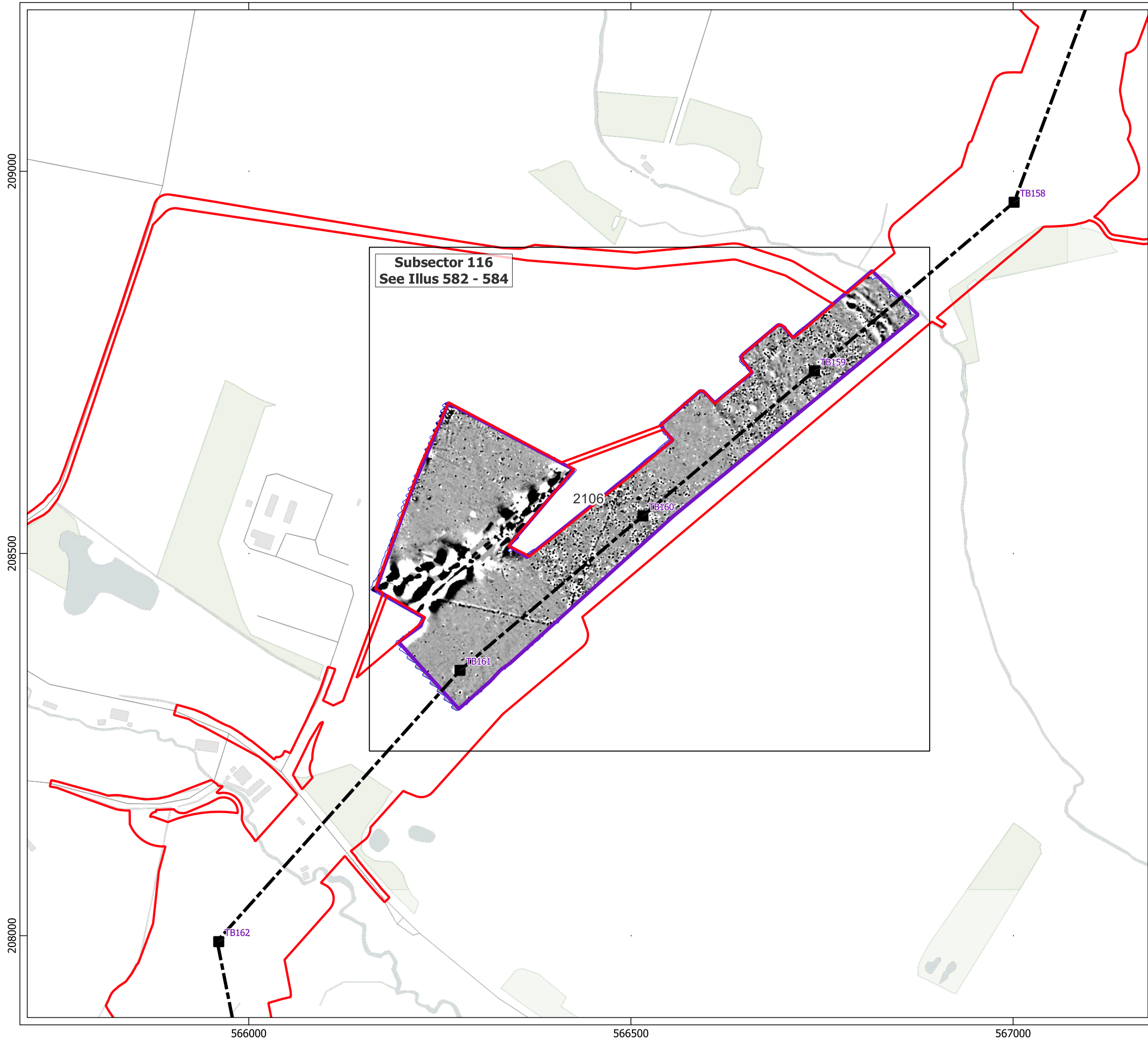
- Ferrous Objects
- Agriculture
- Field Boundary
- Possible Field Boundary
- Field Drain
- Natural
- Magnetic Disturbance (Above Ground)
- Magnetic Disturbance (Below Ground)
- Natural
- Uncertain





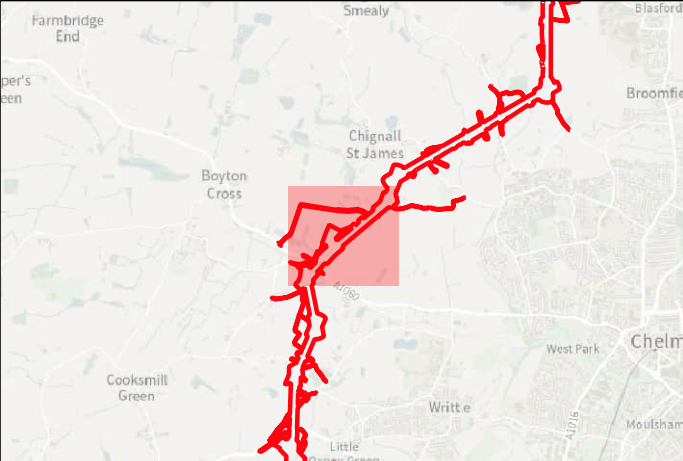
Contains Ordnance Survey data © Crown Copyright and database right 2026.

This material is for client report only © Headland Archaeology. No unauthorised reproduction.







Site:	EAGR23
Created by:	KS
Checked by:	KH
Version:	v1.2
Date:	27/01/2026
Scale:	1:5,000 @ A3








Key

-  Order Limits
-  Geophysical Survey Area
-  Survey Extent
-  Location of Illus 237 - 641
-  Proposed Overhead Line Alignment
-  Proposed Pylon Location

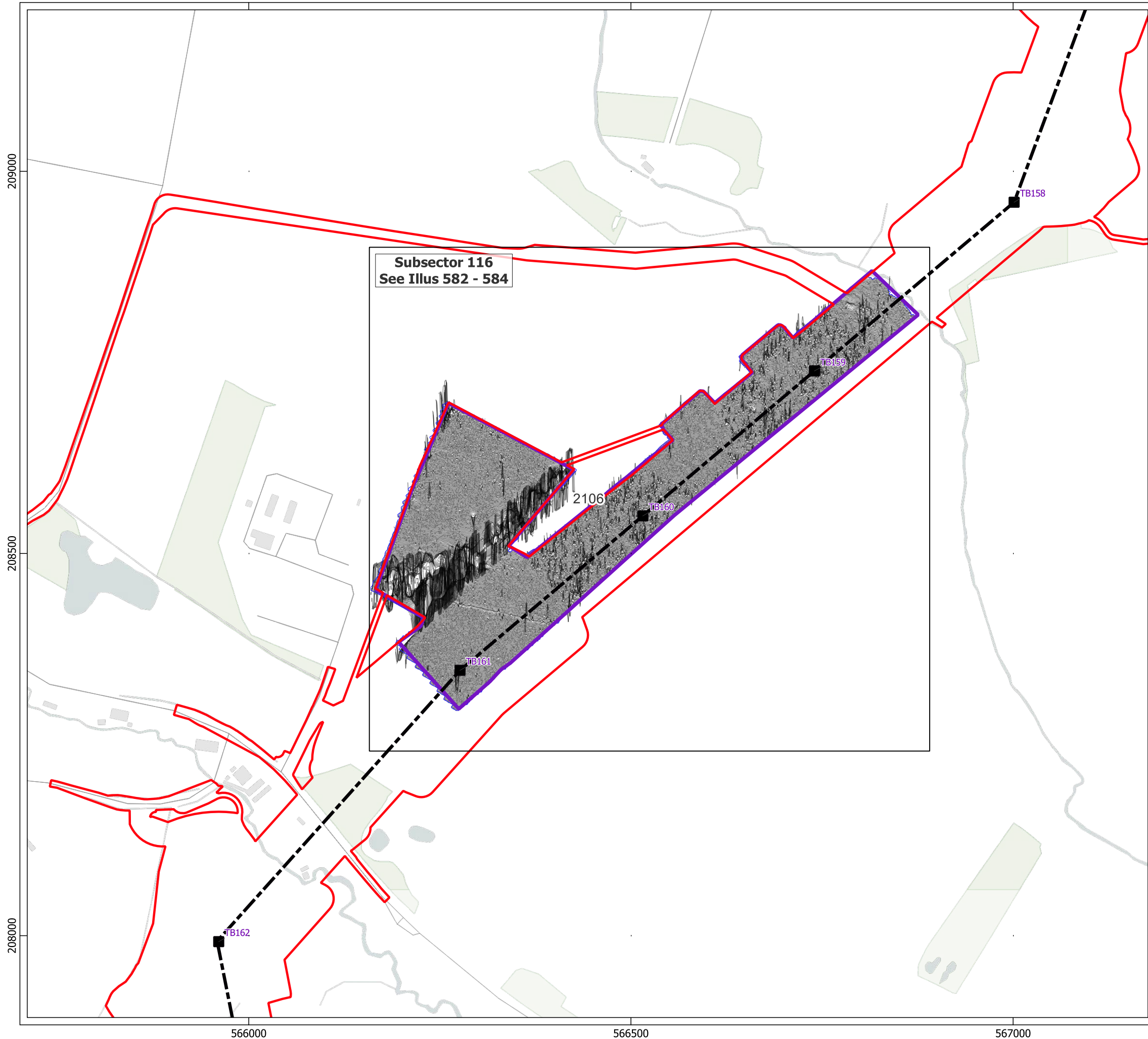




0 100 200 m

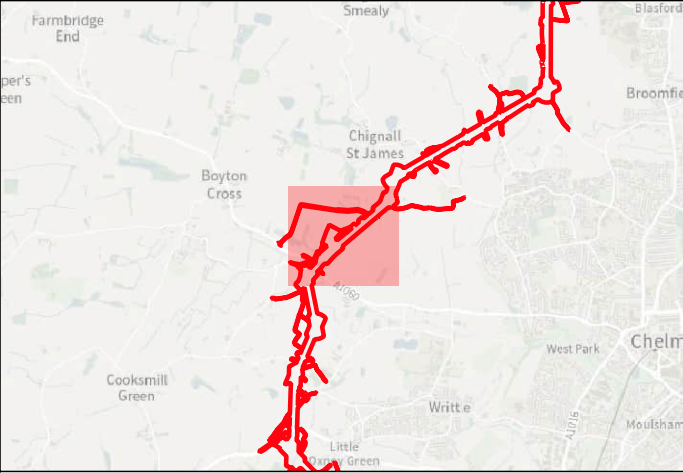
Contains Ordnance Survey data © Crown Copyright and database right 2026.

This material is for client report only © Headland Archaeology. No unauthorised reproduction.








Site:	EAGR23
Created by:	KS
Checked by:	KH
Version:	v1.2
Date:	27/01/2026
Scale:	1:5,000 @ A3

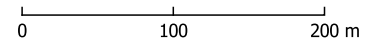






Key

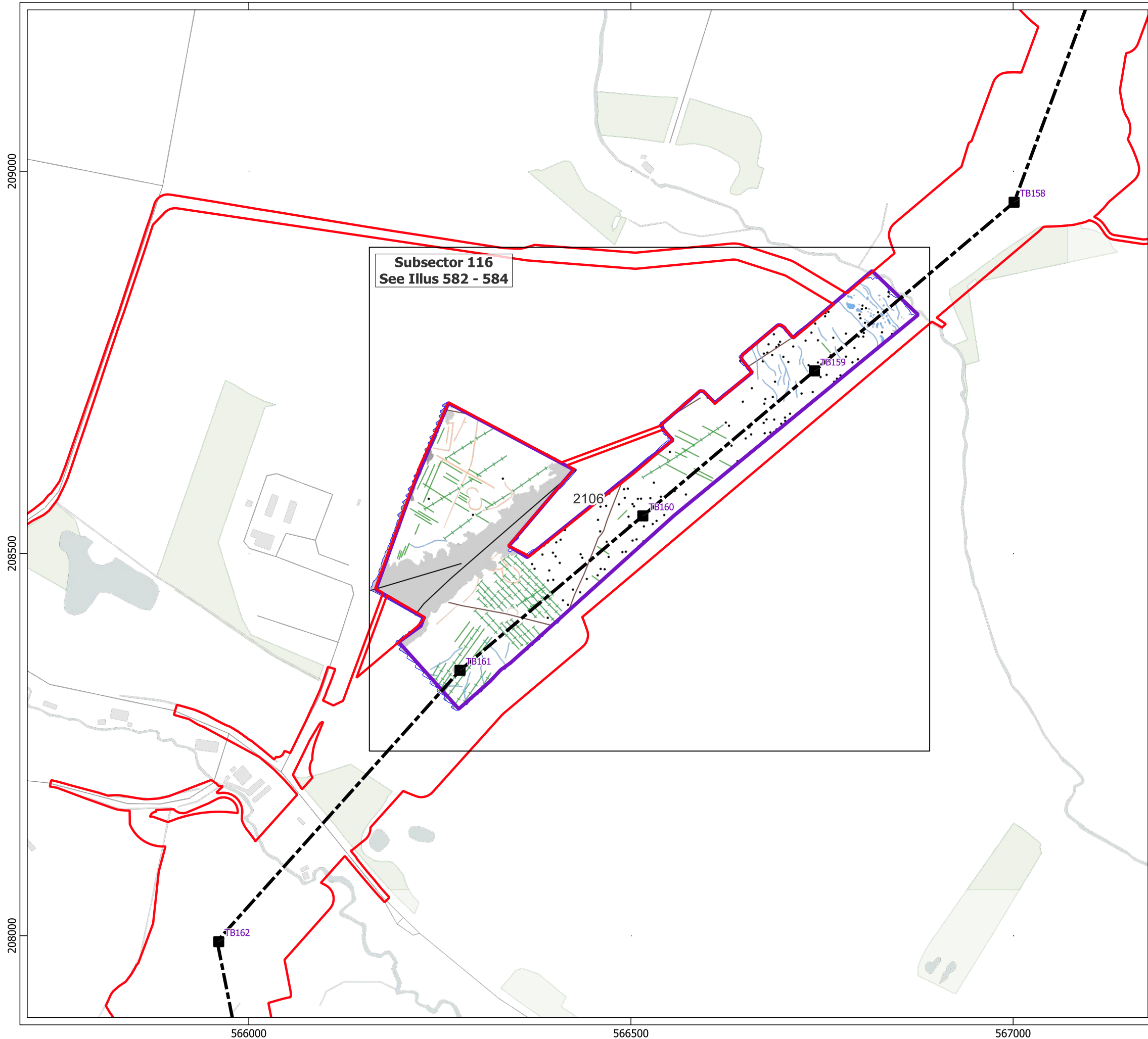
-  Order Limits
-  Geophysical Survey Area
-  Survey Extent
-  Location of Illus 237 - 641
-  Proposed Overhead Line Alignment
-  Proposed Pylon Location
-  XY Trace (25nT/cm)





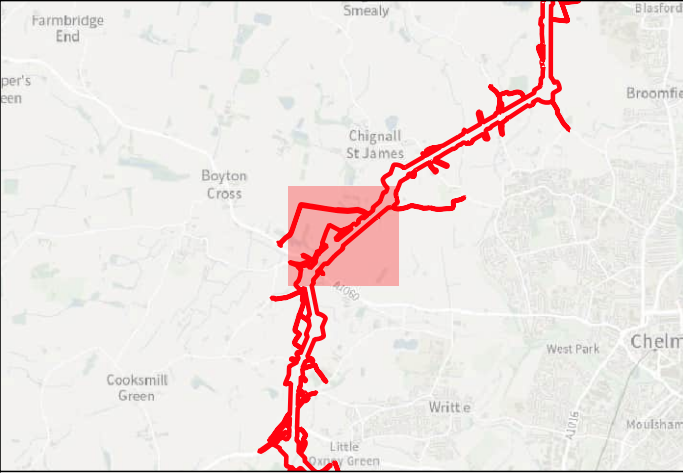
Contains Ordnance Survey data © Crown Copyright and database right 2026.

This material is for client report only © Headland Archaeology. No unauthorised reproduction.







Site:	EAGR23
Created by:	KS
Checked by:	KH
Version:	v1.2
Date:	27/01/2026
Scale:	1:5,000 @ A3















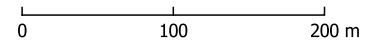


Key

-  Order Limits
-  Geophysical Survey Area
-  Survey Extent
-  Location of Illus 237 - 641
-  Proposed Overhead Line Alignment
-  Proposed Pylon Location

Geophys Interpretation

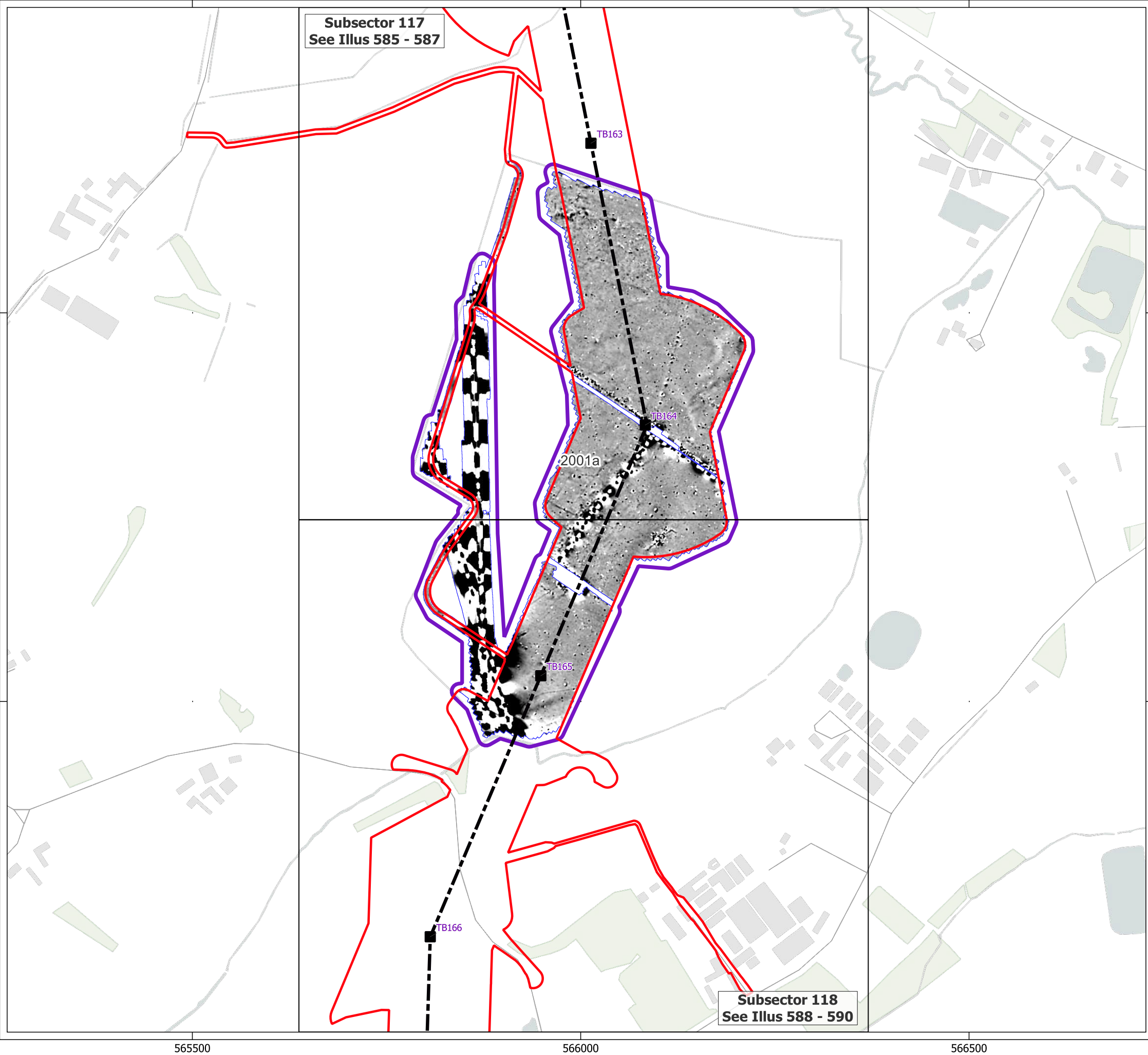
-  Ferrous Objects
-  Agriculture
-  Field Boundary
-  Field Drain
-  Natural
-  Service
-  Magnetic Disturbance (Above Ground)
-  Magnetic Disturbance (Below Ground)
-  Natural
-  Possible Archaeology



Contains Ordnance Survey data © Crown Copyright and database right 2026.

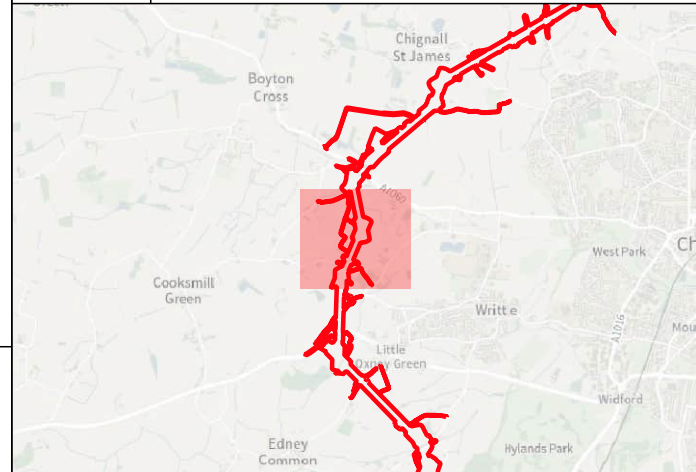
This material is for client report only © Headland Archaeology. No unauthorised reproduction.

Site:	EAGR23
Created by:	KS
Checked by:	KH
Version:	v1.2
Date:	27/01/2026
Scale:	1:5,000 @ A3



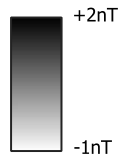
Subsector 117
See Illus 585 - 587

Subsector 118
See Illus 588 - 590



Key

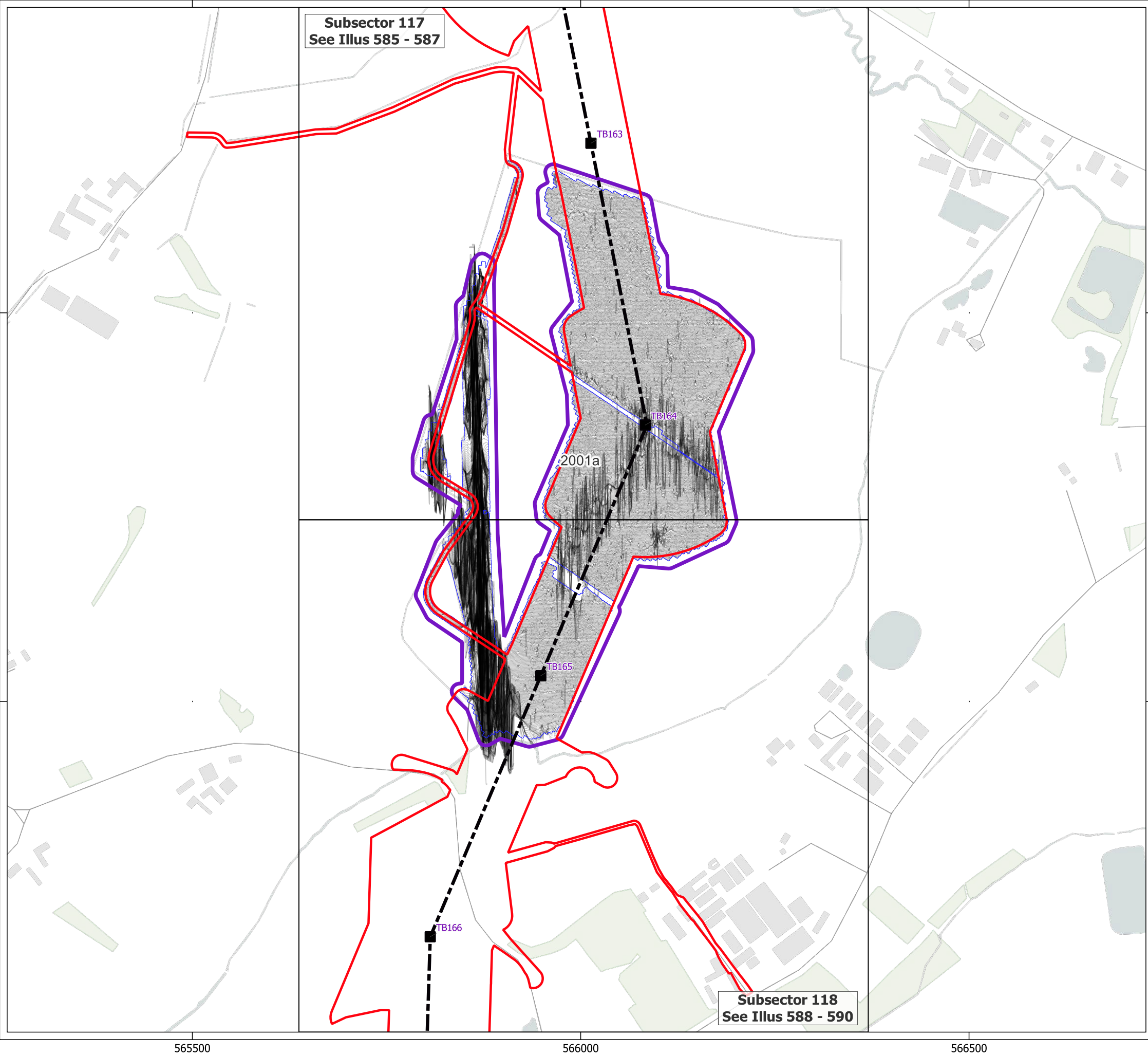
- Order Limits
- Geophysical Survey Area
- Survey Extent
- Location of Illus 237 - 641
- Proposed Overhead Line Alignment
- Proposed Pylon Location





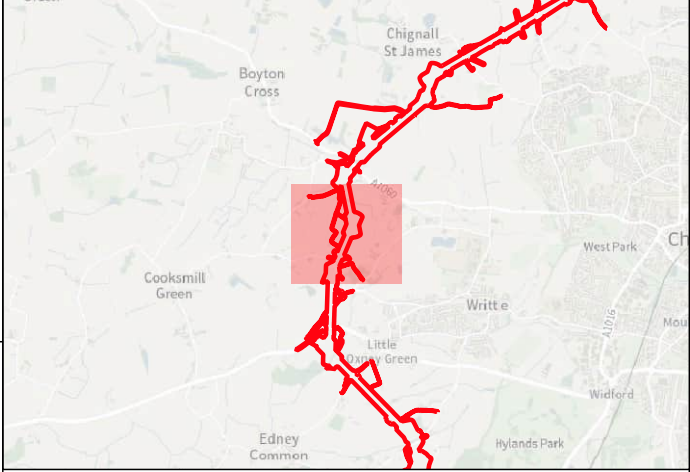
0 100 200 m

Contains Ordnance Survey data © Crown Copyright and database right 2026.
This material is for client report only © Headland Archaeology. No unauthorised reproduction.

Site:	EAGR23
Created by:	KS
Checked by:	KH
Version:	v1.2
Date:	27/01/2026
Scale:	1:5,000 @ A3

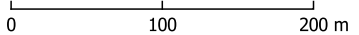






Key

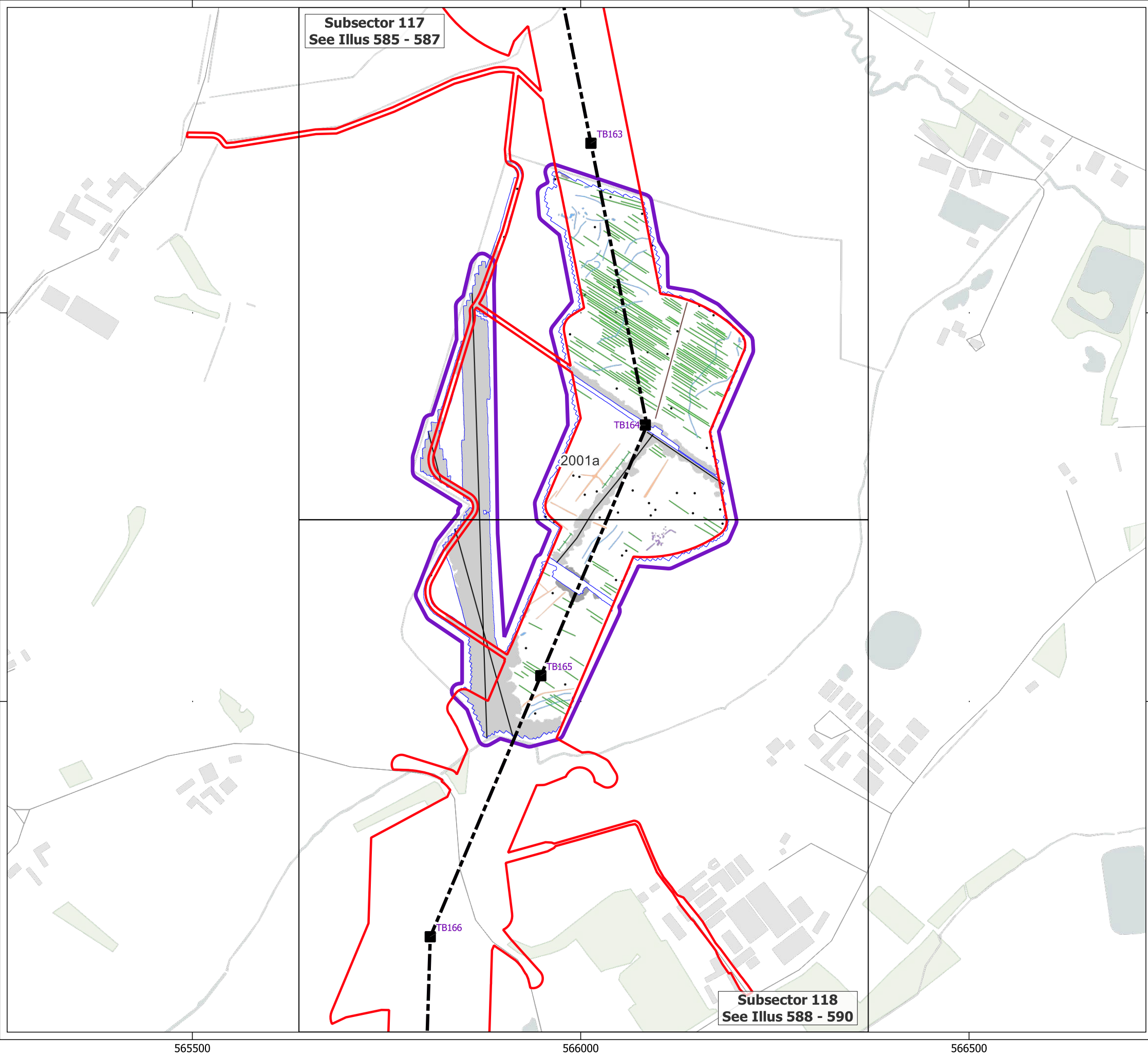
- Order Limits
- Geophysical Survey Area
- Survey Extent
- Location of Illus 237 - 641
- Proposed Overhead Line Alignment
- Proposed Pylon Location
- XY Trace (25nT/cm)





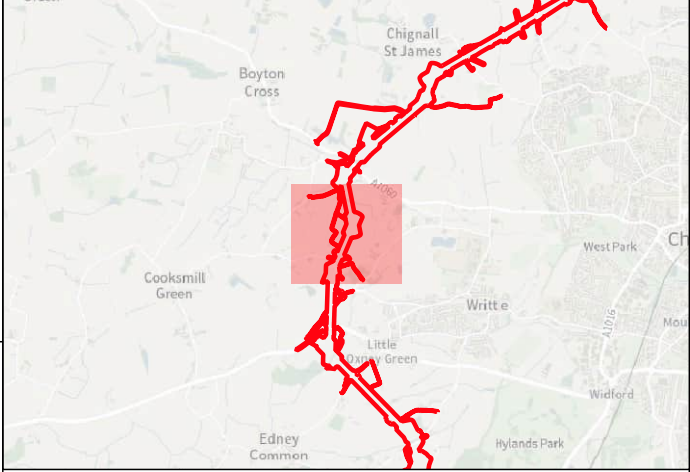
Contains Ordnance Survey data © Crown Copyright and database right 2026.

This material is for client report only © Headland Archaeology. No unauthorised reproduction.

Site:	EAGR23
Created by:	KS
Checked by:	KH
Version:	v1.2
Date:	27/01/2026
Scale:	1:5,000 @ A3





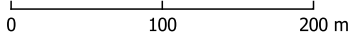


Key

- Order Limits
- Geophysical Survey Area
- Survey Extent
- Location of Illus 237 - 641
- Proposed Overhead Line Alignment
- Proposed Pylon Location

Geophys Interpretation

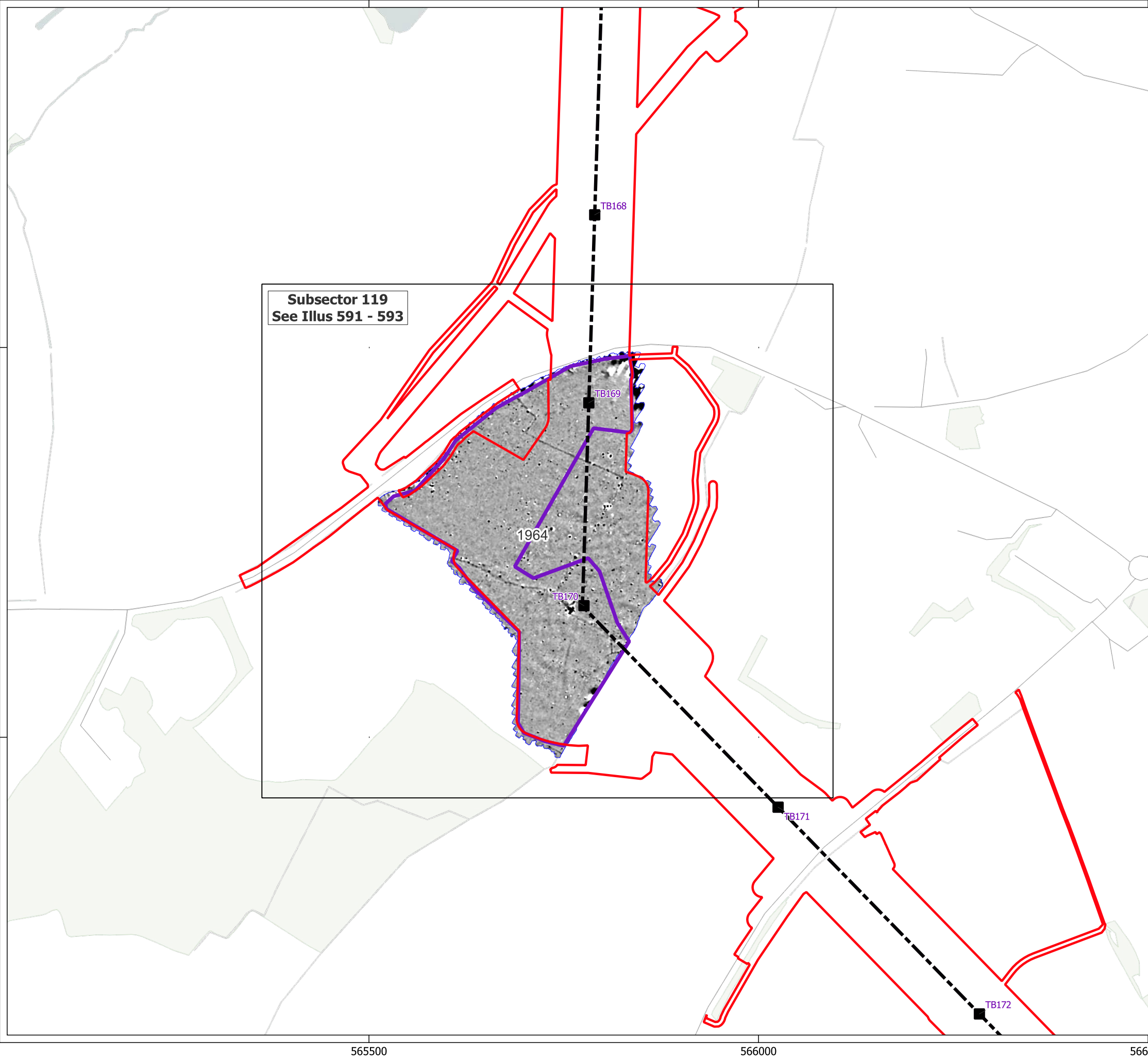
- Ferrous Objects
- Agriculture
- Field Boundary
- Field Drain
- Natural
- Service
- Magnetic Disturbance (Above Ground)
- Magnetic Disturbance (Below Ground)
- Natural
- Possible Archaeology
- Uncertain





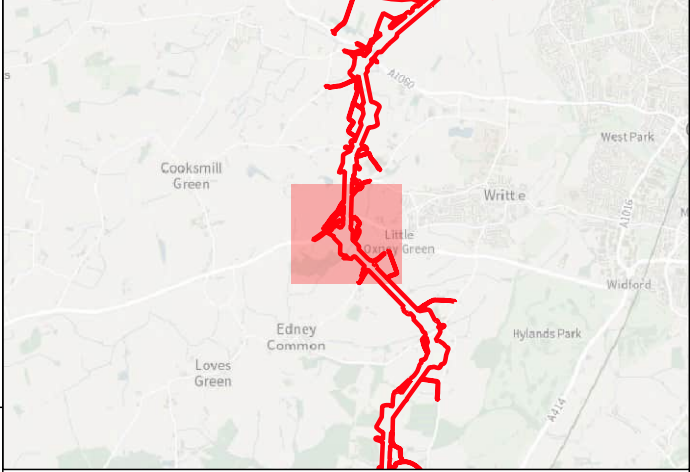
Contains Ordnance Survey data © Crown Copyright and database right 2026.

This material is for client report only © Headland Archaeology. No unauthorised reproduction.







Site:	EAGR23
Created by:	KS
Checked by:	KH
Version:	v1.2
Date:	27/01/2026
Scale:	1:5,000 @ A3








Key

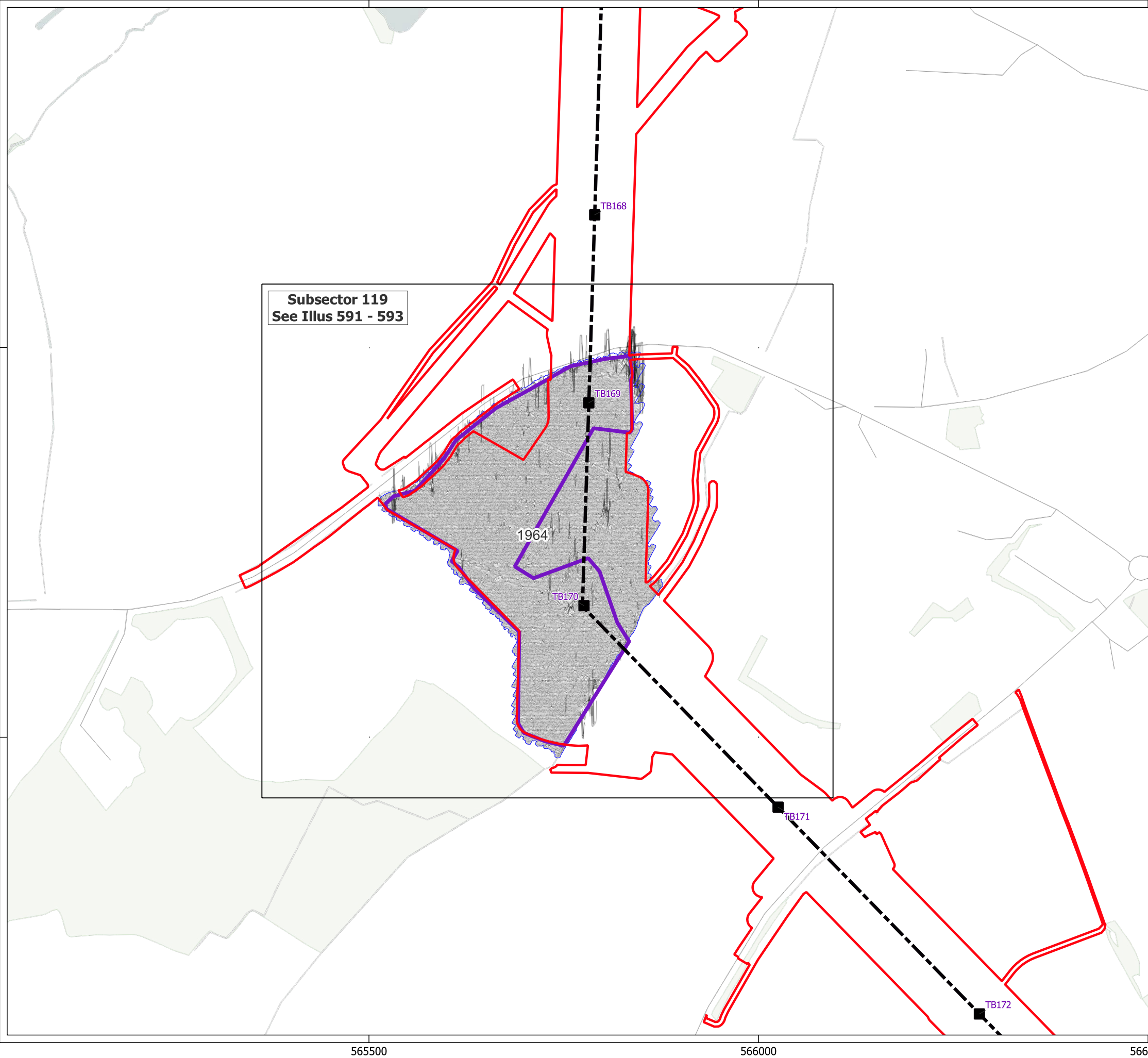
-  Order Limits
-  Geophysical Survey Area
-  Survey Extent
-  Location of Illus 237 - 641
-  Proposed Overhead Line Alignment
-  Proposed Pylon Location





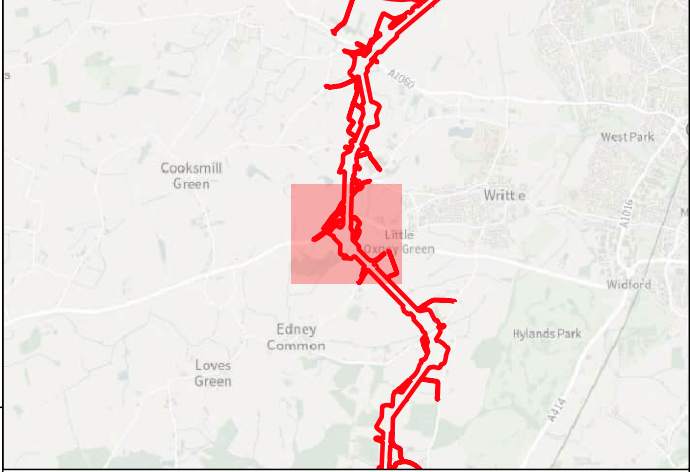
0 100 200 m

Contains Ordnance Survey data © Crown Copyright and database right 2026.
This material is for client report only © Headland Archaeology. No unauthorised reproduction.








Site:	EAGR23
Created by:	KS
Checked by:	KH
Version:	v1.2
Date:	27/01/2026
Scale:	1:5,000 @ A3

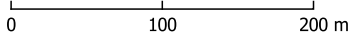






Key

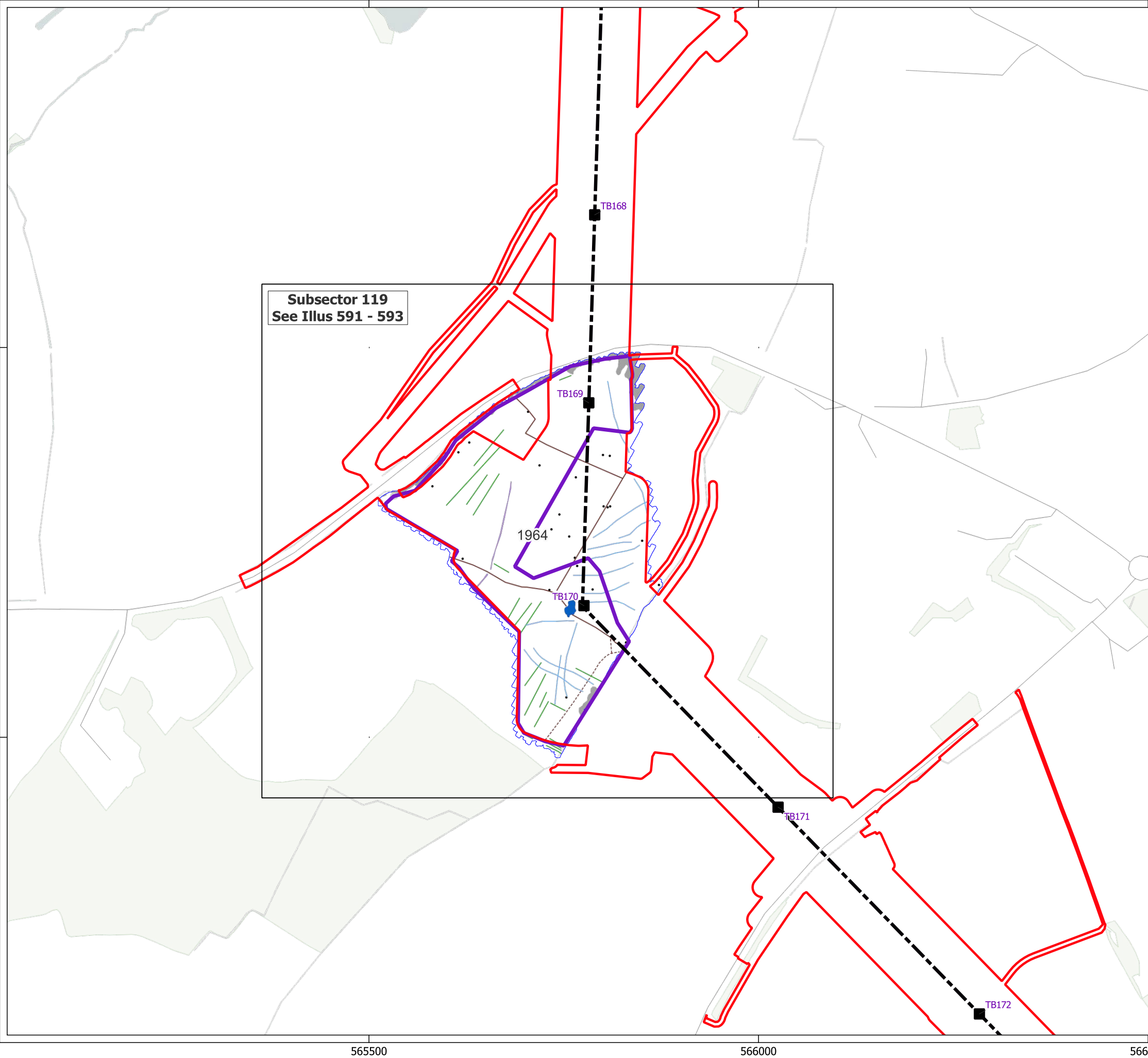
-  Order Limits
-  Geophysical Survey Area
-  Survey Extent
-  Location of Illus 237 - 641
-  Proposed Overhead Line Alignment
-  Proposed Pylon Location
-  XY Trace (25nT/cm)





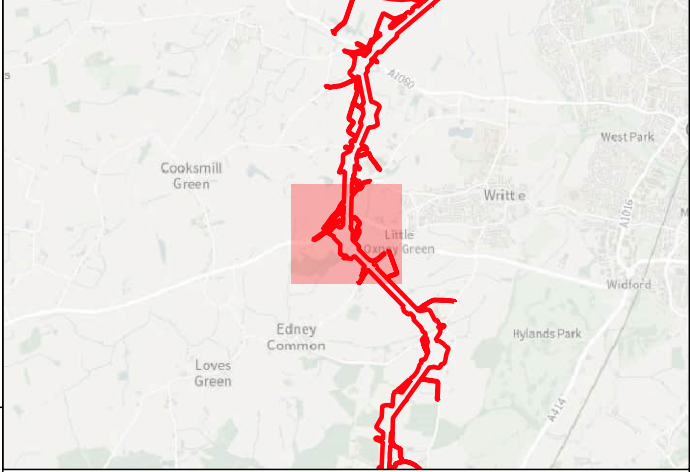
Contains Ordnance Survey data © Crown Copyright and database right 2026.

This material is for client report only © Headland Archaeology. No unauthorised reproduction.

Site:	EAGR23
Created by:	KS
Checked by:	KH
Version:	v1.2
Date:	27/01/2026
Scale:	1:5,000 @ A3





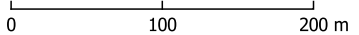


Key

- Order Limits
- Geophysical Survey Area
- Survey Extent
- Location of Illus 237 - 641
- Proposed Overhead Line Alignment
- Proposed Pylon Location

Geophys Interpretation

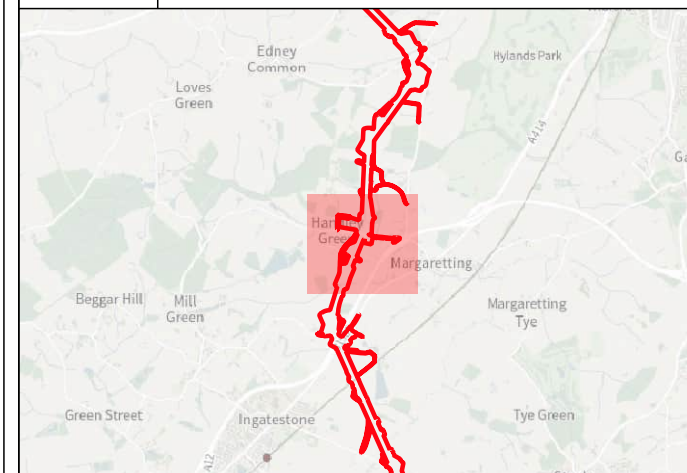
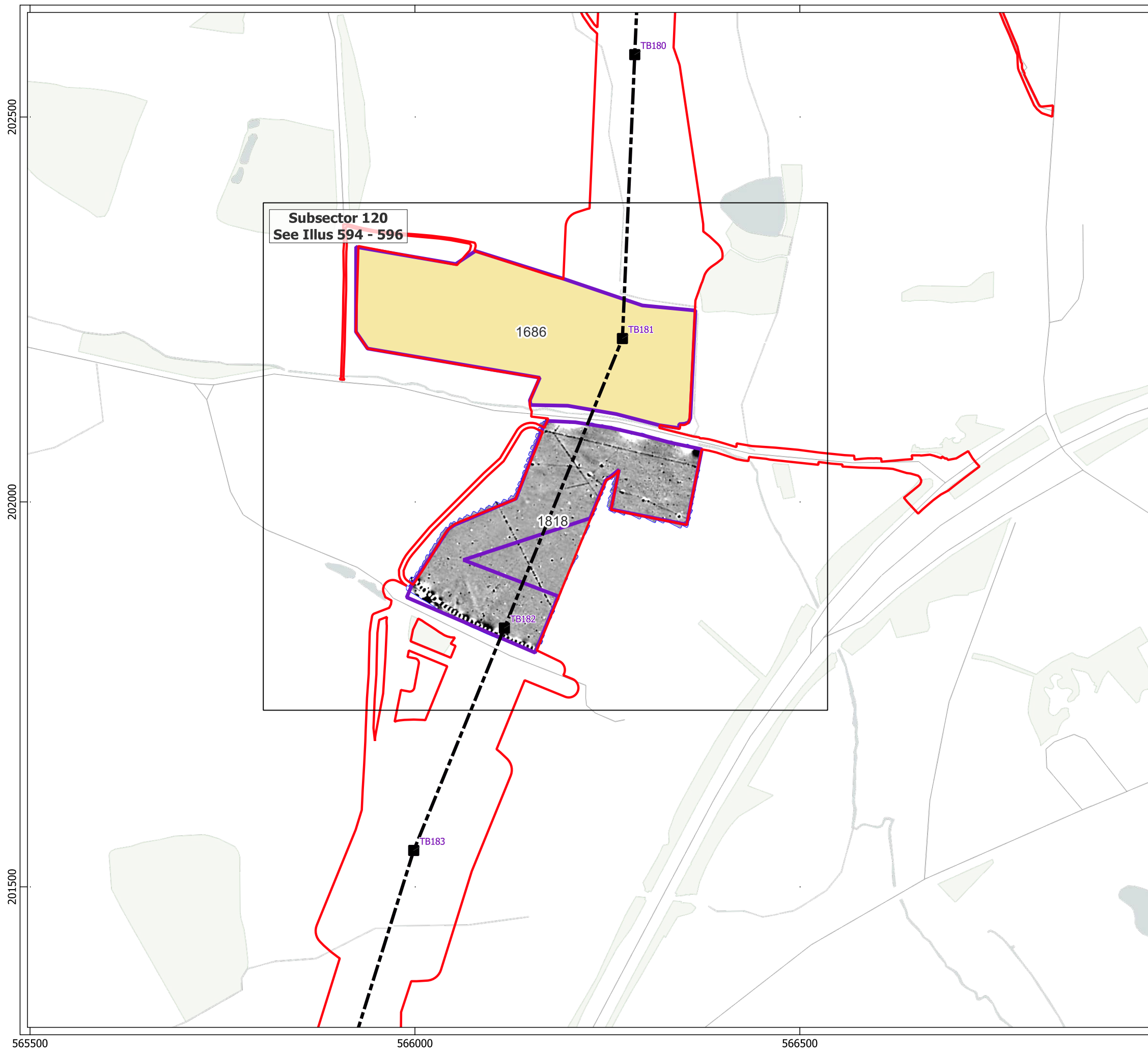
- Ferrous Objects
- Agriculture
- Field Boundary
- Possible Field Boundary
- Natural
- Magnetic Disturbance (Above Ground)
- Magnetic Disturbance (Below Ground)
- Uncertain
- Former Pond



Contains Ordnance Survey data © Crown Copyright and database right 2026.

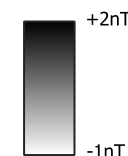
This material is for client report only © Headland Archaeology. No unauthorised reproduction.

Site:	EAGR23
Created by:	KS
Checked by:	KH
Version:	v1.2
Date:	27/01/2026
Scale:	1:5,000 @ A3



Key

- Order Limits
- Geophysical Survey Area
- Survey Extent
- Location of Illus 237 - 641
- Unsuitable Survey Area
- Proposed Overhead Line Alignment
- Proposed Pylon Location

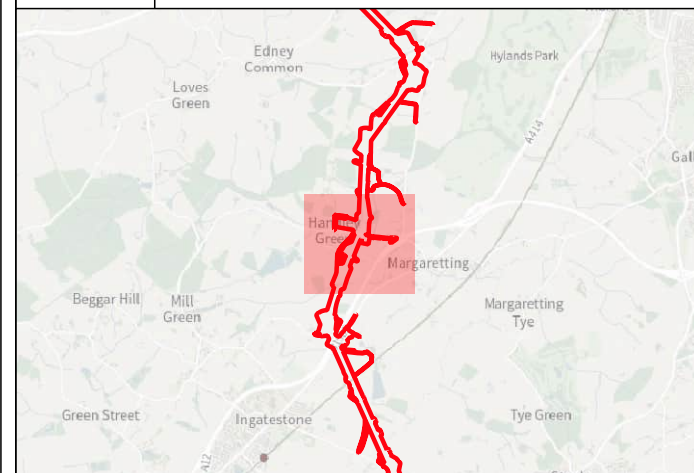
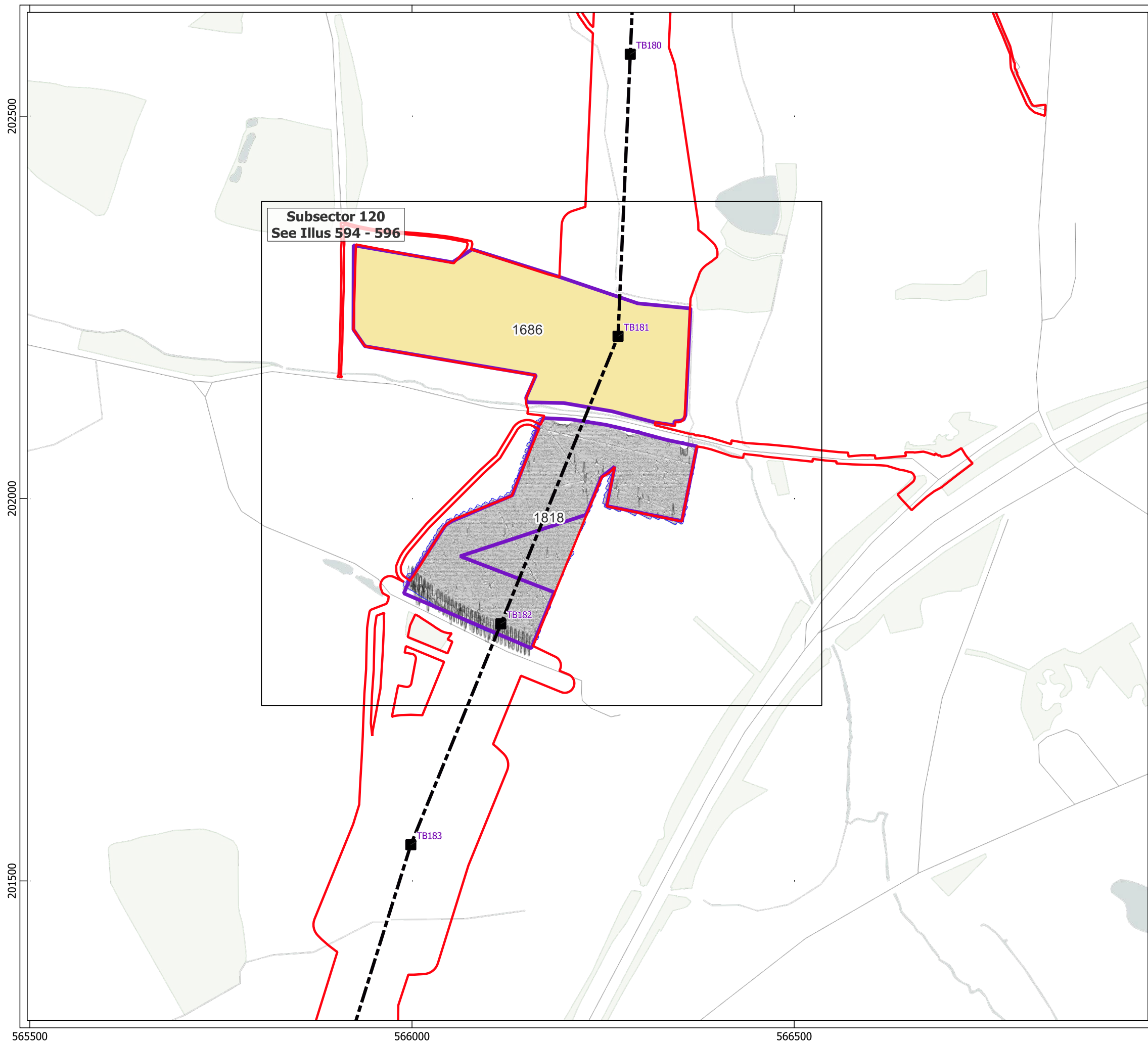


0 100 200 m

Contains Ordnance Survey data © Crown Copyright and database right 2026.

This material is for client report only © Headland Archaeology. No unauthorised reproduction.

Site:	EAGR23
Created by:	KS
Checked by:	KH
Version:	v1.2
Date:	27/01/2026
Scale:	1:5,000 @ A3

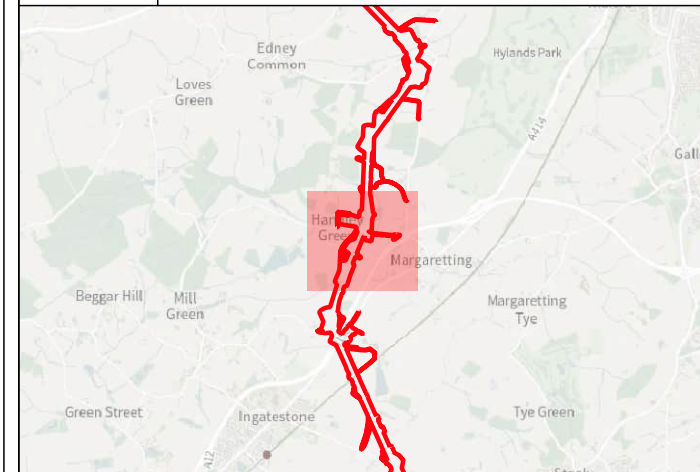

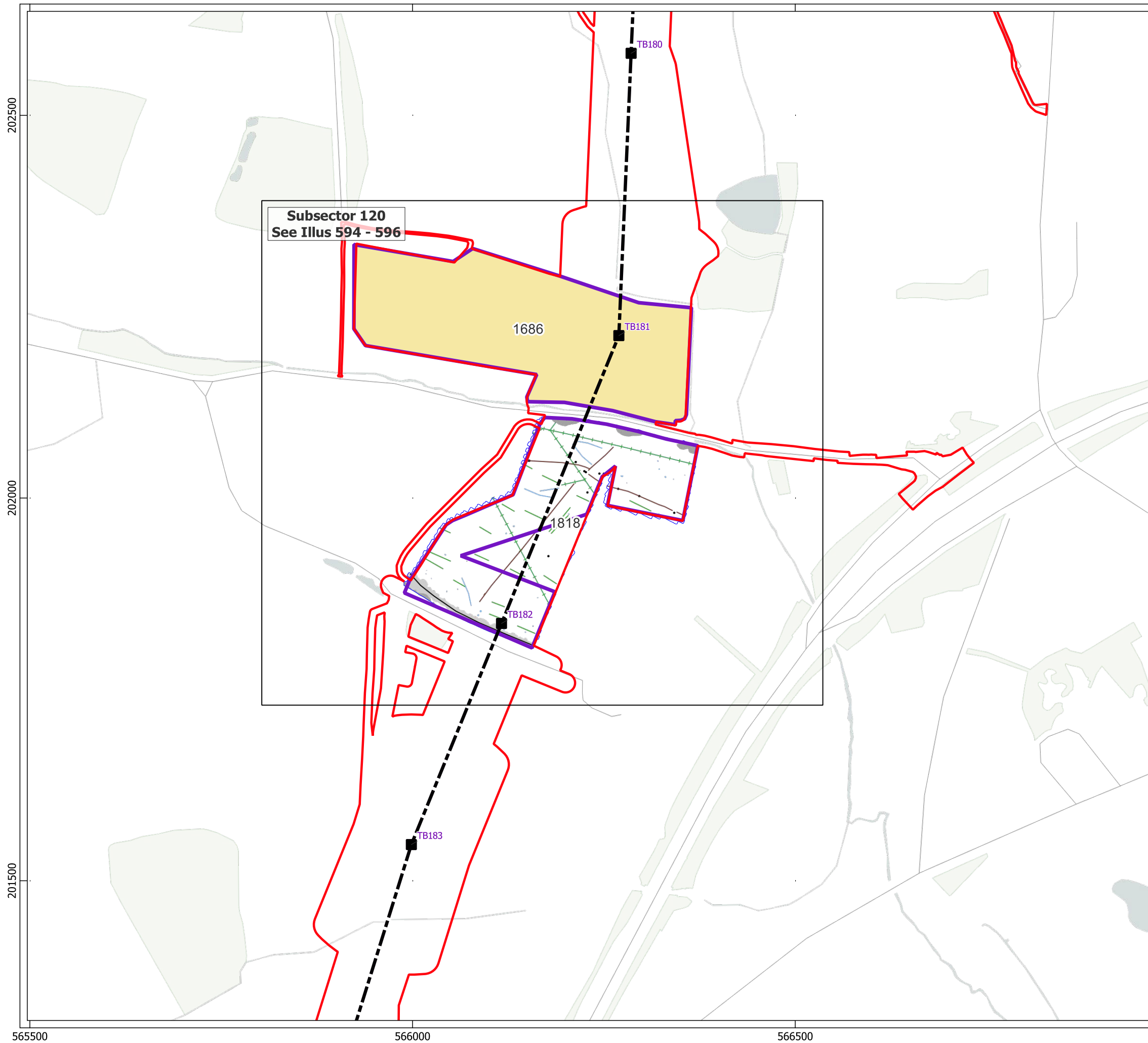


- Key**
- Order Limits
 - Geophysical Survey Area
 - Survey Extent
 - Location of Illus 237 - 641
 - Unsuitable Survey Area
 - Proposed Overhead Line Alignment
 - Proposed Pylon Location
 - XY Trace (25nT/cm)

0 100 200 m

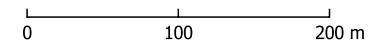
Contains Ordnance Survey data © Crown Copyright and database right 2026.
This material is for client report only © Headland Archaeology. No unauthorised reproduction.

Site:	EAGR23
Created by:	KS
Checked by:	KH
Version:	v1.2
Date:	27/01/2026
Scale:	1:5,000 @ A3



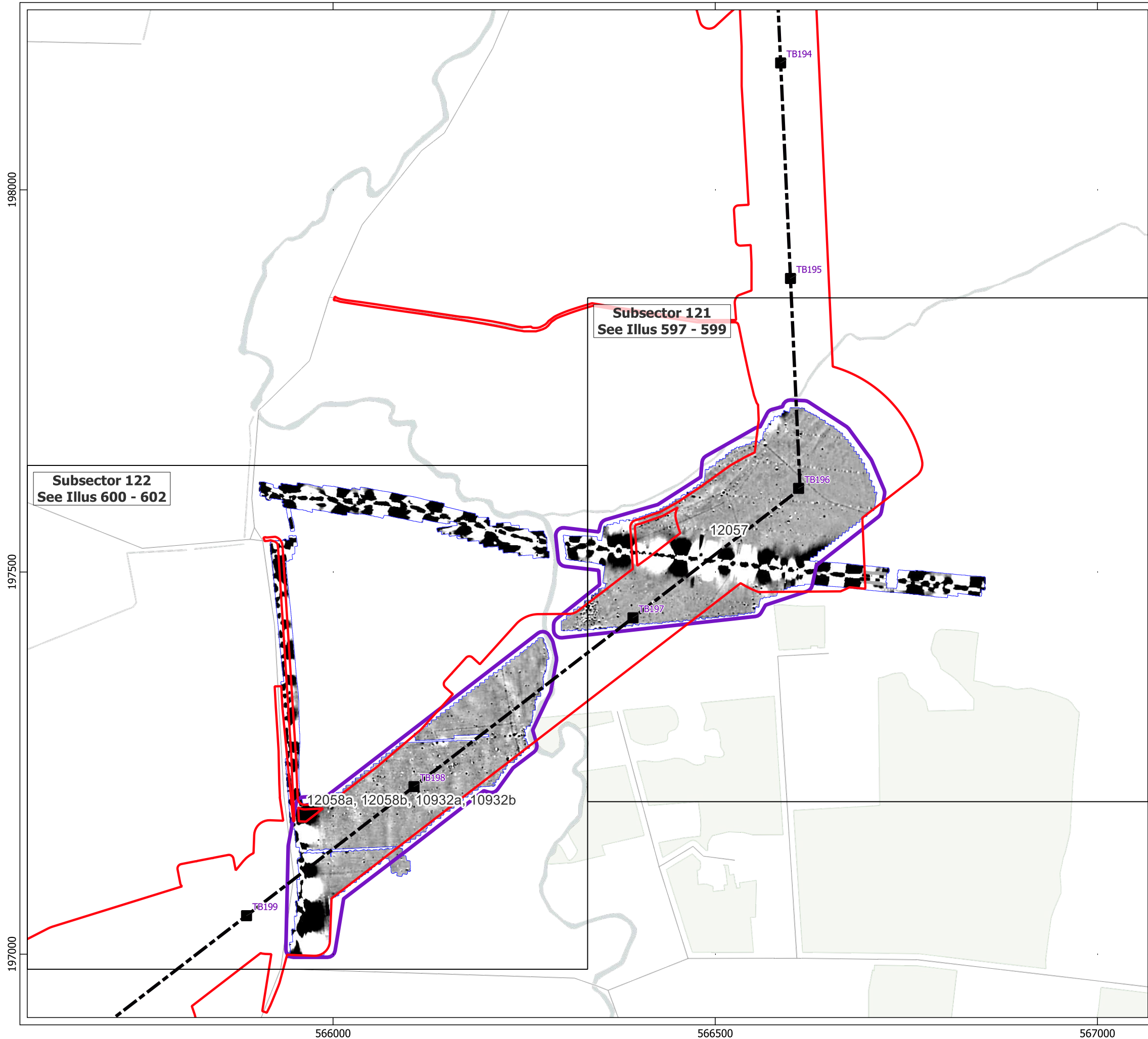
- Key**
- Order Limits
 - Geophysical Survey Area
 - Survey Extent
 - Location of Illus 237 - 641
 - Unsuitable Survey Area
 - Proposed Overhead Line Alignment
 - Proposed Pylon Location



- Geophys Interpretation**
- Ferrous Objects
 - Agriculture
 - Field Boundary
 - Possible Field Boundary
 - Field Drain
 - Natural
 - Service
 - Magnetic Disturbance (Above Ground)
 - Magnetic Disturbance (Below Ground)
 - Natural

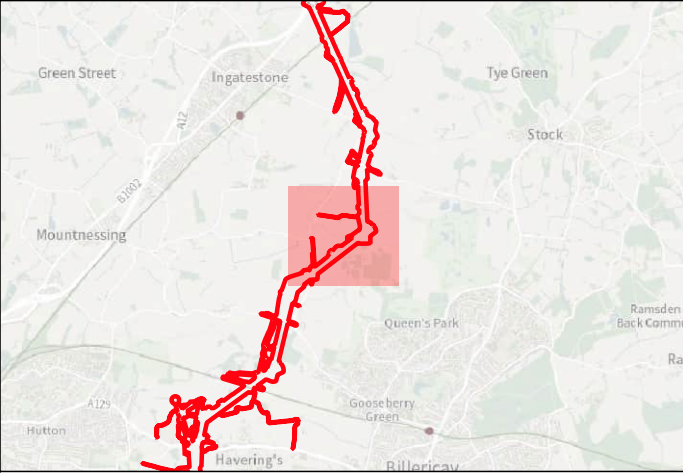


Contains Ordnance Survey data © Crown Copyright and database right 2026.
This material is for client report only © Headland Archaeology. No unauthorised reproduction.







Site:	EAGR23
Created by:	KS
Checked by:	KH
Version:	v1.2
Date:	27/01/2026
Scale:	1:5,000 @ A3








Key

-  Order Limits
-  Geophysical Survey Area
-  Survey Extent
-  Location of Illus 237 - 641
-  Proposed Overhead Line Alignment
-  Proposed Pylon Location

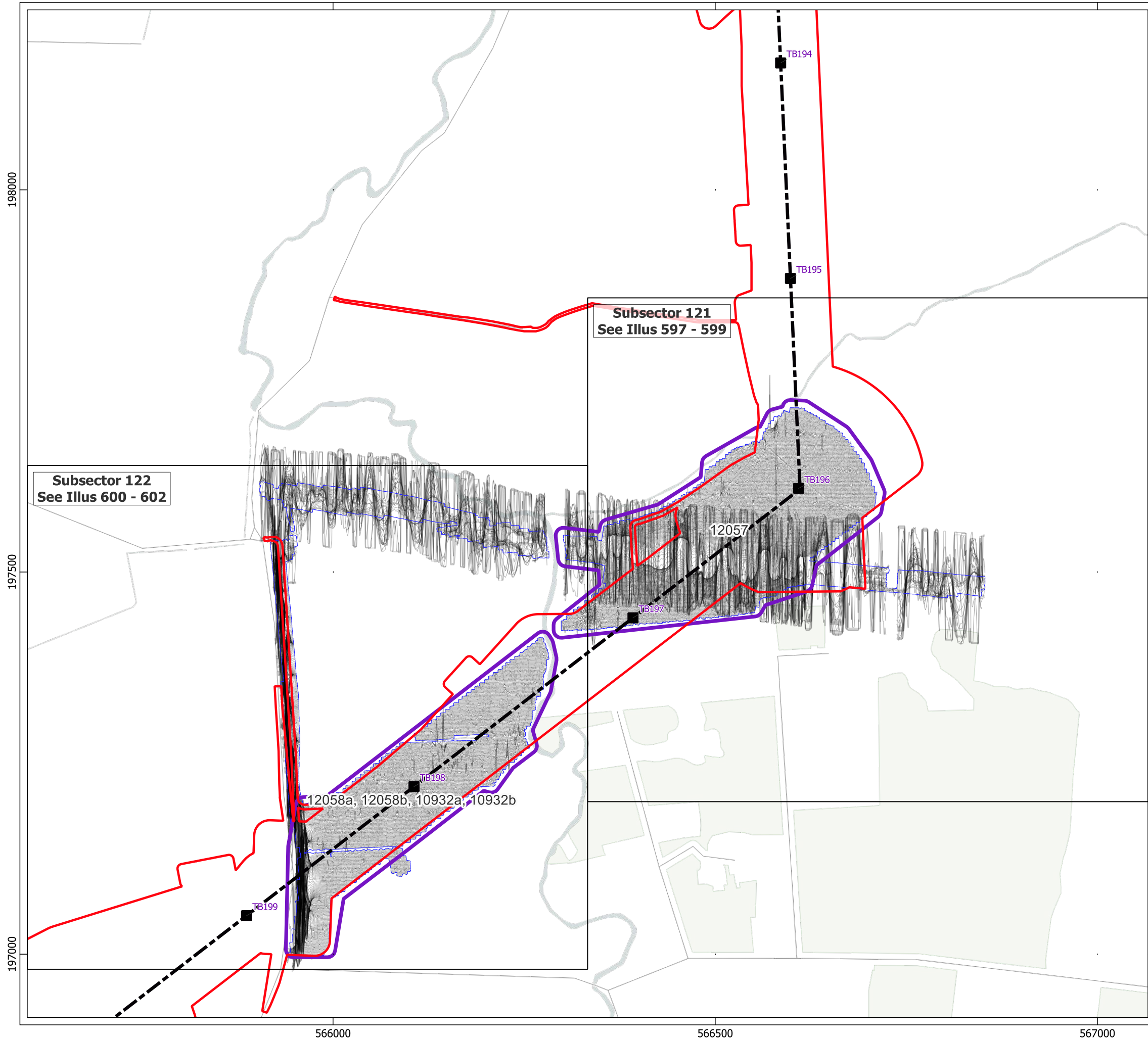




0 100 200 m

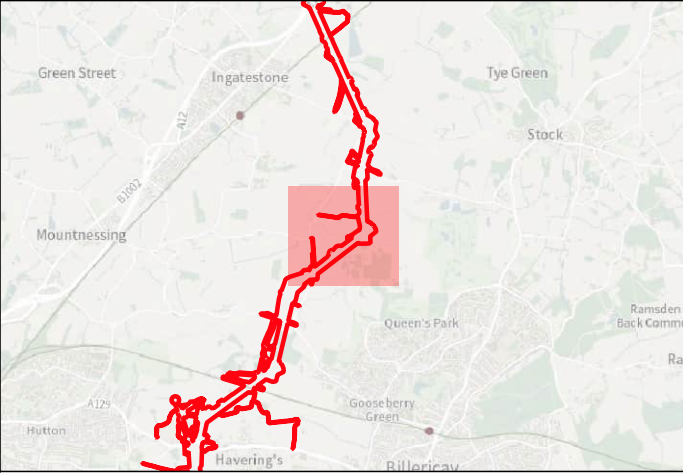
Contains Ordnance Survey data © Crown Copyright and database right 2026.

This material is for client report only © Headland Archaeology. No unauthorised reproduction.

Site:	EAGR23
Created by:	KS
Checked by:	KH
Version:	v1.2
Date:	27/01/2026
Scale:	1:5,000 @ A3







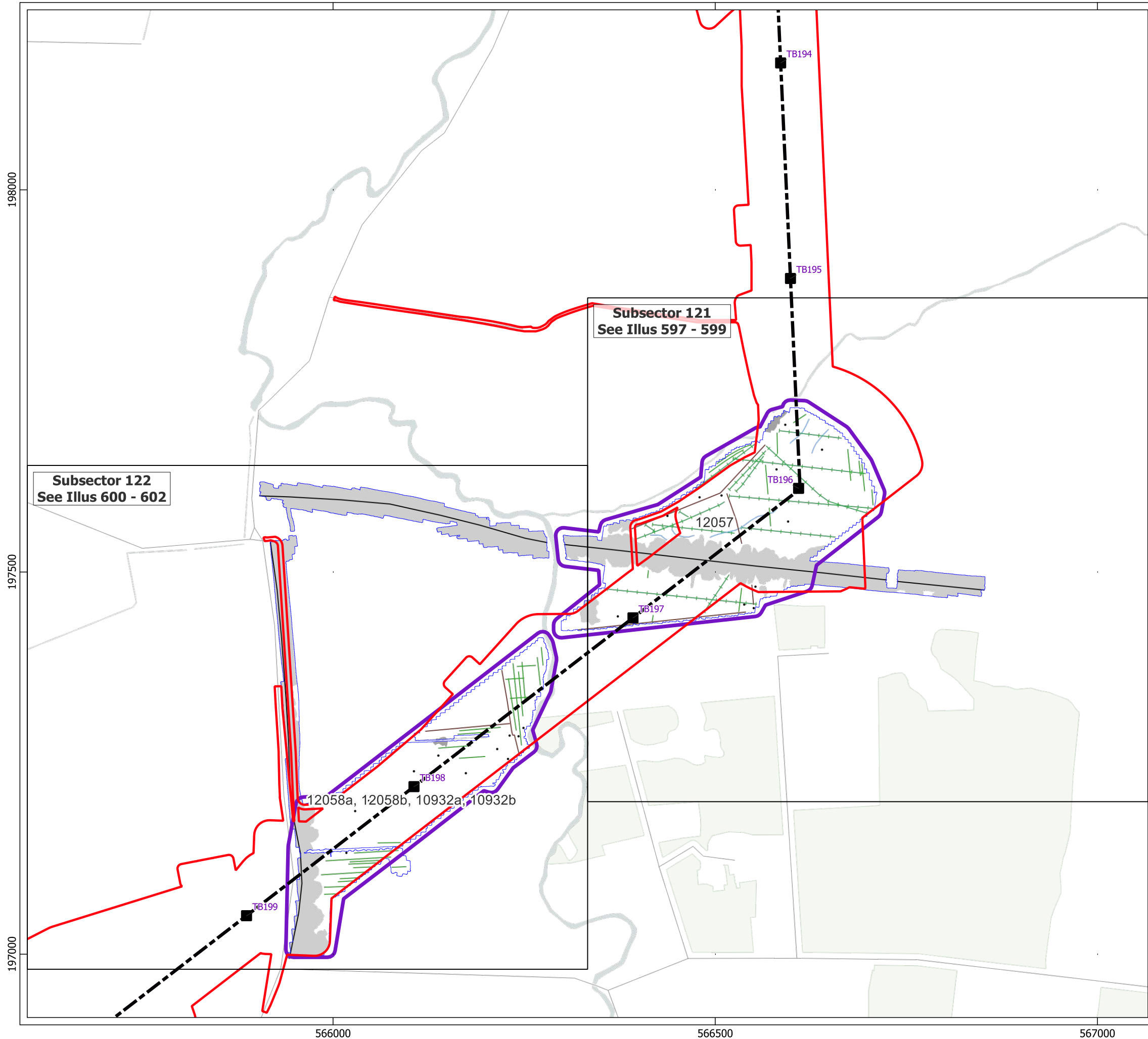
Key



- Order Limits
- Geophysical Survey Area
- Survey Extent
- Location of Illus 237 - 641
- Proposed Overhead Line Alignment
- Proposed Pylon Location
- XY Trace (25nT/cm)

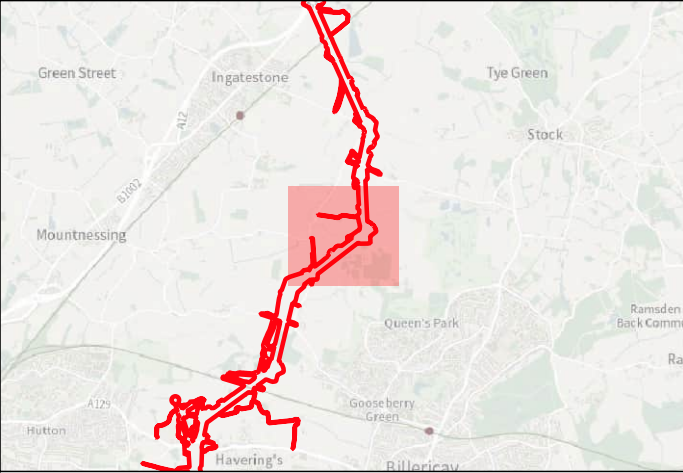
0 100 200 m

Contains Ordnance Survey data © Crown Copyright and database right 2026.
This material is for client report only © Headland Archaeology. No unauthorised reproduction.

Site:	EAGR23
Created by:	KS
Checked by:	KH
Version:	v1.2
Date:	27/01/2026
Scale:	1:5,000 @ A3





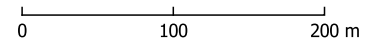


Key

- Order Limits
- Geophysical Survey Area
- Survey Extent
- Location of Illus 237 - 641
- Proposed Overhead Line Alignment
- Proposed Pylon Location

Geophys Interpretation

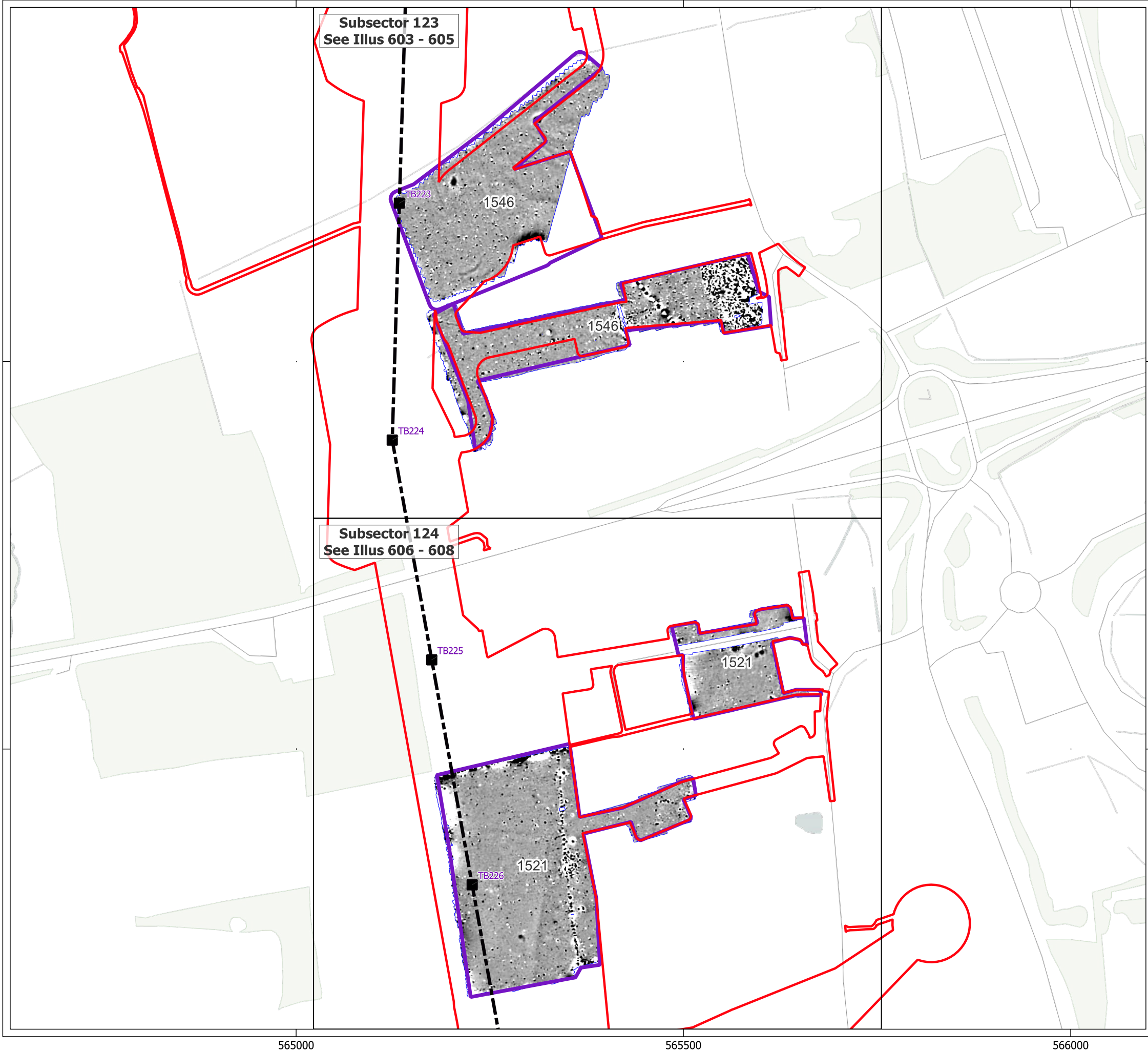
- Ferrous Objects
- Agriculture
- Field Boundary
- Field Drain
- Natural
- Service
- Magnetic Disturbance (Above Ground)
- Magnetic Disturbance (Below Ground)




Contains Ordnance Survey data © Crown Copyright and database right 2026.

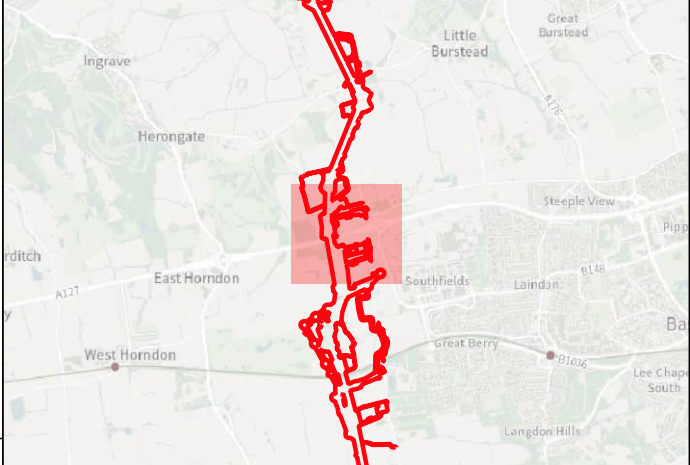
This material is for client report only © Headland Archaeology. No unauthorised reproduction.

Site:	EAGR23
Created by:	KS
Checked by:	KH
Version:	v1.2
Date:	27/01/2026
Scale:	1:5,000 @ A3








HEADLAND
ARCHAEOLOGY
an RSK company





Key


 Order Limits


 Geophysical Survey Area

 Survey Extent

 Location of Illus 237 - 641

 Proposed Overhead Line Alignment

 Proposed Pylon Location



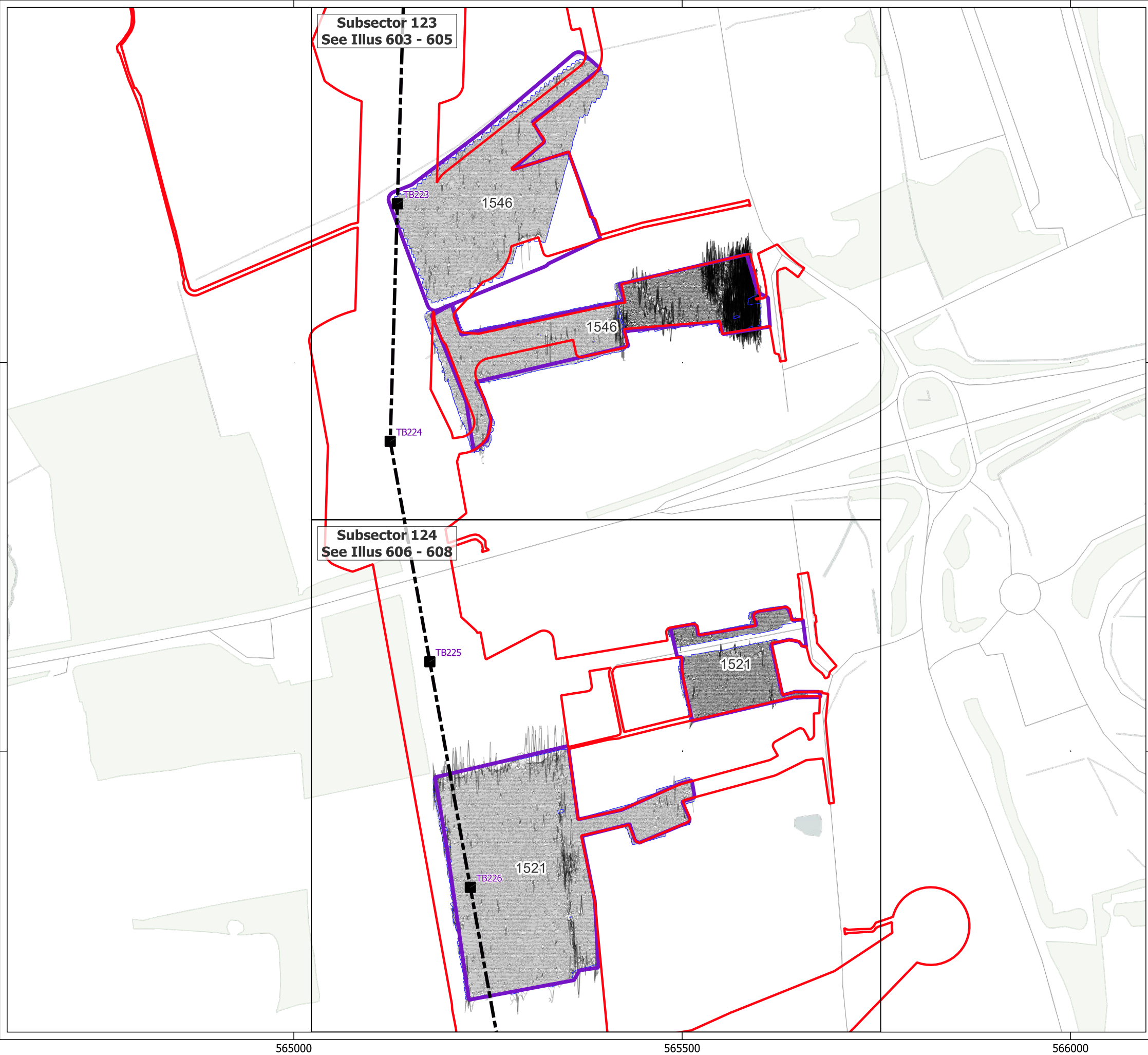
0100200 m

Contains Ordnance Survey data © Crown Copyright and database right 2026.

This material is for client report only © Headland Archaeology. No unauthorised reproduction.

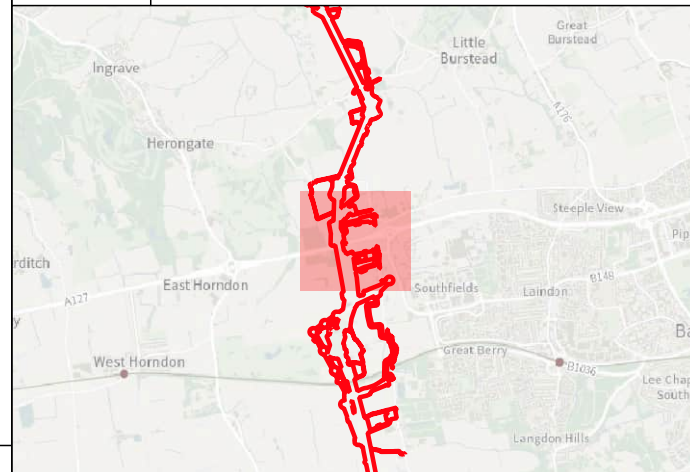
Site:	EAGR23
Created by:	KS
Checked by:	KH
Version:	v1.2
Date:	27/01/2026
Scale:	1:5,000 @ A3

Illus - 219 Overview of Processed greyscale magnetometer data; Sector 60



Subsector 123
See Illus 603 - 605

Subsector 124
See Illus 606 - 608



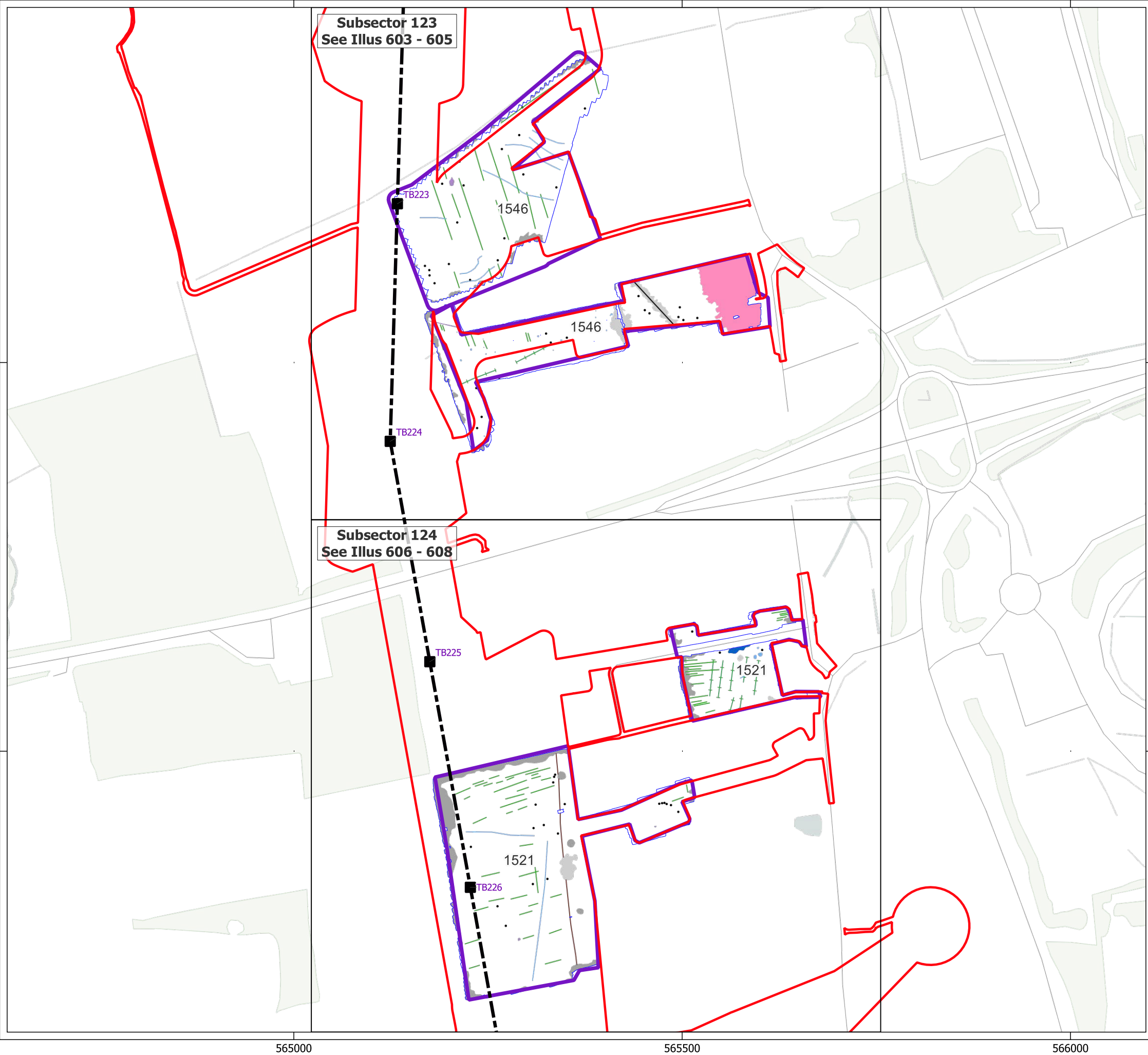
- Key
- Order Limits
 - Geophysical Survey Area
 - Survey Extent
 - Location of Illus 237 - 641
 - Proposed Overhead Line Alignment
 - Proposed Pylon Location
 - XY Trace (25nT/cm)

0 100 200 m

Contains Ordnance Survey data © Crown Copyright and database right 2026.
This material is for client report only © Headland Archaeology. No unauthorised reproduction.

Site:	EAGR23
Created by:	KS
Checked by:	KH
Version:	v1.2
Date:	27/01/2026
Scale:	1:5,000 @ A3

Illus - 220 Overview of XY trace plot of minimally processed magnetometer data; Sector 60



Key

- Order Limits
- Geophysical Survey Area
- Survey Extent
- Location of Illus 237 - 641
- Proposed Overhead Line Alignment
- Proposed Pylon Location

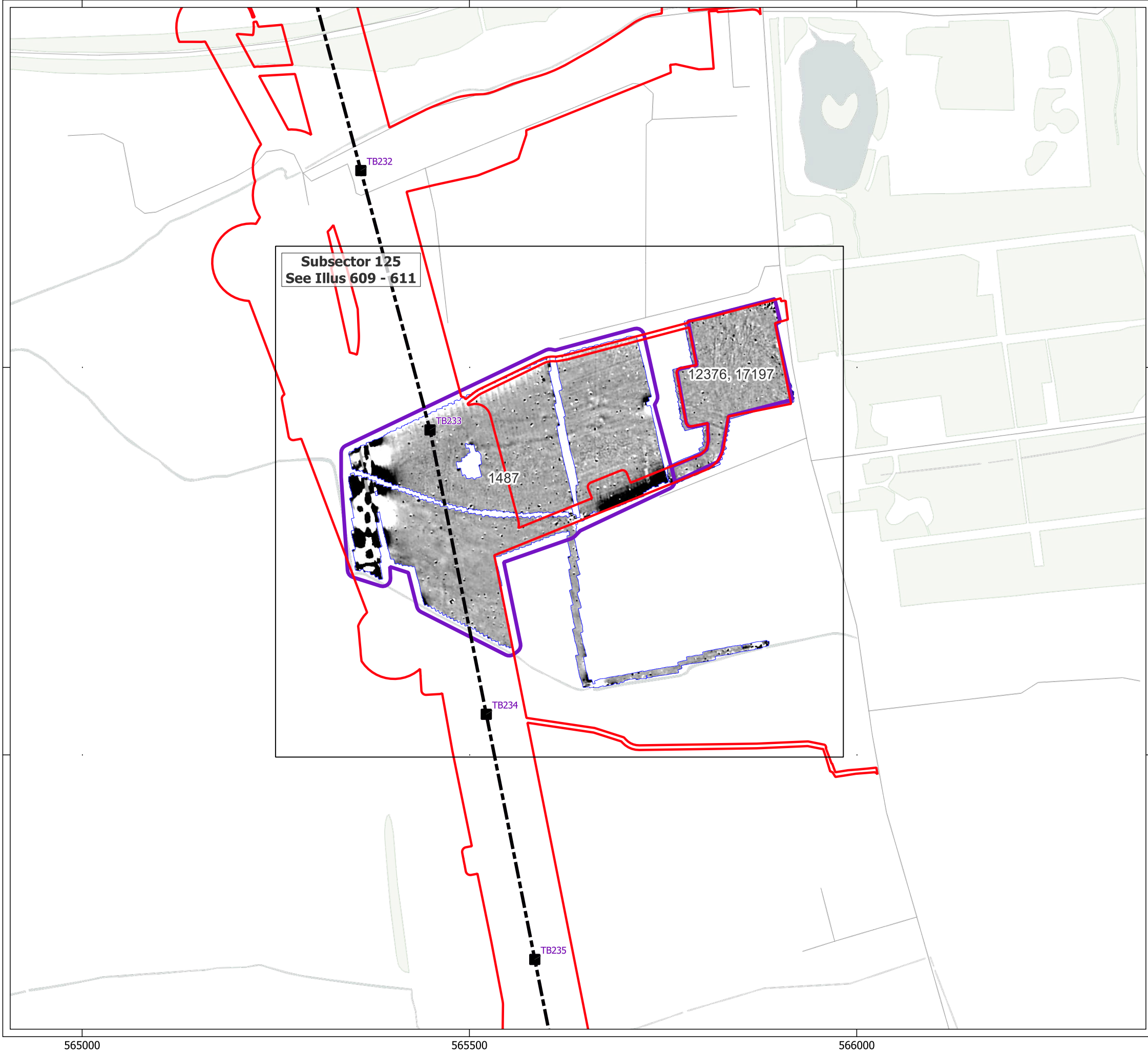
Geophys Interpretation



- Ferrous Objects
- Agriculture
- Field Boundary
- Field Drain
- Natural
- Service
- Magnetic Disturbance (Above Ground)
- Magnetic Disturbance (Below Ground)
- Natural
- Quarry
- Uncertain
- Former Pond

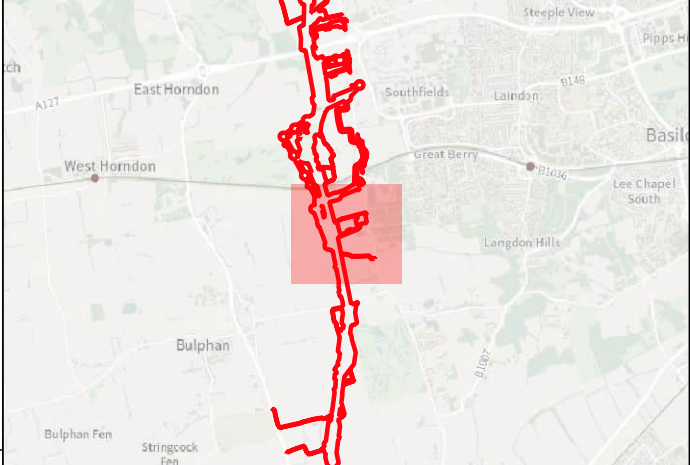
Contains Ordnance Survey data © Crown Copyright and database right 2026.

This material is for client report only © Headland Archaeology. No unauthorised reproduction.







Site:	EAGR23
Created by:	KS
Checked by:	KH
Version:	v1.2
Date:	27/01/2026
Scale:	1:5,000 @ A3








Key

-  Order Limits
-  Geophysical Survey Area
-  Survey Extent
-  Location of Illus 237 - 641
-  Proposed Overhead Line Alignment
-  Proposed Pylon Location



0 100 200 m

Contains Ordnance Survey data © Crown Copyright and database right 2026.

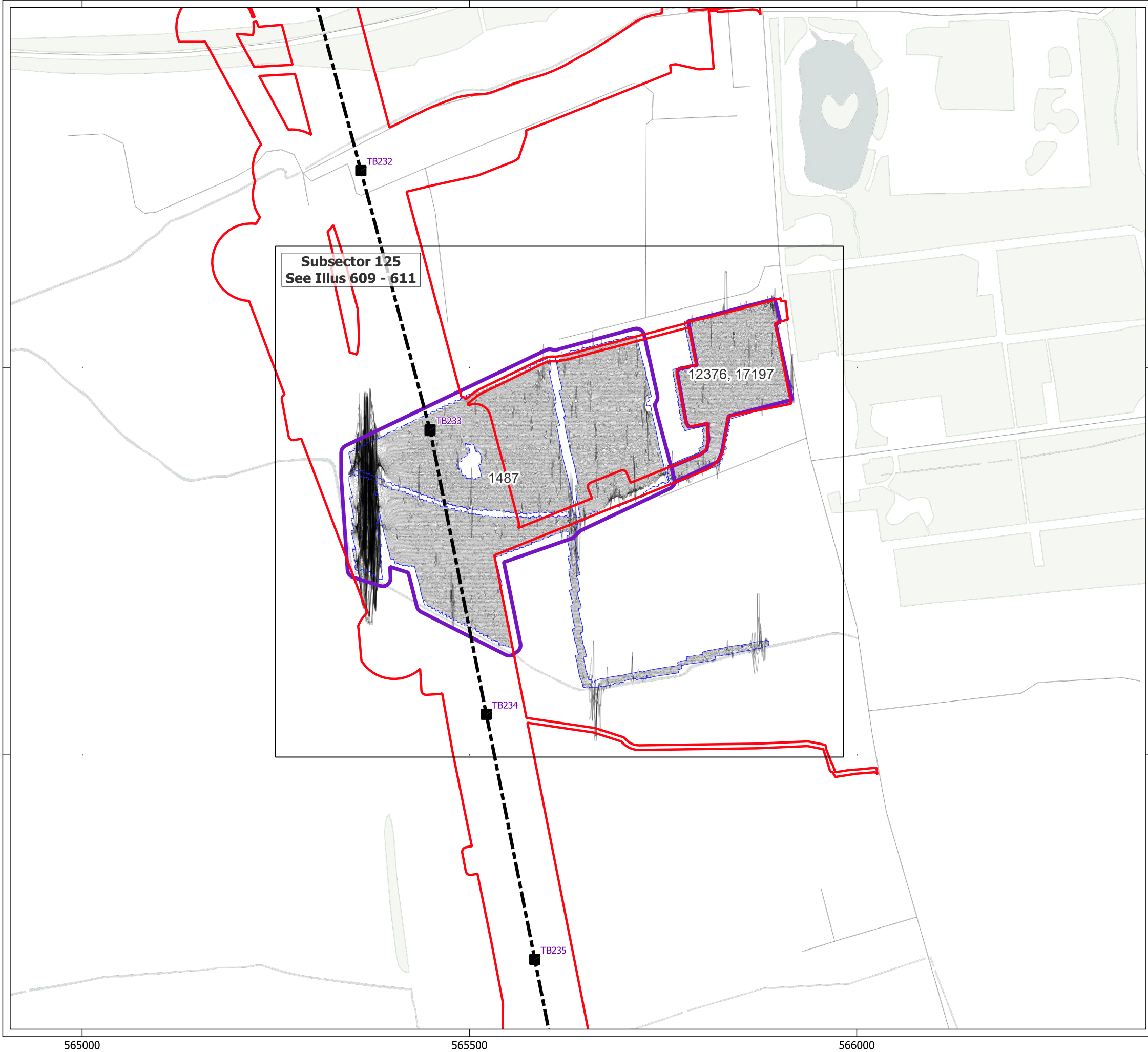
This material is for client report only © Headland Archaeology. No unauthorised reproduction.

Site:	EAGR23
Created by:	KS
Checked by:	KH
Version:	v1.2
Date:	27/01/2026
Scale:	1:5,000 @ A3

565000

565500

566000



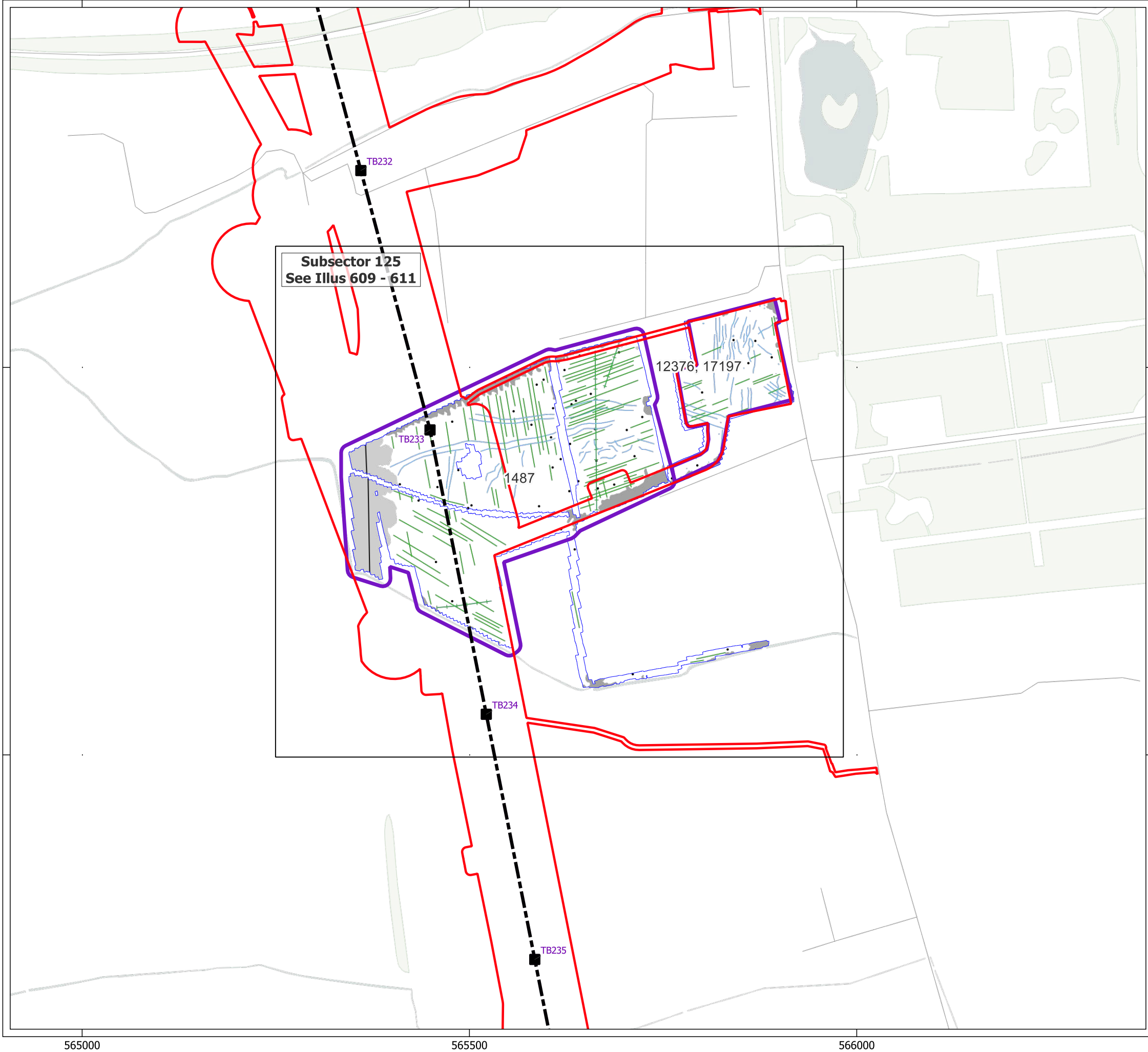
Key



- Order Limits
- Geophysical Survey Area
- Survey Extent
- Location of Illus 237 - 641
- Proposed Overhead Line Alignment
- Proposed Pylon Location
- XY Trace (25nT/cm)

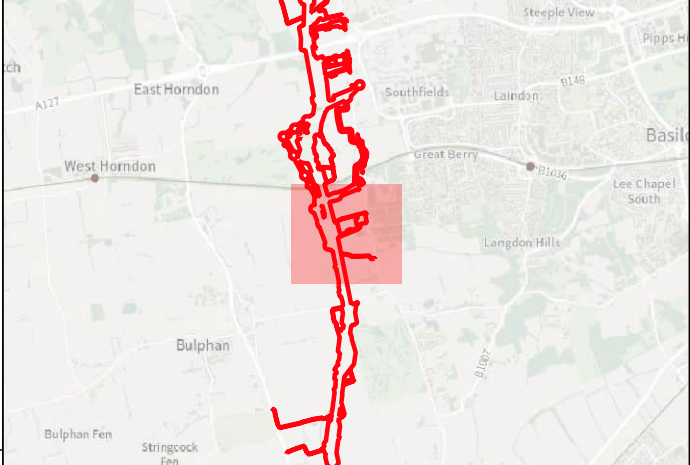
Contains Ordnance Survey data © Crown Copyright and database right 2026.

This material is for client report only © Headland Archaeology. No unauthorised reproduction.

Site:	EAGR23
Created by:	KS
Checked by:	KH
Version:	v1.2
Date:	27/01/2026
Scale:	1:5,000 @ A3





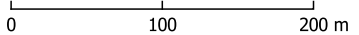


Key

- Order Limits
- Geophysical Survey Area
- Survey Extent
- Location of Illus 237 - 641
- Proposed Overhead Line Alignment
- Proposed Pylon Location

Geophys Interpretation

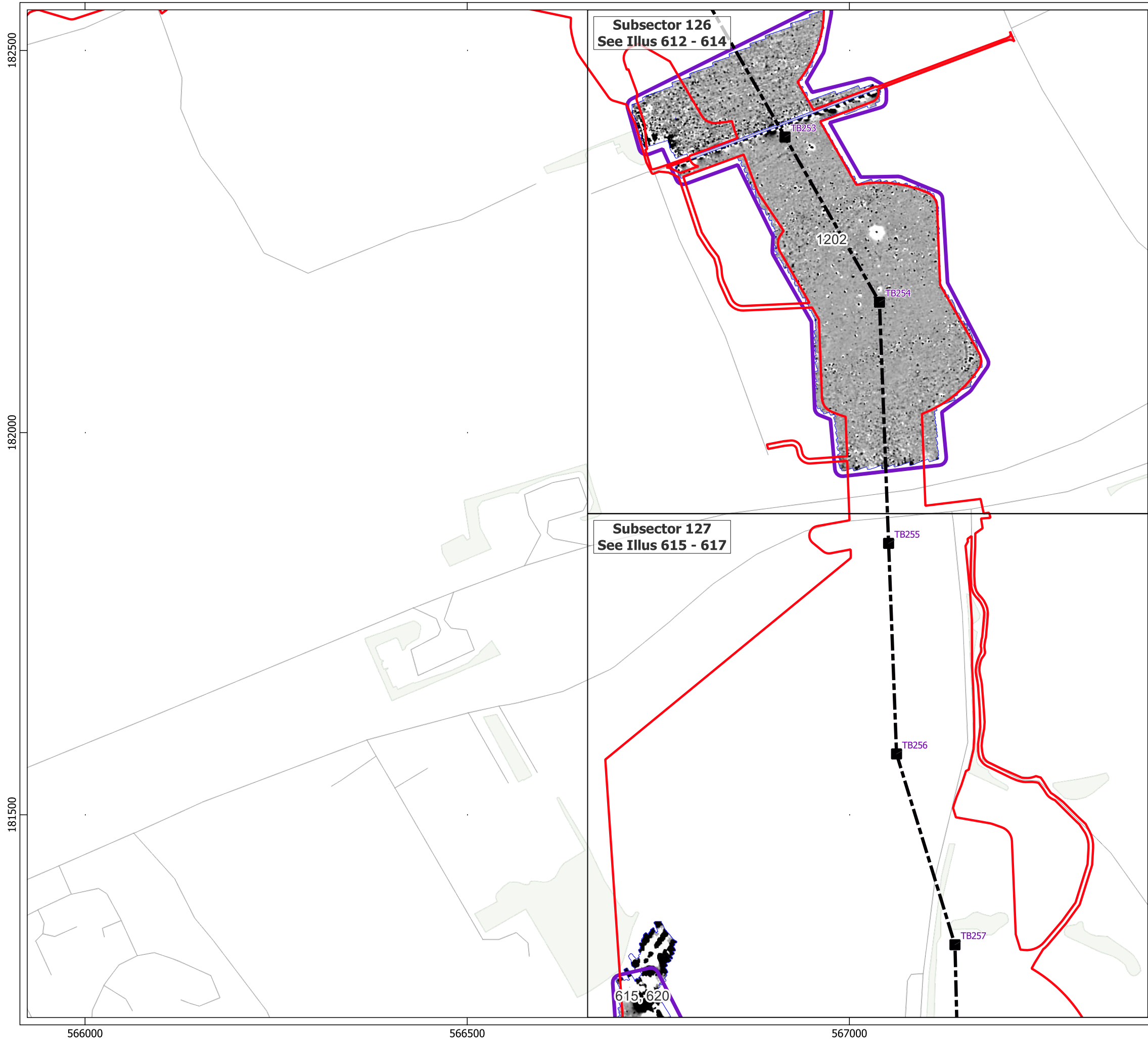
- Ferrous Objects
- Agriculture
- Field Drain
- Natural
- Service
- Magnetic Disturbance (Above Ground)
- Magnetic Disturbance (Below Ground)
- Natural





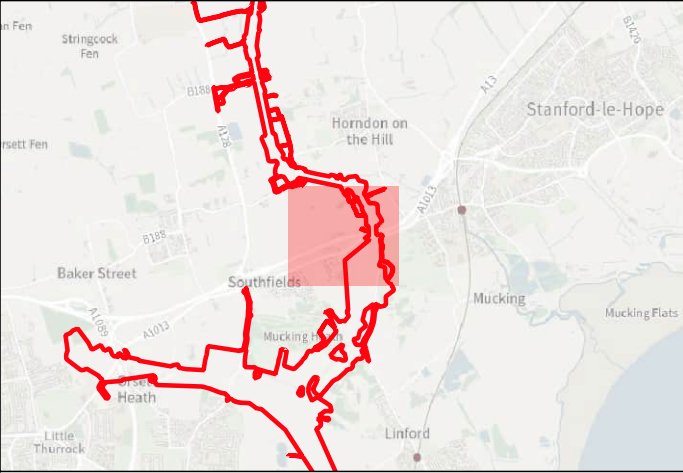
Contains Ordnance Survey data © Crown Copyright and database right 2026.

This material is for client report only © Headland Archaeology. No unauthorised reproduction.







Site:	EAGR23
Created by:	KS
Checked by:	KH
Version:	v1.2
Date:	27/01/2026
Scale:	1:5,000 @ A3








Key

-  Order Limits
-  Geophysical Survey Area
-  Survey Extent
-  Location of Illus 237 - 641
-  Proposed Overhead Line Alignment
-  Proposed Pylon Location

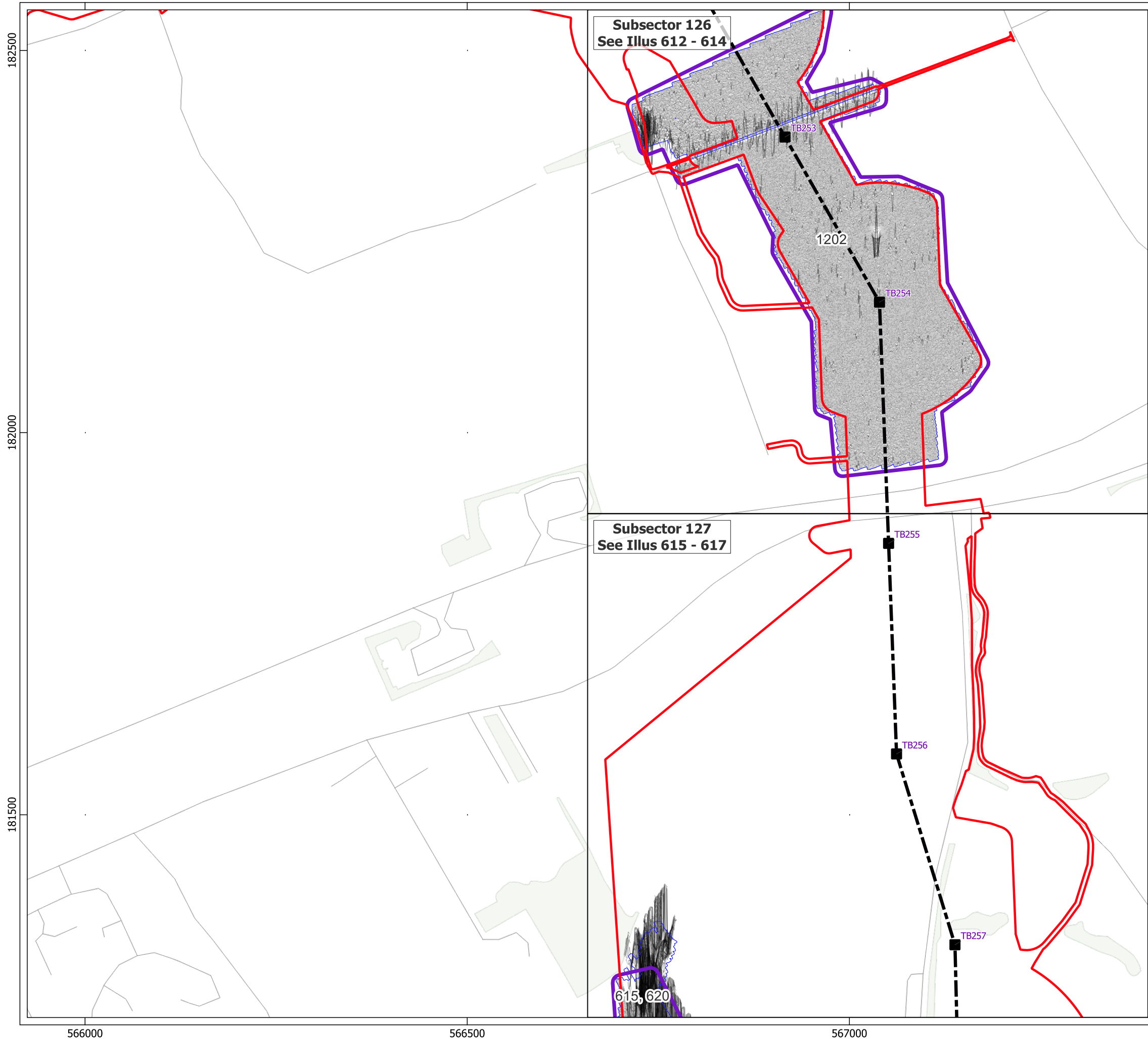




0 100 200 m

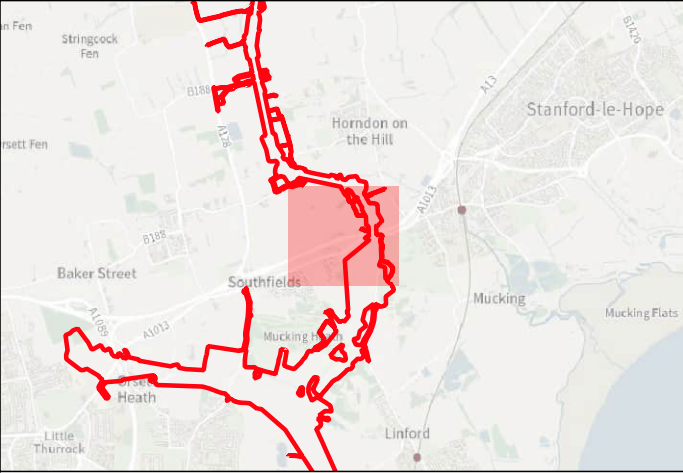
Contains Ordnance Survey data © Crown Copyright and database right 2026.

This material is for client report only © Headland Archaeology. No unauthorised reproduction.








Site:	EAGR23
Created by:	KS
Checked by:	KH
Version:	v1.2
Date:	27/01/2026
Scale:	1:5,000 @ A3

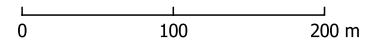






Key

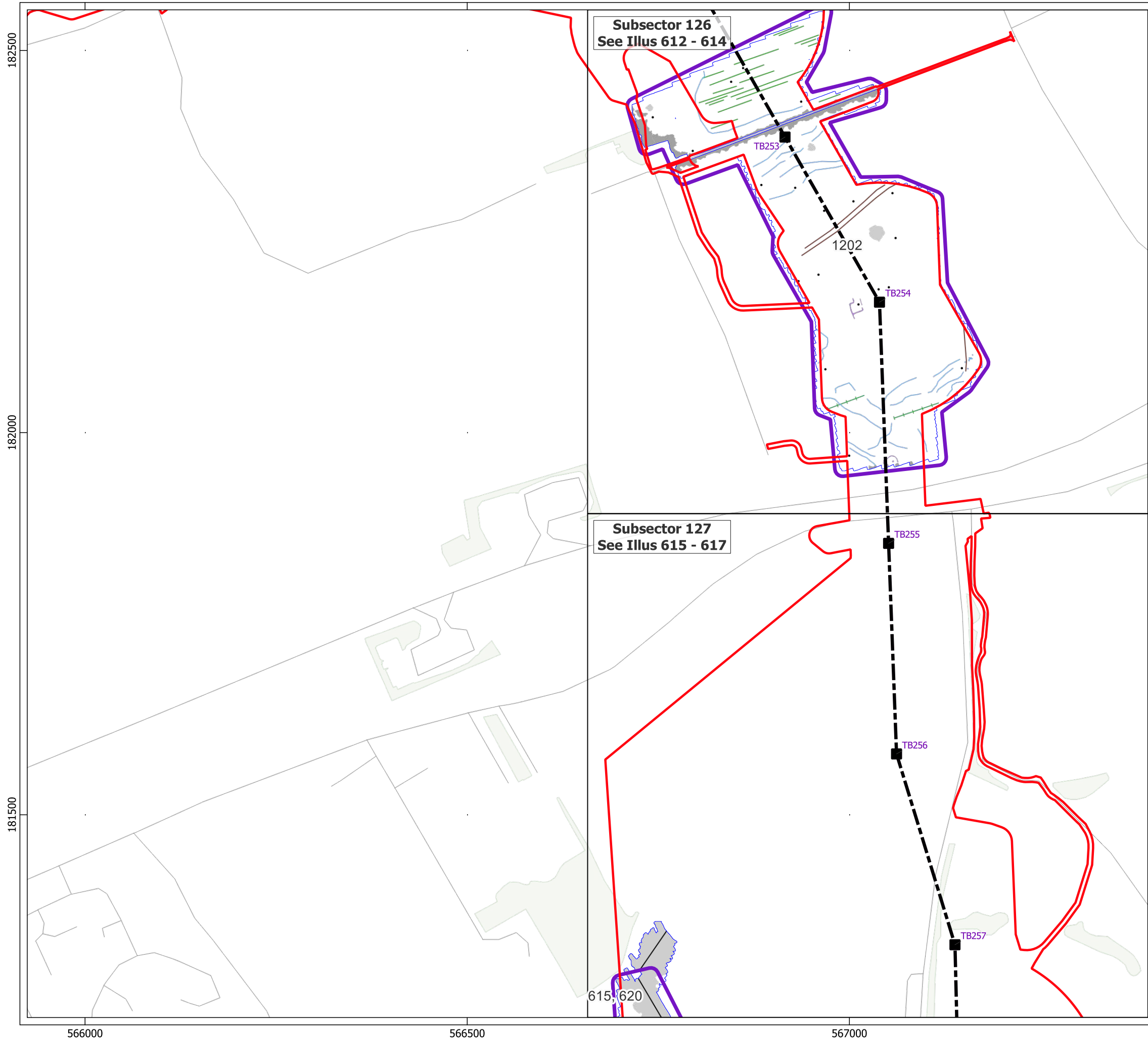
-  Order Limits
-  Geophysical Survey Area
-  Survey Extent
-  Location of Illus 237 - 641
-  Proposed Overhead Line Alignment
-  Proposed Pylon Location
-  XY Trace (25nT/cm)





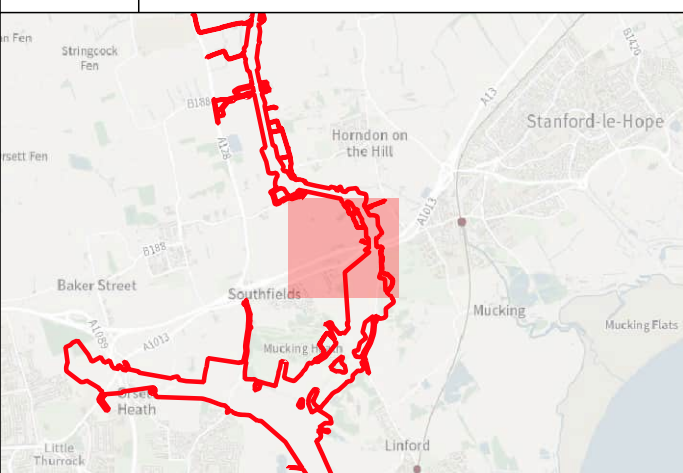
Contains Ordnance Survey data © Crown Copyright and database right 2026.

This material is for client report only © Headland Archaeology. No unauthorised reproduction.

Site:	EAGR23
Created by:	KS
Checked by:	KH
Version:	v1.2
Date:	27/01/2026
Scale:	1:5,000 @ A3





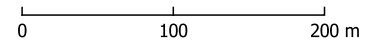


Key

- Order Limits
- Geophysical Survey Area
- Survey Extent
- Location of Illus 237 - 641
- Proposed Overhead Line Alignment
- Proposed Pylon Location

Geophys Interpretation

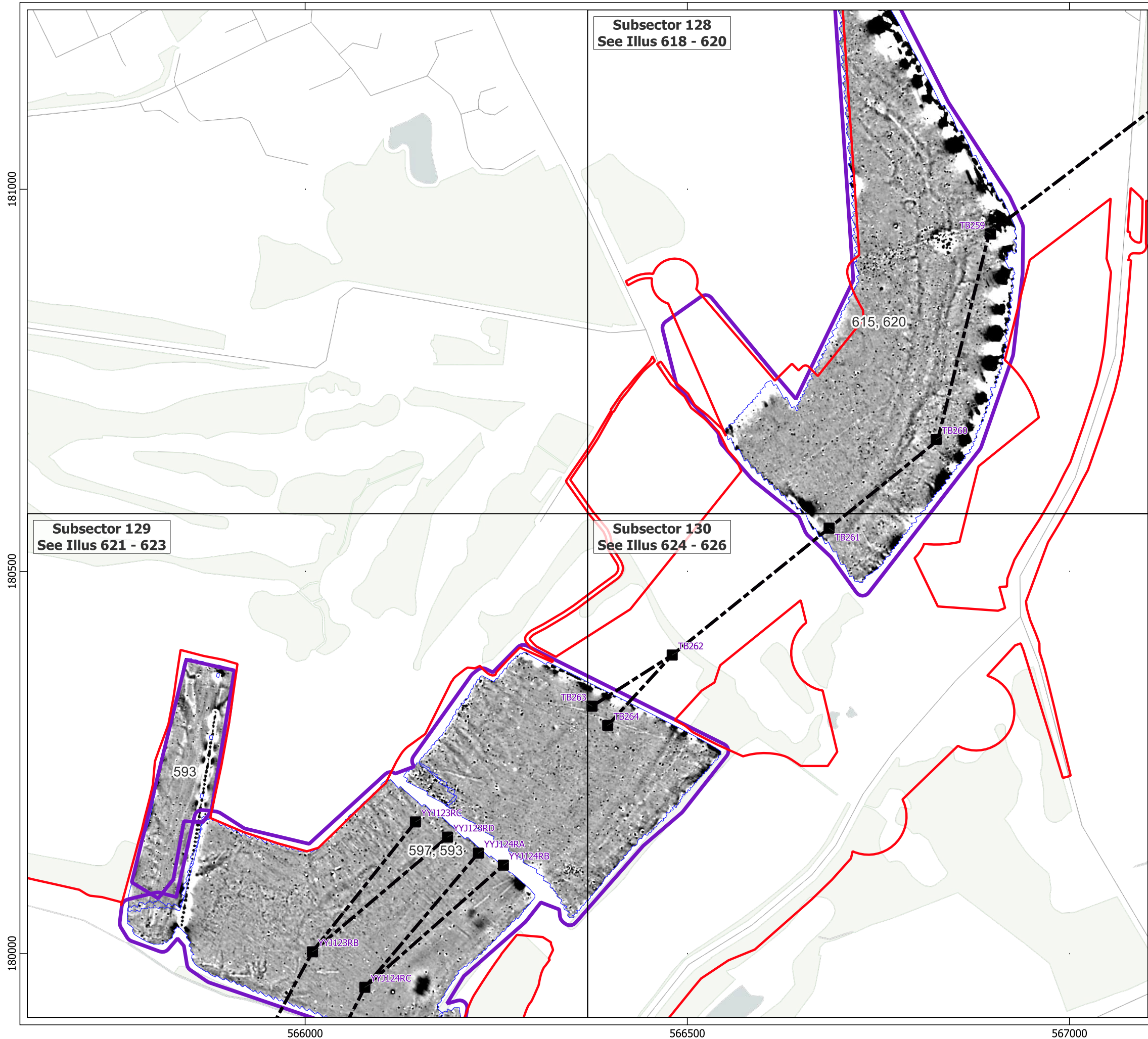
- Ferrous Objects
- Agriculture
- Field Boundary
- Field Drain
- Natural
- Service
- Magnetic Disturbance (Above Ground)
- Magnetic Disturbance (Below Ground)
- Natural
- Uncertain





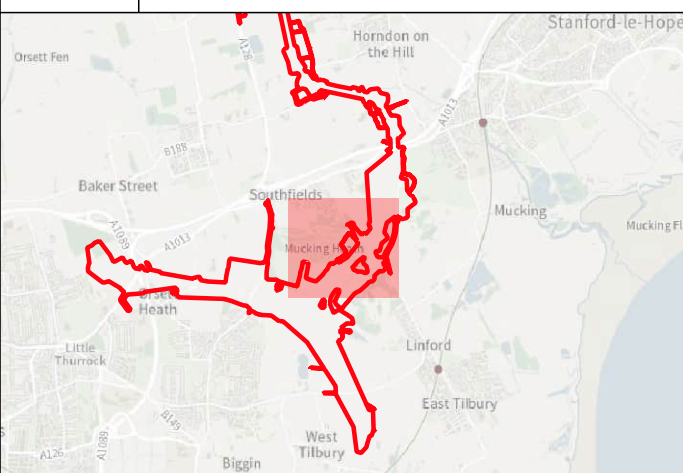
Contains Ordnance Survey data © Crown Copyright and database right 2026.

This material is for client report only © Headland Archaeology. No unauthorised reproduction.







Site:	EAGR23
Created by:	KS
Checked by:	KH
Version:	v1.2
Date:	27/01/2026
Scale:	1:5,000 @ A3

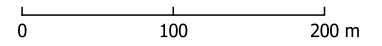







Key

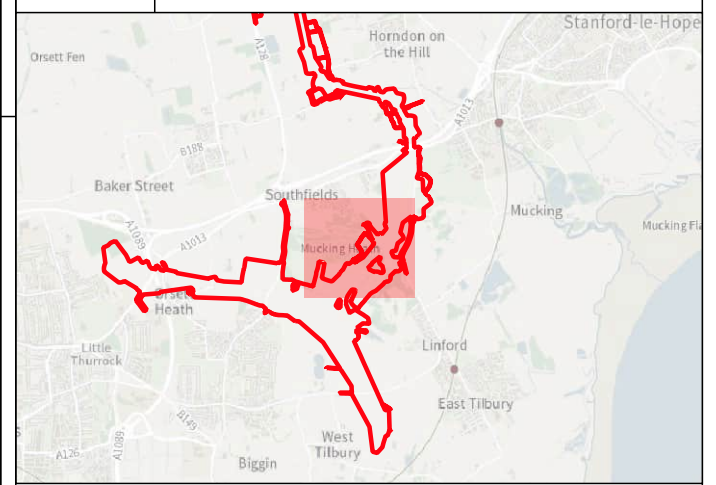
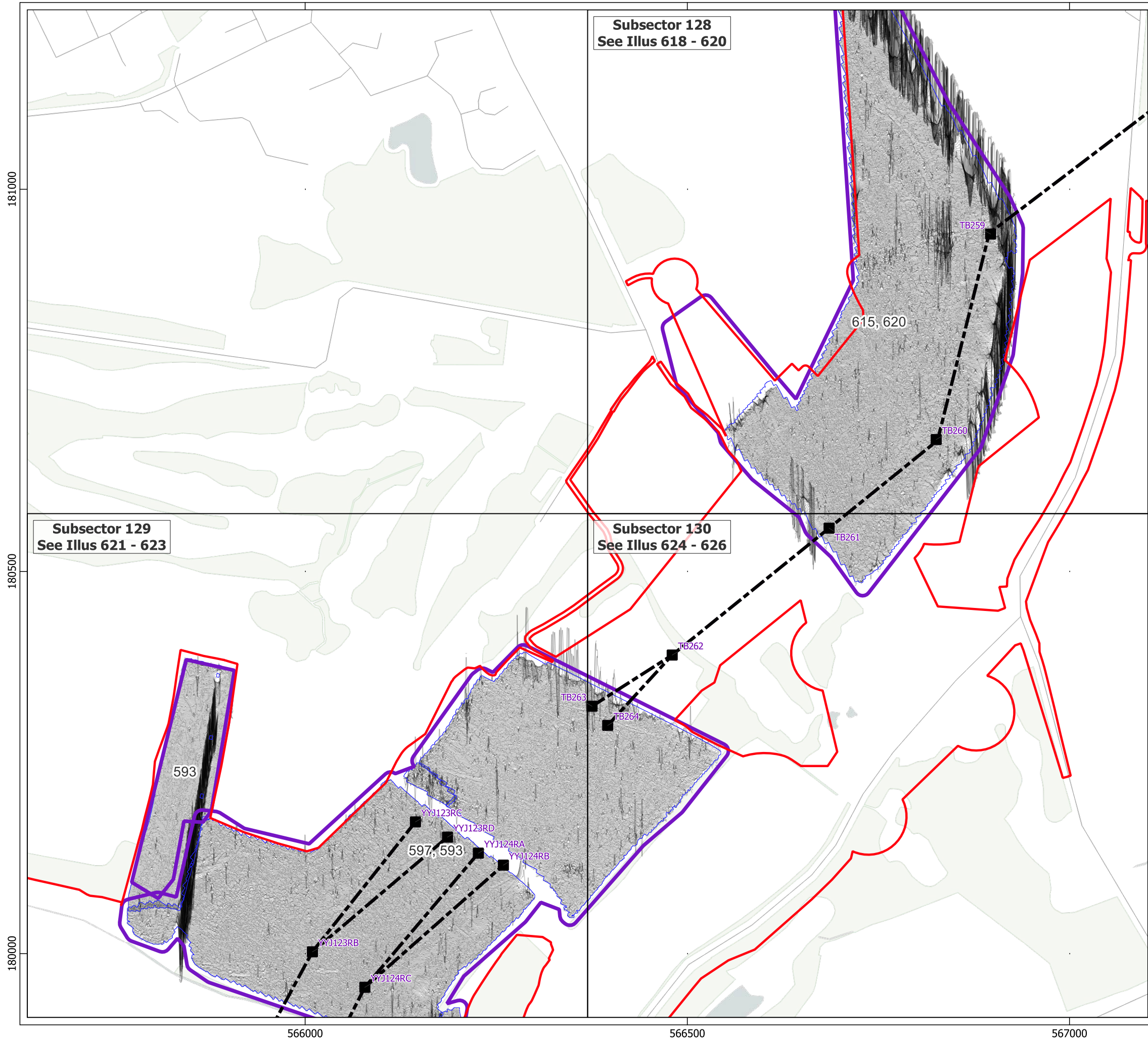
-  Order Limits
-  Geophysical Survey Area
-  Survey Extent
-  Location of Illus 237 - 641
-  Proposed Overhead Line Alignment
-  Proposed Pylon Location



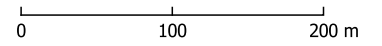
Contains Ordnance Survey data © Crown Copyright and database right 2026.

This material is for client report only © Headland Archaeology. No unauthorised reproduction.

Site:	EAGR23
Created by:	KS
Checked by:	KH
Version:	v1.2
Date:	27/01/2026
Scale:	1:5,000 @ A3

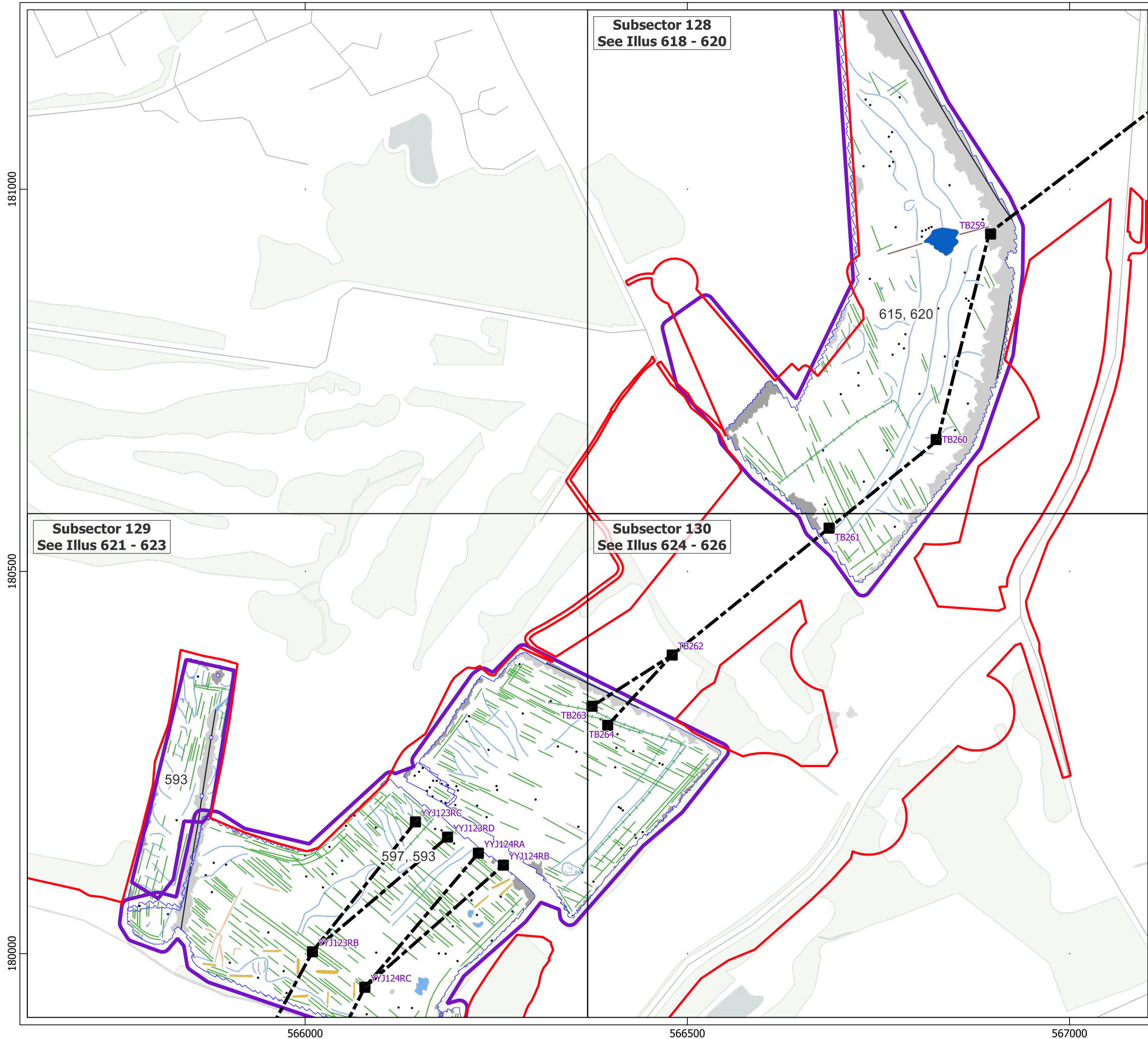


- Key**
- Order Limits
 - Geophysical Survey Area
 - Survey Extent
 - Location of Illus 237 - 641
 - Proposed Overhead Line Alignment
 - Proposed Pylon Location
 - XY Trace (25nT/cm)



Contains Ordnance Survey data © Crown Copyright and database right 2026.
This material is for client report only © Headland Archaeology. No unauthorised reproduction.

Site:	EAGR23
Created by:	KS
Checked by:	KH
Version:	v1.2
Date:	27/01/2026
Scale:	1:5,000 @ A3



HEADLAND
ARCHAEOLOGY
an RSK company

Key

- Order Limits
- Geophysical Survey Area
- Survey Extent
- Location of Illus 237 - 641
- Proposed Overhead Line Alignment
- Proposed Pylon Location

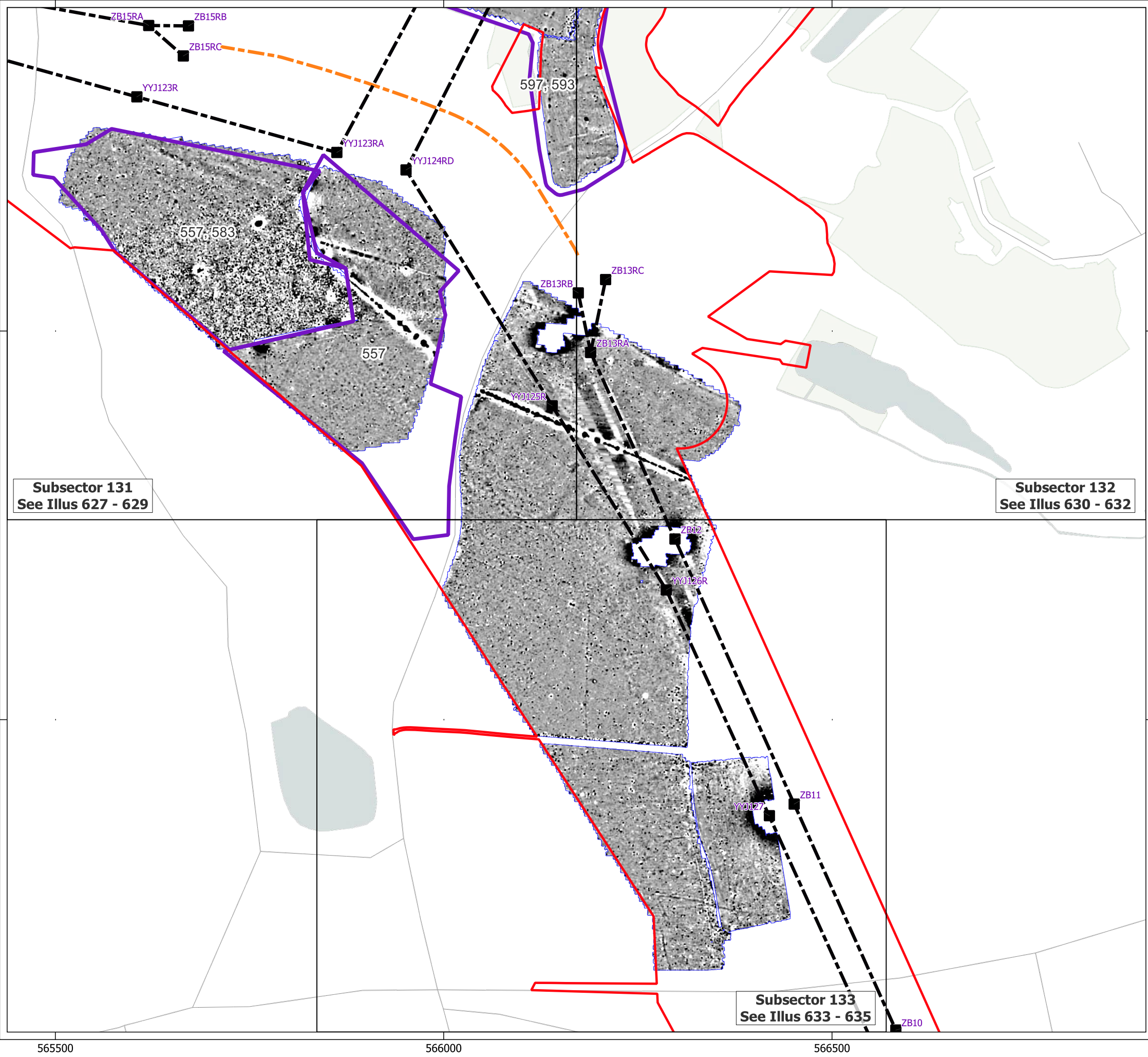
Geophys Interpretation



- Ferrous Objects
- Agriculture
- Data Artefact
- Field Boundary
- Field Drain
- Natural
- Service
- Magnetic Disturbance (Above Ground)
- Magnetic Disturbance (Below Ground)
- Natural
- Possible Archaeology
- Former Pond
- Trial Trench

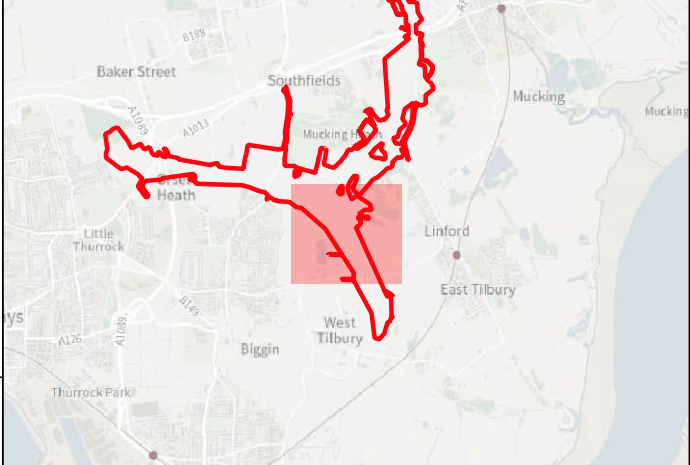
Contains Ordnance Survey data © Crown Copyright and database right 2026.

This material is for client report only © Headland Archaeology. No unauthorised reproduction.








Site:	EAGR23
Created by:	KS
Checked by:	KH
Version:	v1.2
Date:	27/01/2026
Scale:	1:5,000 @ A3








Key

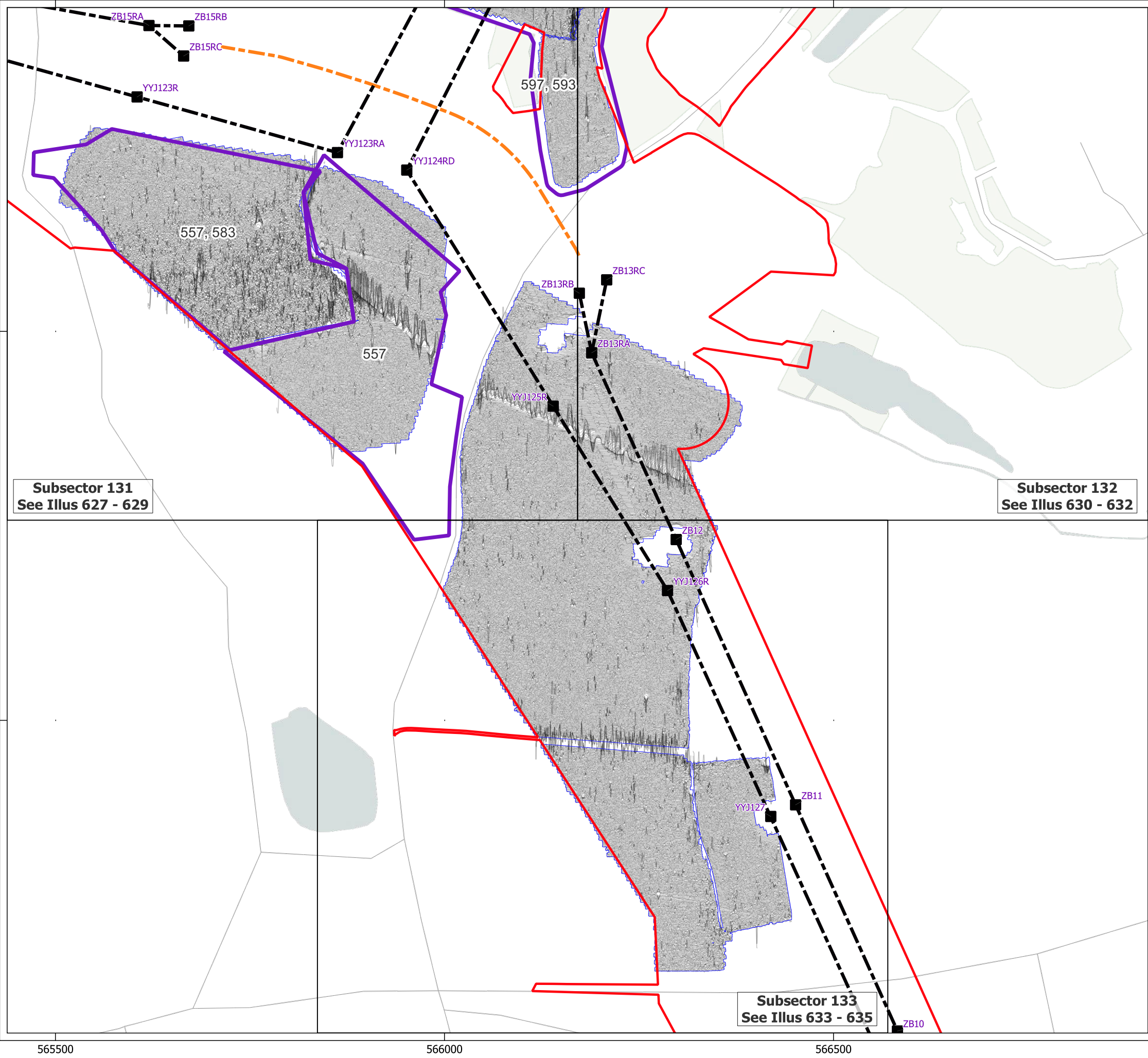
-  Order Limits
-  Geophysical Survey Area
-  Survey Extent
-  Location of Illus 237 - 641
-  Proposed Overhead Line Alignment
-  Proposed Pylon Location
-  Proposed Underground Cable Alignment



0 100 200 m

Contains Ordnance Survey data © Crown Copyright and database right 2026.
This material is for client report only © Headland Archaeology. No unauthorised reproduction.

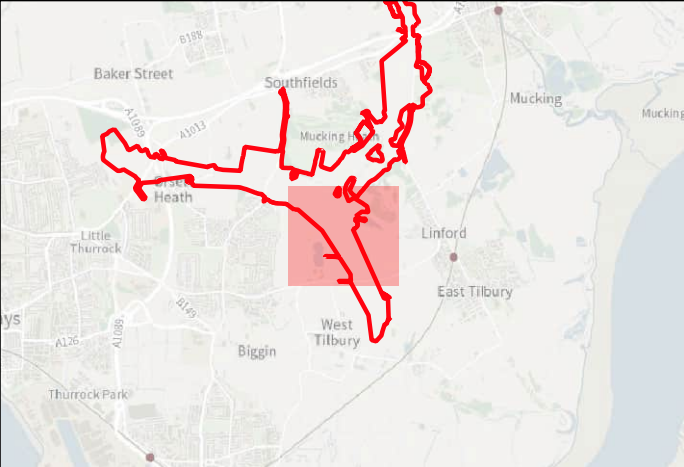
Site:	EAGR23
Created by:	KS
Checked by:	KH
Version:	v1.2
Date:	27/01/2026
Scale:	1:5,000 @ A3



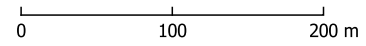
Subsector 131
See Illus 627 - 629

Subsector 132
See Illus 630 - 632

Subsector 133
See Illus 633 - 635

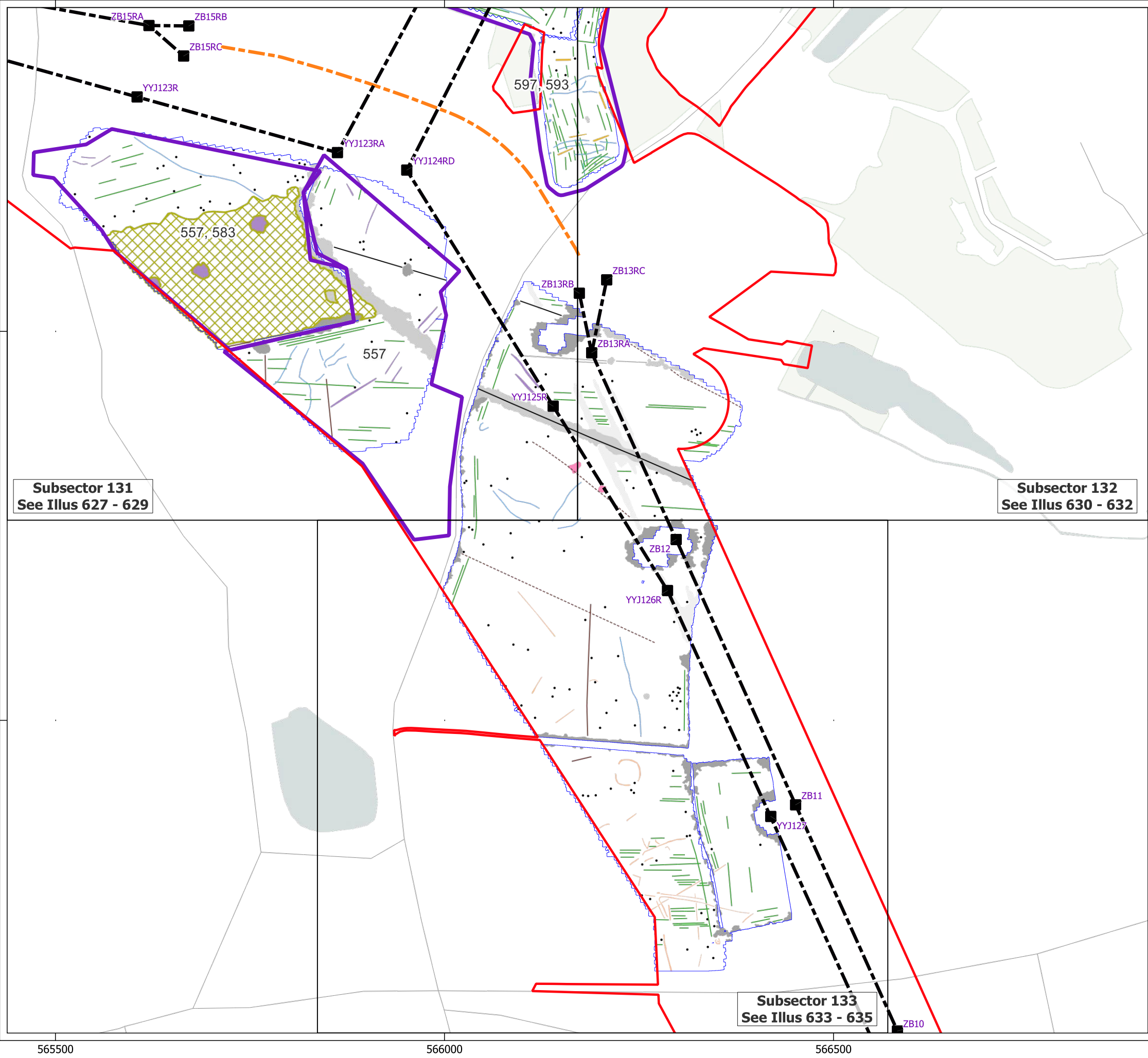




- Key**
- Order Limits
 - Geophysical Survey Area
 - Survey Extent
 - Location of Illus 237 - 641
 - Proposed Overhead Line Alignment
 - Proposed Pylon Location
 - Proposed Underground Cable Alignment
 - XY Trace (25nT/cm)

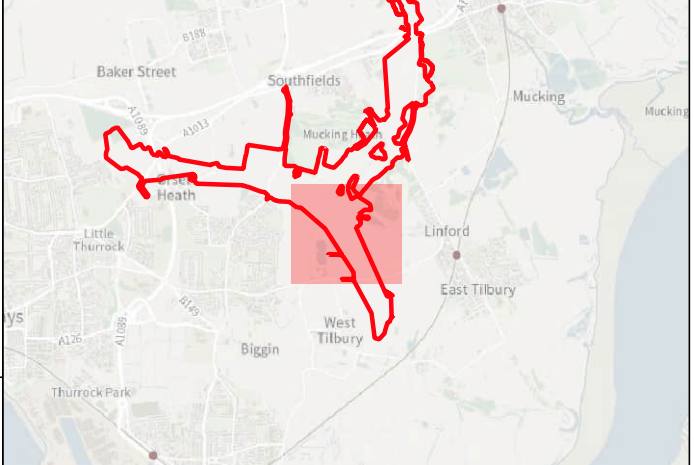


Contains Ordnance Survey data © Crown Copyright and database right 2026.
This material is for client report only © Headland Archaeology. No unauthorised reproduction.








Site:	EAGR23
Created by:	KS
Checked by:	KH
Version:	v1.2
Date:	27/01/2026
Scale:	1:5,000 @ A3






















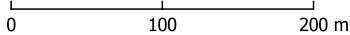


Key

-  Order Limits
-  Geophysical Survey Area
-  Survey Extent
-  Location of Illus 237 - 641
-  Proposed Overhead Line Alignment
-  Proposed Pylon Location
-  Proposed Underground Cable Alignment

Geophys Interpretation

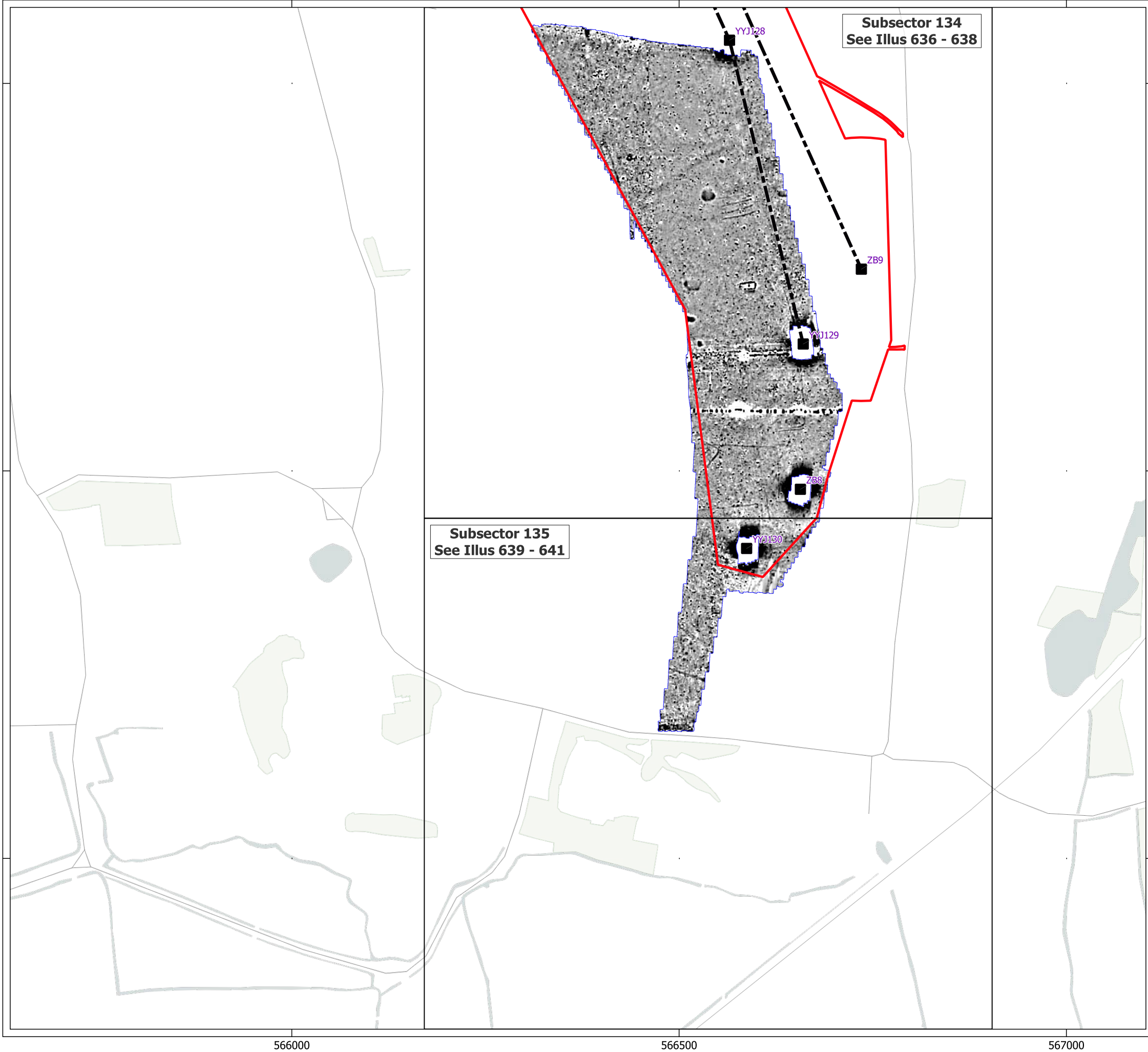
-  Ferrous Objects
-  Agriculture
-  Data Artefact
-  Field Boundary
-  Possible Field Boundary
-  Natural
-  Service
-  Uncertain
-  Magnetic Disturbance (Above Ground)
-  Magnetic Disturbance (Below Ground)
-  Natural
-  Overhead Cable
-  Possible Archaeology
-  Quarry
-  Uncertain
-  Trial Trench
-  Greenwaste





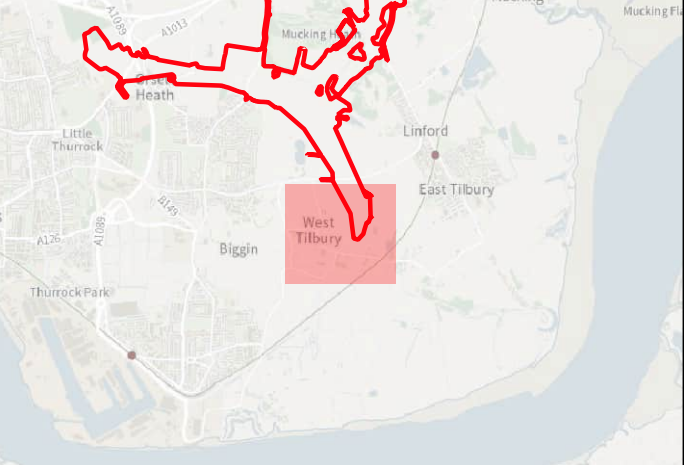
Contains Ordnance Survey data © Crown Copyright and database right 2026.

This material is for client report only © Headland Archaeology. No unauthorised reproduction.






Site:	EAGR23
Created by:	KS
Checked by:	KH
Version:	v1.2
Date:	27/01/2026
Scale:	1:5,000 @ A3








Key

-  Order Limits
-  Survey Extent
-  Location of Illus 237 - 641
-  Proposed Overhead Line Alignment
-  Proposed Pylon Location

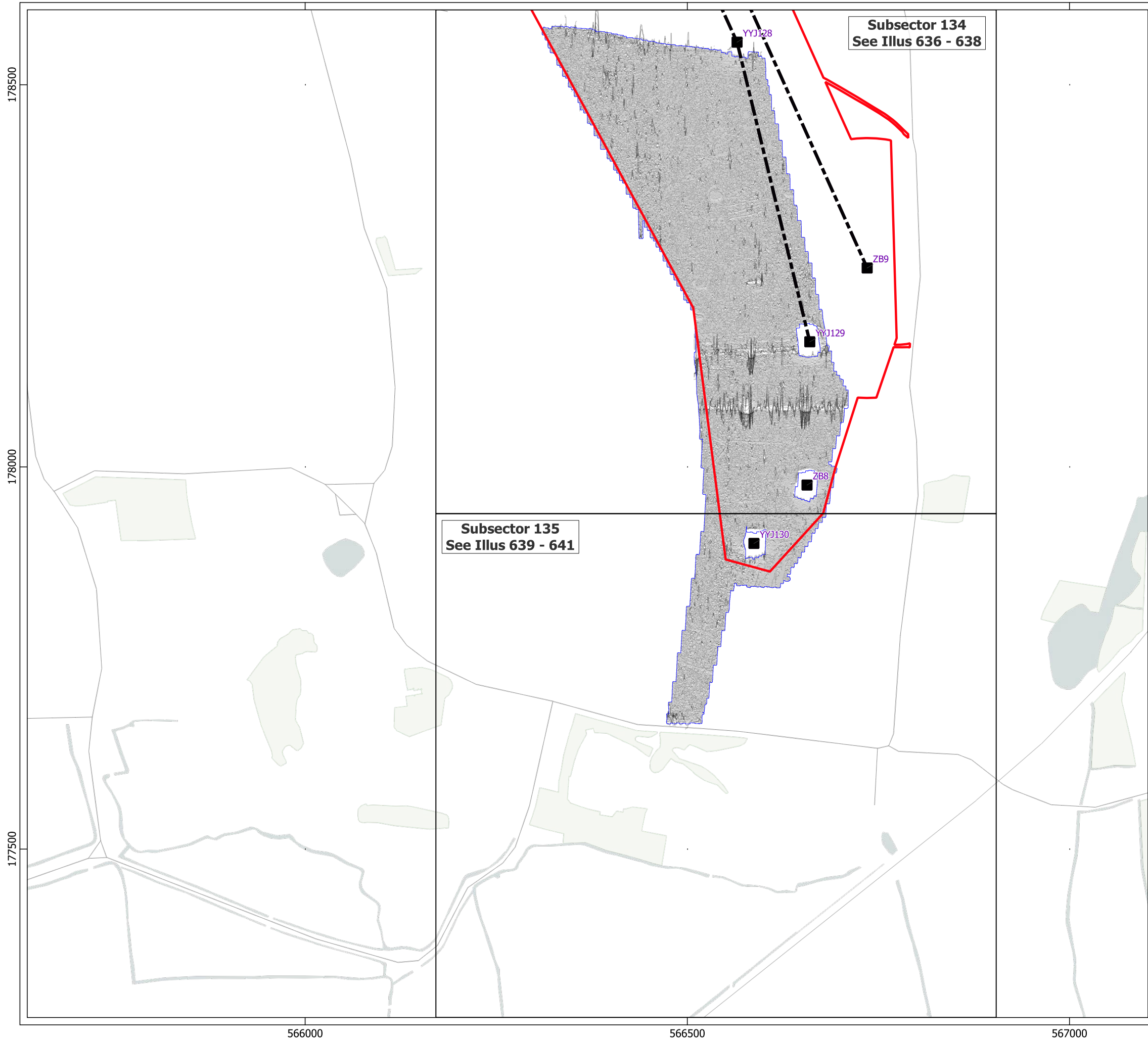




0 100 200 m


Contains Ordnance Survey data © Crown Copyright and database right 2026.

This material is for client report only © Headland Archaeology. No unauthorised reproduction.







Site:	EAGR23
Created by:	KS
Checked by:	KH
Version:	v1.2
Date:	27/01/2026
Scale:	1:5,000 @ A3

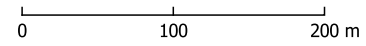






Key

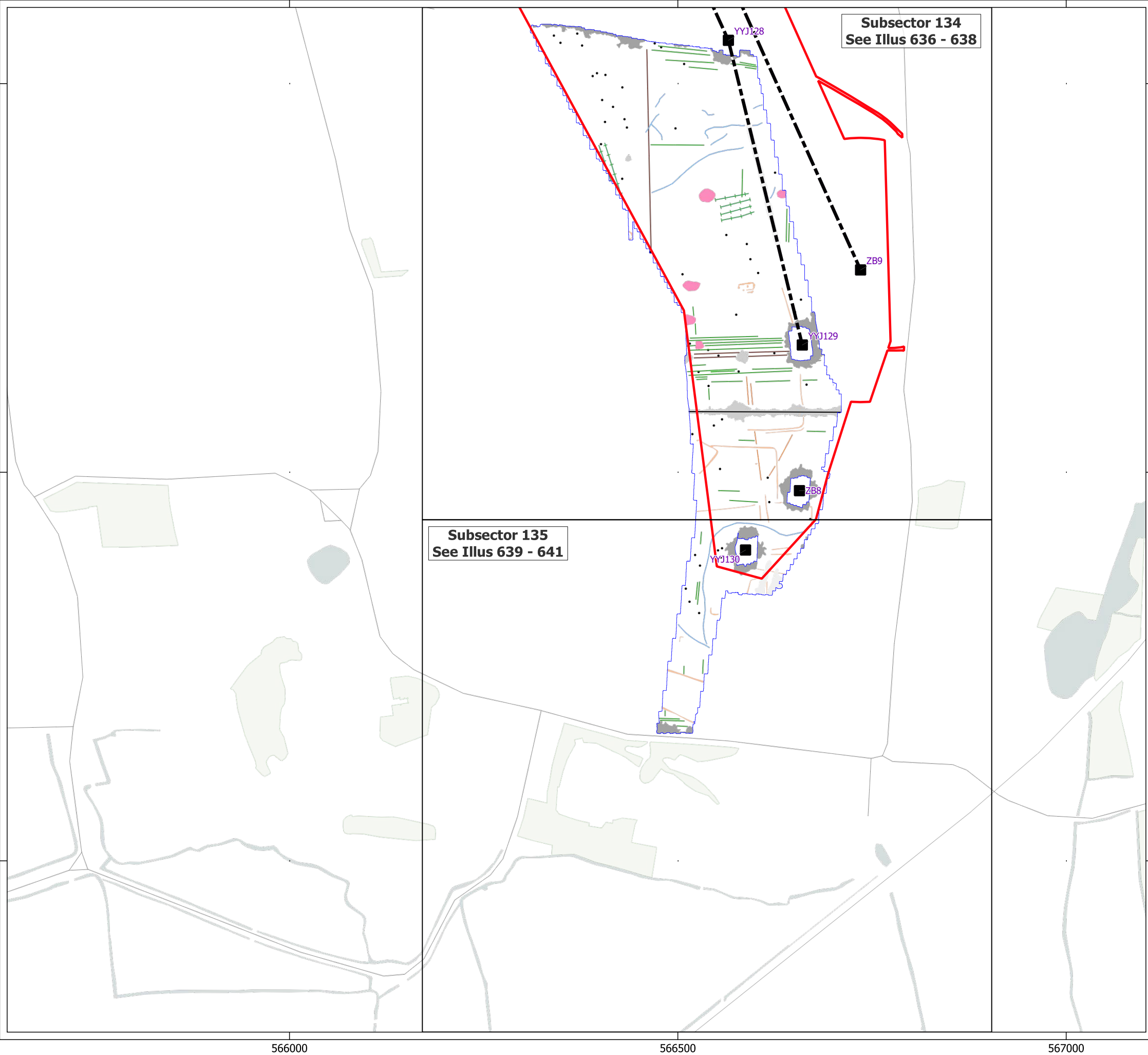
-  Order Limits
-  Survey Extent
-  Location of Illus 237 - 641
-  Proposed Overhead Line Alignment
-  Proposed Pylon Location
-  XY Trace (25nT/cm)





Contains Ordnance Survey data © Crown Copyright and database right 2026.

This material is for client report only © Headland Archaeology. No unauthorised reproduction.

Site:	EAGR23
Created by:	KS
Checked by:	KH
Version:	v1.2
Date:	27/01/2026
Scale:	1:5,000 @ A3









HEADLAND


ARCHAEOLOGY


an RSK company





Key

 Order Limits


 Survey Extent


 Location of Illus 237 - 641


 Proposed Overhead Line Alignment


 Proposed Pylon Location


Geophys Interpretation


 Ferrous Objects


 Possible Archaeology


 Agriculture


 Field Boundary


 Field Drain


 Natural


 Service

 Magnetic Disturbance (Above Ground)

 Magnetic Disturbance (Below Ground)

 Overhead Cable

 Possible Archaeology

 Quarry

0100200

m


Contains Ordnance Survey data © Crown Copyright and database right 2026.


This material is for client report only © Headland Archaeology. No unauthorised reproduction.

Site:	EAGR23
Created by:	KS
Checked by:	KH
Version:	v1.2
Date:	27/01/2026
Scale:	1:5,000 @ A3

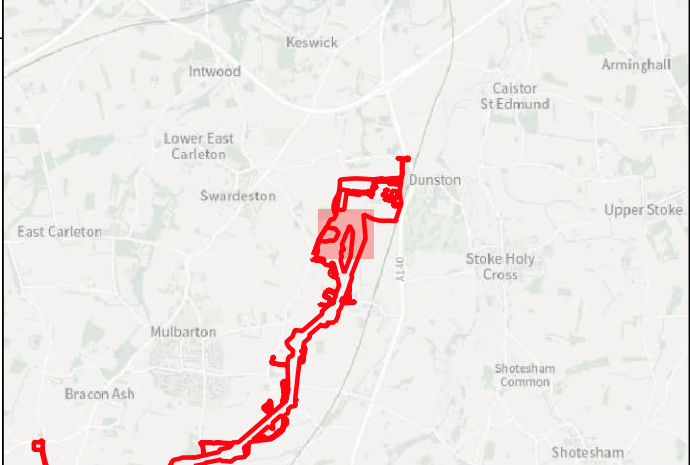
Illus - 236 Overview of Interpretation of magnetometer data; Sector 65













HEADLAND
ARCHAEOLOGY
an RSK company



9

Key

-  Order Limits
-  Geophysical Survey Area
-  Survey Extent
-  Proposed Overhead Line Alignment
-  Proposed Pylon Location

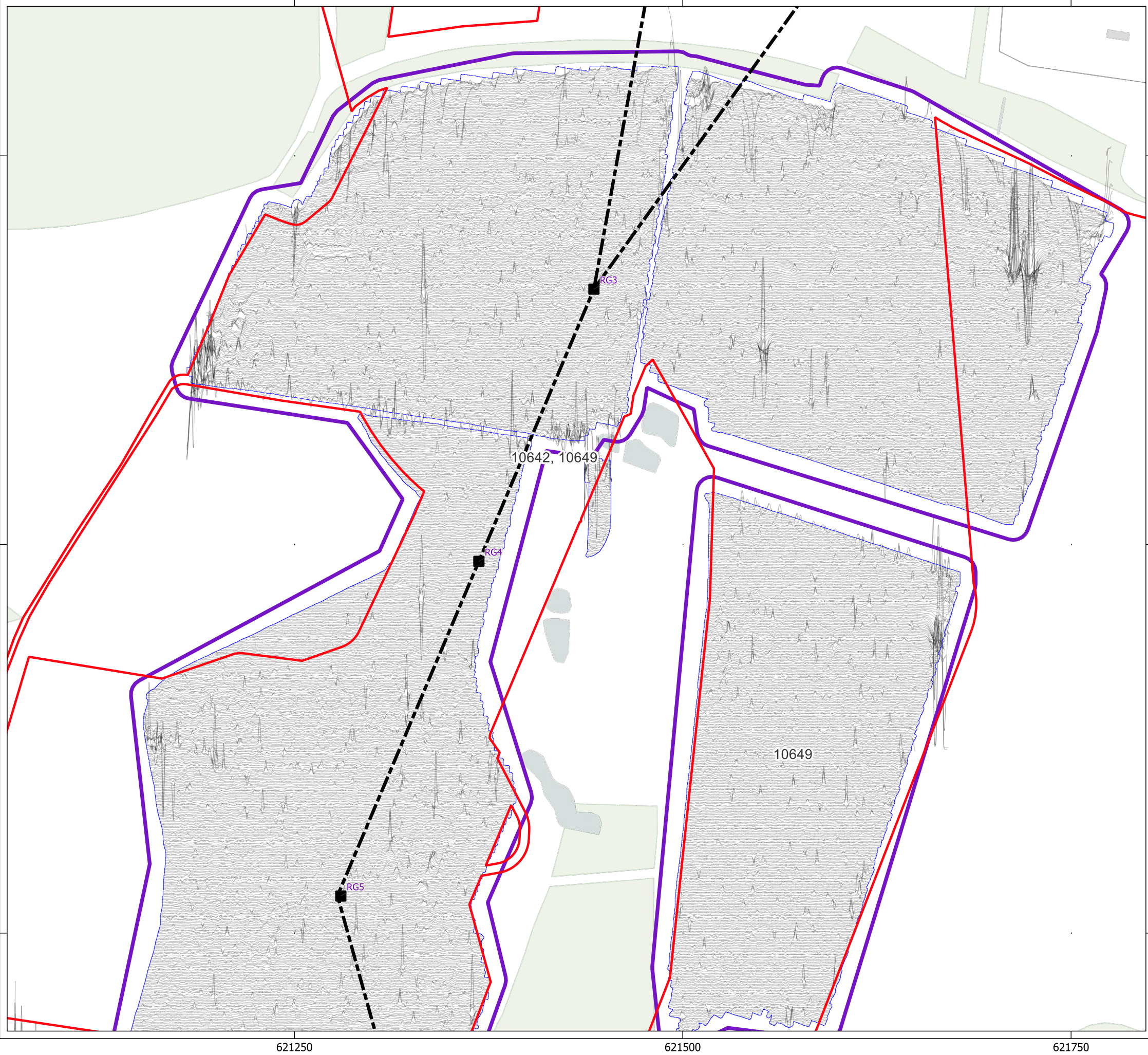



+2nT
-1nT


0 40 80 m

Contains Ordnance Survey data © Crown Copyright and database right 2026.
This material is for client report only © Headland Archaeology. No unauthorised reproduction.

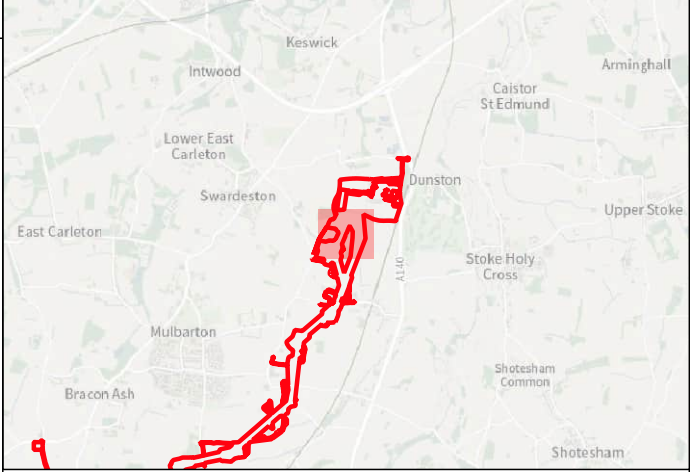
Site:	EAGR23
Created by:	KS
Checked by:	KH
Version:	v1.2
Date:	27/01/2026
Scale:	1:2,500 @ A3













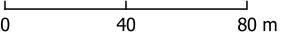
HEADLAND
ARCHAEOLOGY
an RSK company



9

Key

-  Order Limits
-  Geophysical Survey Area
-  Survey Extent
-  Proposed Overhead Line Alignment
-  Proposed Pylon Location
-  XY Trace (25nT/cm)

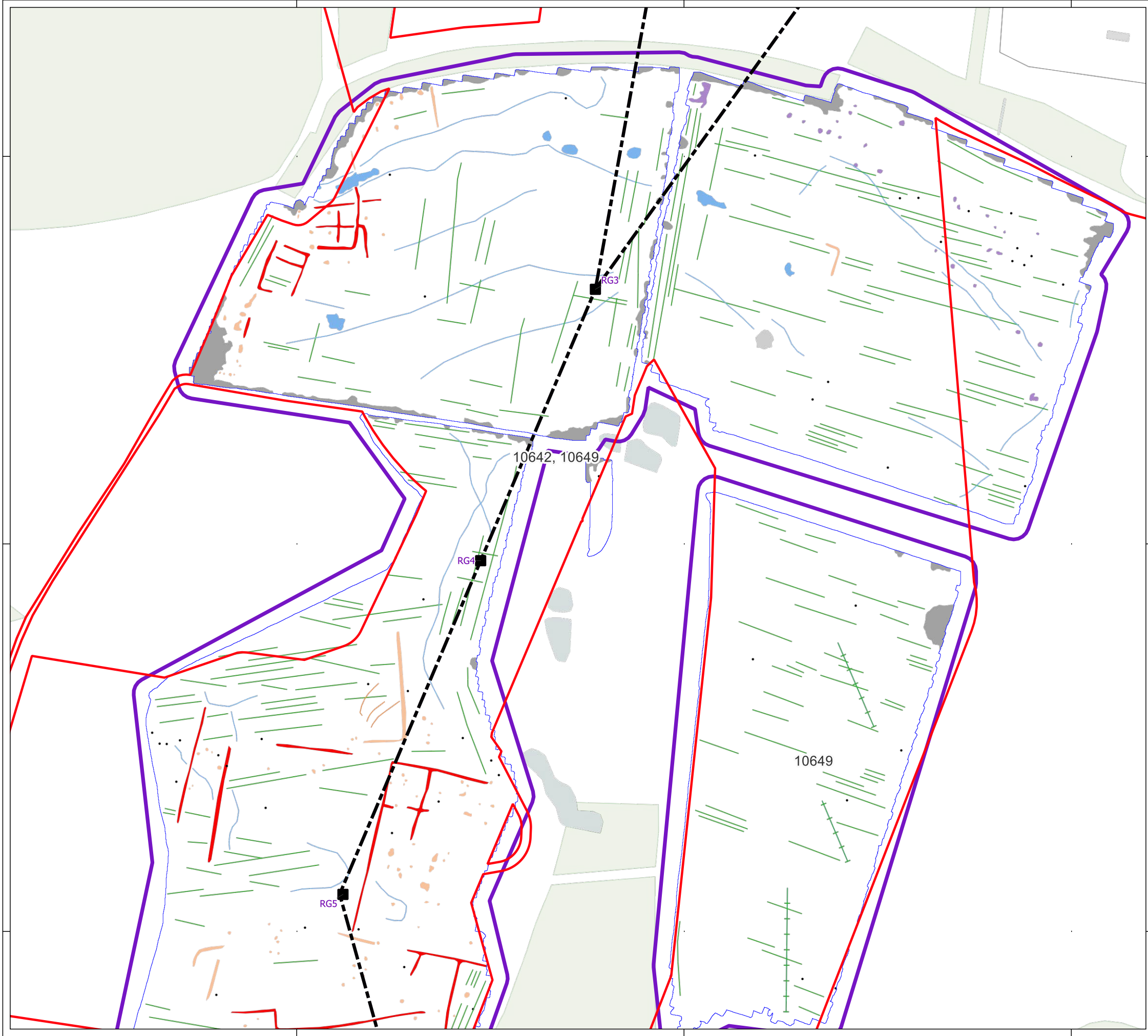




0 40 80 m

Contains Ordnance Survey data © Crown Copyright and database right 2026.

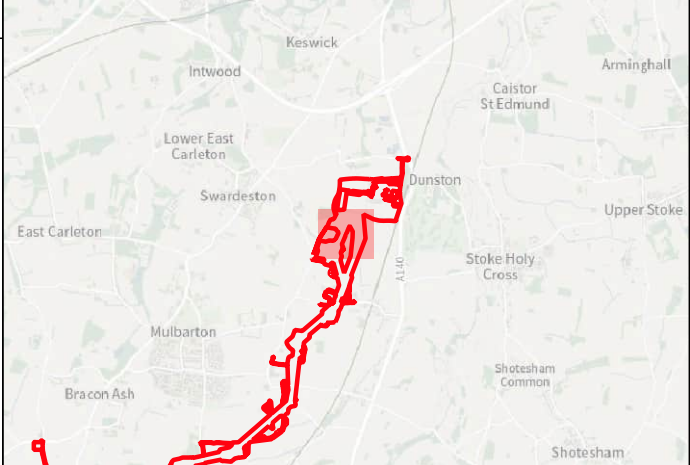
This material is for client report only © Headland Archaeology. No unauthorised reproduction.

Site:	EAGR23
Created by:	KS
Checked by:	KH
Version:	v1.2
Date:	27/01/2026
Scale:	1:2,500 @ A3





an RSK company



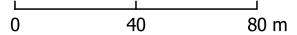
9

Key

- Order Limits
- Geophysical Survey Area
- Survey Extent
- Proposed Overhead Line Alignment
- Proposed Pylon Location

Geophys Interpretation

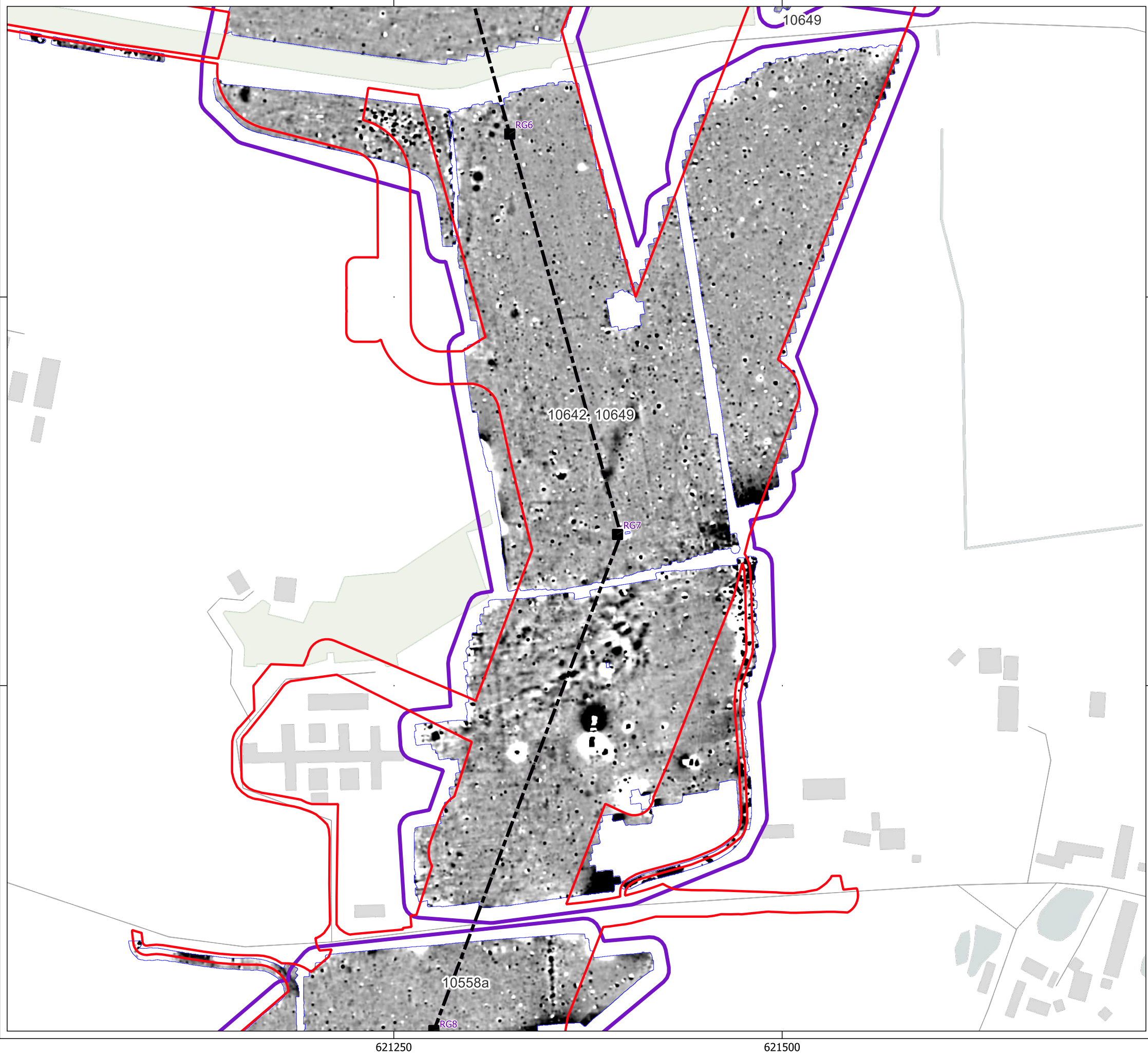
- Ferrous Objects
- Possible Archaeology
- Agriculture
- Field Drain
- Natural
- Archaeology
- Magnetic Disturbance (Above Ground)
- Magnetic Disturbance (Below Ground)
- Natural
- Possible Archaeology
- Uncertain





Contains Ordnance Survey data © Crown Copyright and database right 2026.

This material is for client report only © Headland Archaeology. No unauthorised reproduction.

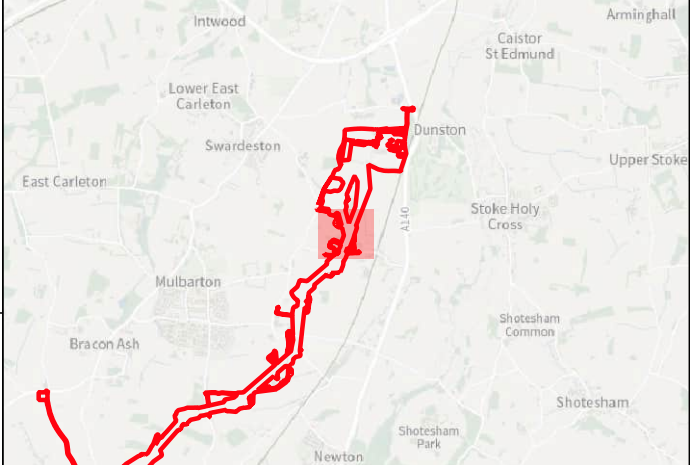
Site:	EAGR23
Created by:	KS
Checked by:	KH
Version:	v1.2
Date:	27/01/2026
Scale:	1:2,500 @ A3













HEADLAND
ARCHAEOLOGY
an RSK company



Key

-  Order Limits
-  Geophysical Survey Area
-  Survey Extent
-  Proposed Overhead Line Alignment
-  Proposed Pylon Location

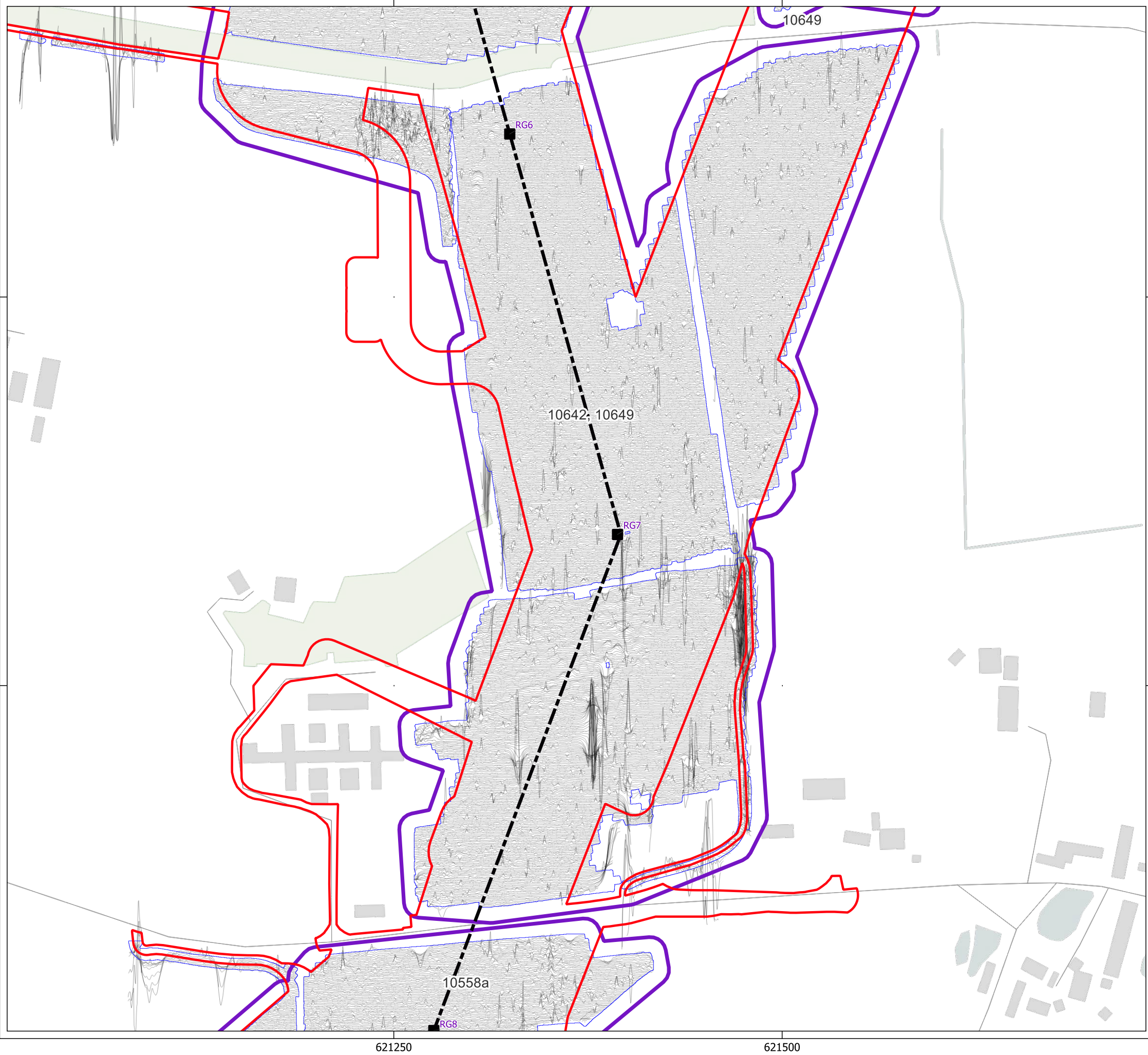


04080 m

Contains Ordnance Survey data © Crown Copyright and database right 2026.

This material is for client report only © Headland Archaeology. No unauthorised reproduction.

Site:	EAGR23
Created by:	KS
Checked by:	KH
Version:	v1.2
Date:	27/01/2026
Scale:	1:2,500 @ A3



HEADLAND
ARCHAEOLOGY
an RSK company

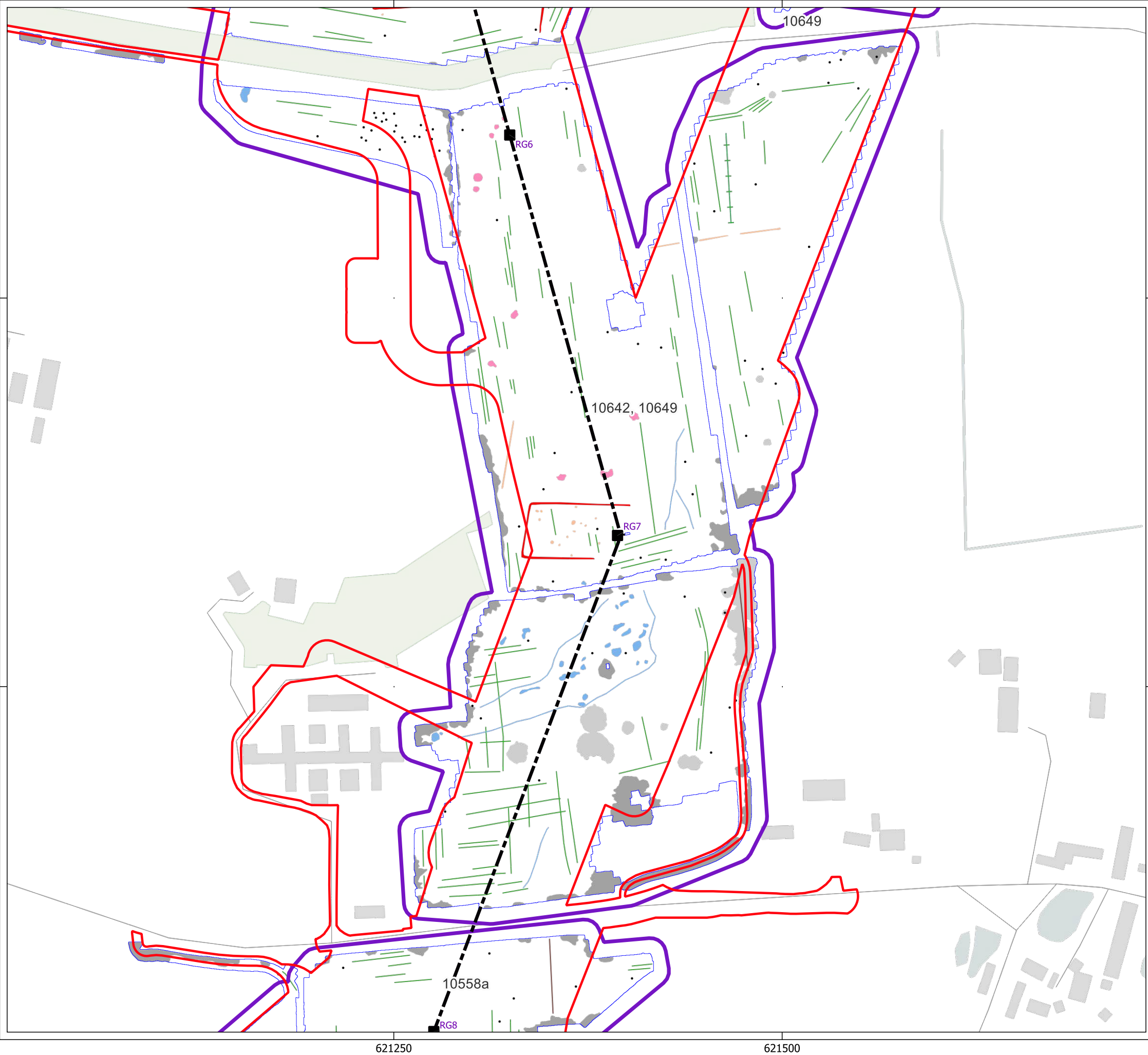
Key



- Order Limits
- Geophysical Survey Area
- Survey Extent
- Proposed Overhead Line Alignment
- Proposed Pylon Location
- XY Trace (25nT/cm)

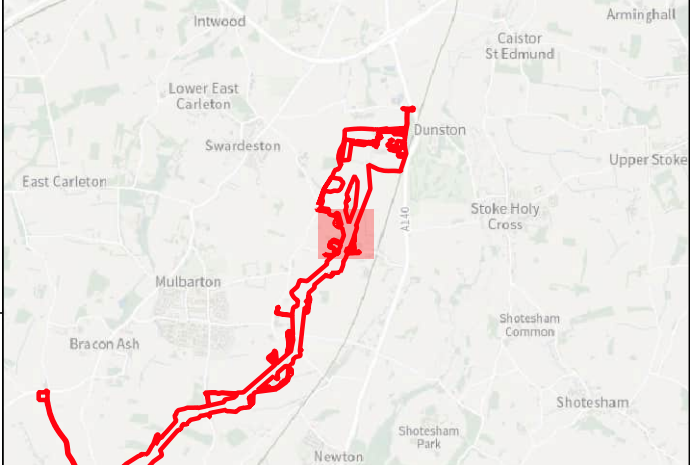
Contains Ordnance Survey data © Crown Copyright and database right 2026.

This material is for client report only © Headland Archaeology. No unauthorised reproduction.






Site:	EAGR23
Created by:	KS
Checked by:	KH
Version:	v1.2
Date:	27/01/2026
Scale:	1:2,500 @ A3
















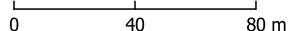


Key

-  Order Limits
-  Geophysical Survey Area
-  Survey Extent
-  Proposed Overhead Line Alignment
-  Proposed Pylon Location

Geophys Interpretation

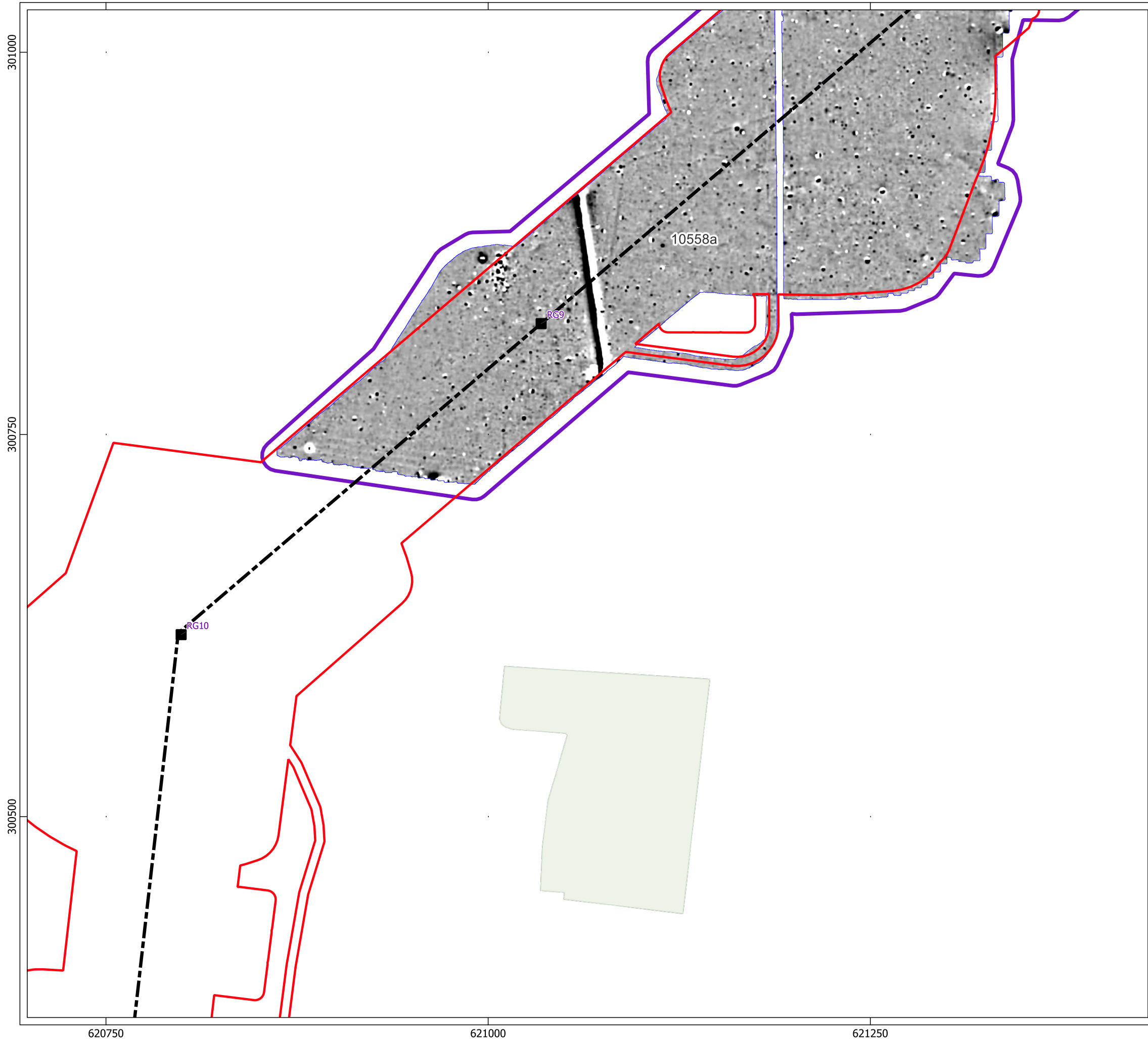
-  Ferrous Objects
-  Agriculture
-  Field Boundary
-  Field Drain
-  Natural
-  Archaeology
-  Magnetic Disturbance (Above Ground)
-  Magnetic Disturbance (Below Ground)
-  Natural
-  Possible Archaeology
-  Quarry



Contains Ordnance Survey data © Crown Copyright and database right 2026.

This material is for client report only © Headland Archaeology. No unauthorised reproduction.

Site:	EAGR23
Created by:	KS
Checked by:	KH
Version:	v1.2
Date:	27/01/2026
Scale:	1:2,500 @ A3



Key

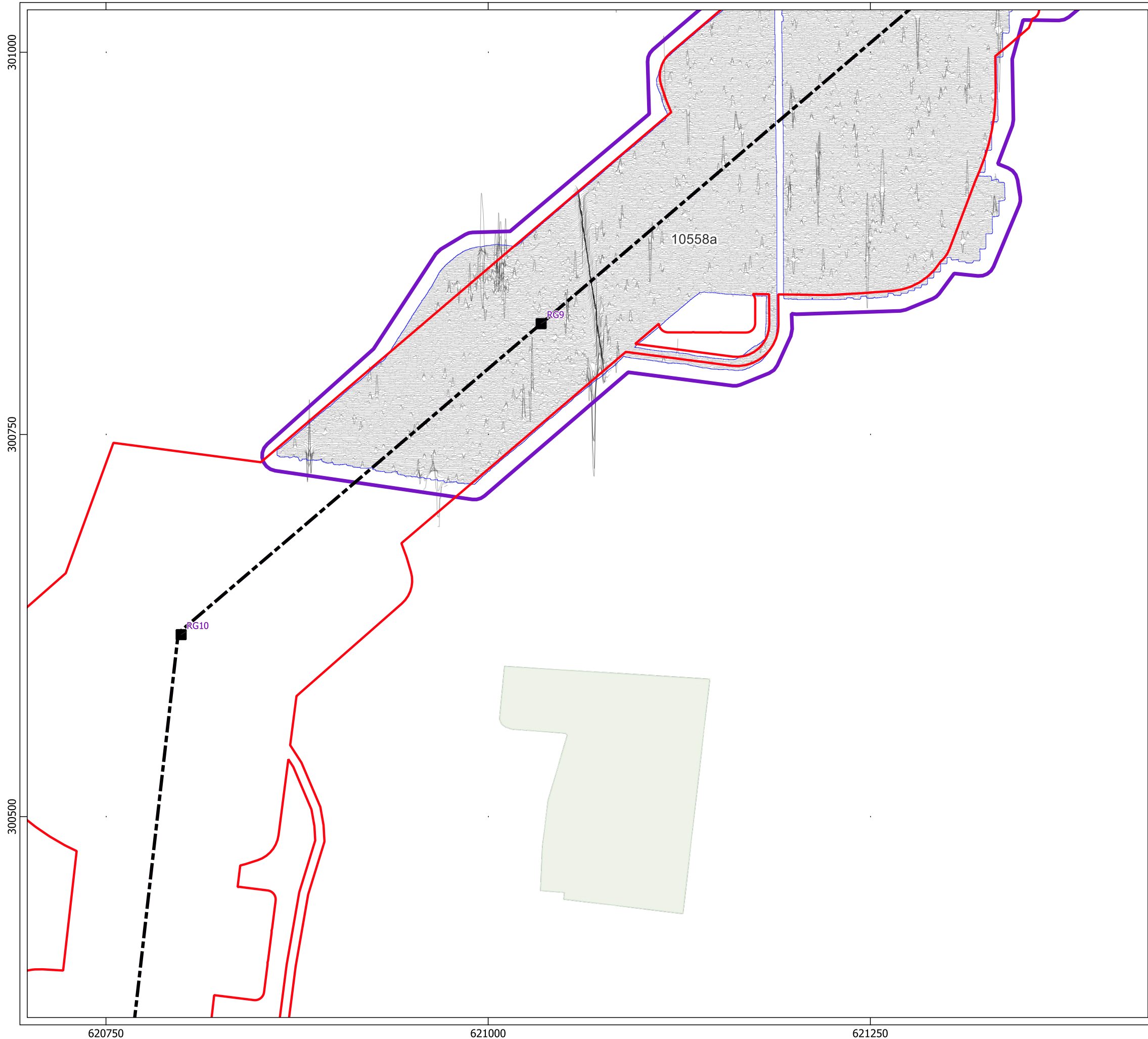
- Order Limits
- Geophysical Survey Area
- Survey Extent
- Proposed Overhead Line Alignment
- Proposed Pylon Location


0 40 80 m


Contains Ordnance Survey data © Crown Copyright and database right 2026.

This material is for client report only © Headland Archaeology. No unauthorised reproduction.

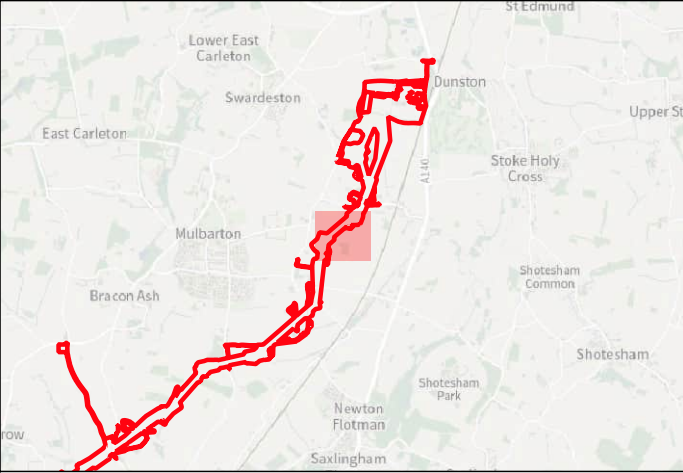
Site:	EAGR23
Created by:	KS
Checked by:	KH
Version:	v1.2
Date:	27/01/2026
Scale:	1:2,500 @ A3











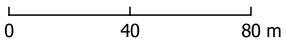


HEADLAND
ARCHAEOLOGY
an RSK company



Key

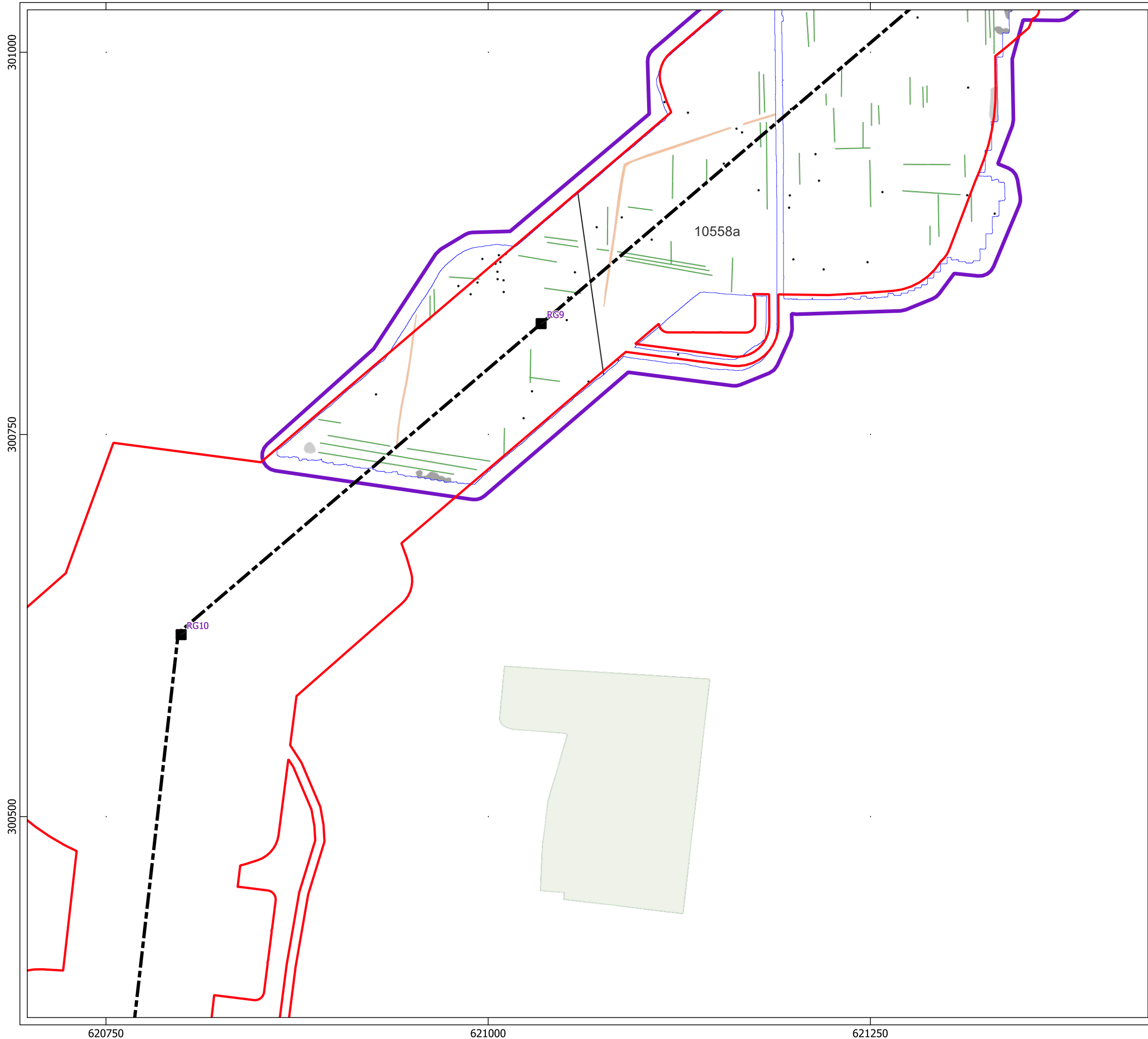
-  Order Limits
-  Geophysical Survey Area
-  Survey Extent
-  Proposed Overhead Line Alignment
-  Proposed Pylon Location
-  XY Trace (25nT/cm)





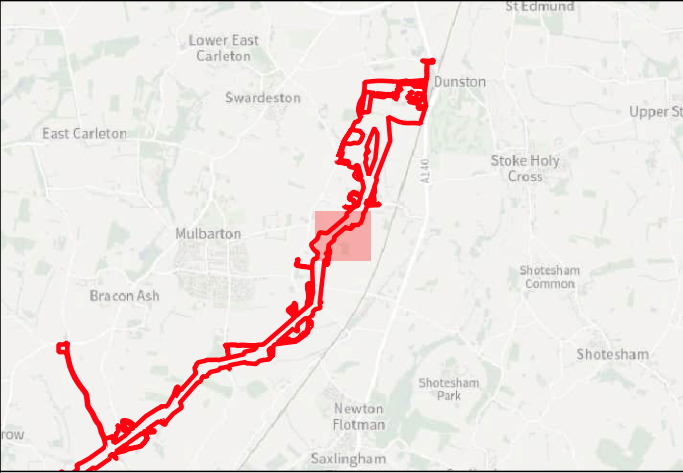
Contains Ordnance Survey data © Crown Copyright and database right 2026.

This material is for client report only © Headland Archaeology. No unauthorised reproduction.

Site:	EAGR23
Created by:	KS
Checked by:	KH
Version:	v1.2
Date:	27/01/2026
Scale:	1:2,500 @ A3





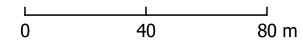


Key

- Order Limits
- Geophysical Survey Area
- Survey Extent
- Proposed Overhead Line Alignment
- Proposed Pylon Location

Geophys Interpretation

- Ferrous Objects
- Agriculture
- Service
- Magnetic Disturbance (Above Ground)
- Magnetic Disturbance (Below Ground)
- Possible Archaeology





Contains Ordnance Survey data © Crown Copyright and database right 2026.

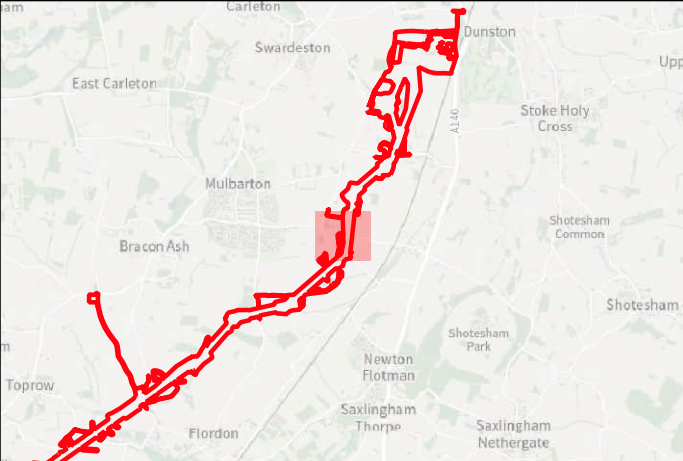
This material is for client report only © Headland Archaeology. No unauthorised reproduction.

Site:	EAGR23
Created by:	KS
Checked by:	KH
Version:	v1.2
Date:	27/01/2026
Scale:	1:2,500 @ A3






Illus - 245 Interpretation of magnetometer data; Subsector 3








Key

-  Order Limits
-  Geophysical Survey Area
-  Survey Extent
-  Proposed Overhead Line Alignment
-  Proposed Pylon Location





0 40 80 m

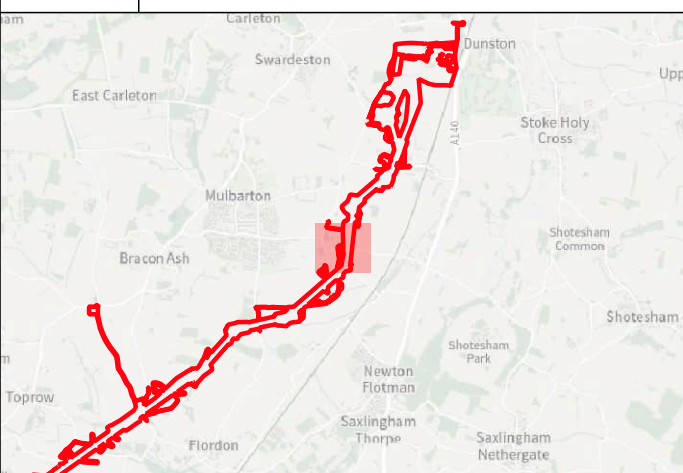
Contains Ordnance Survey data © Crown Copyright and database right 2026.

This material is for client report only © Headland Archaeology. No unauthorised reproduction.

Site:	EAGR23
Created by:	KS
Checked by:	KH
Version:	v1.2
Date:	27/01/2026
Scale:	1:2,500 @ A3

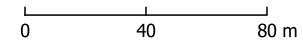






Key

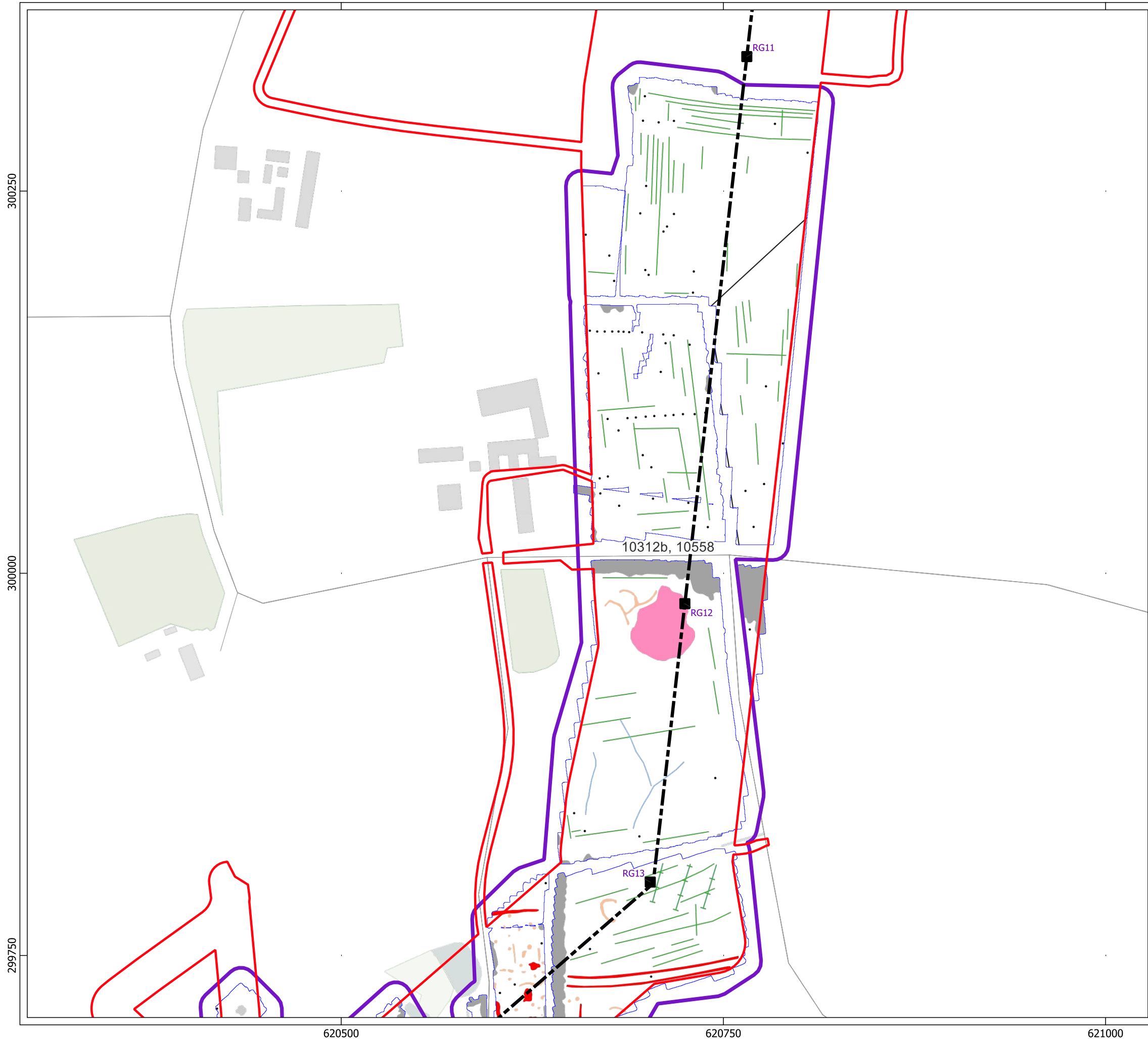
- ▭ Order Limits
- ▭ Geophysical Survey Area
- ▭ Survey Extent
- Proposed Overhead Line Alignment
- Proposed Pylon Location
- XY Trace (25nT/cm)





Contains Ordnance Survey data © Crown Copyright and database right 2026.

This material is for client report only © Headland Archaeology. No unauthorised reproduction.

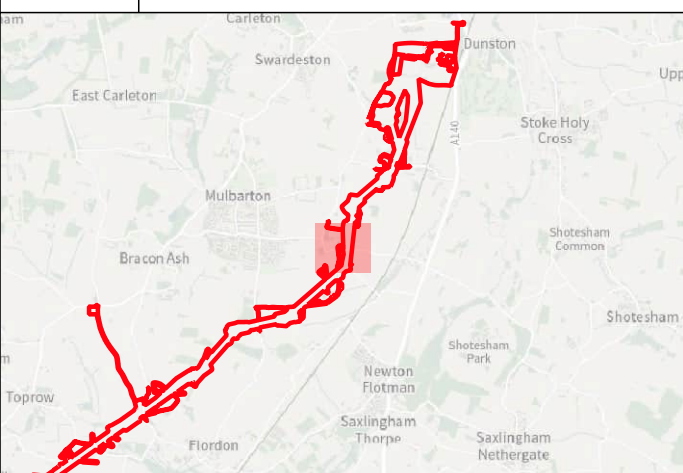
Site:	EAGR23
Created by:	KS
Checked by:	KH
Version:	v1.2
Date:	27/01/2026
Scale:	1:2,500 @ A3






















HEADLAND
ARCHAEOLOGY
an RSK company

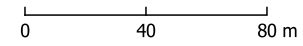


Key

-  Order Limits
-  Geophysical Survey Area
-  Survey Extent
-  Proposed Overhead Line Alignment
-  Proposed Pylon Location

Geophys Interpretation

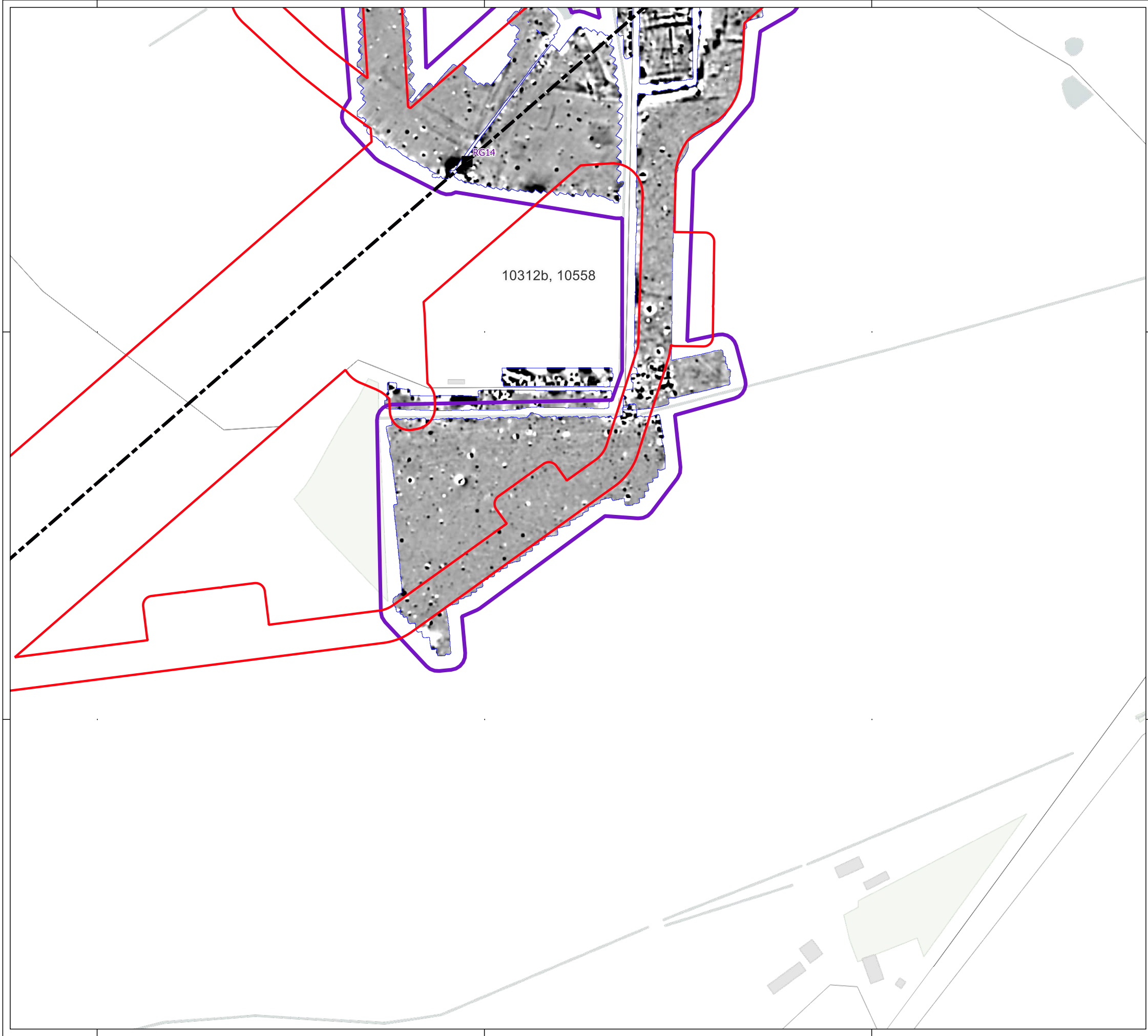
-  Ferrous Objects
-  Agriculture
-  Field Drain
-  Natural
-  Service
-  Archaeology
-  Magnetic Disturbance (Above Ground)
-  Magnetic Disturbance (Below Ground)
-  Possible Archaeology
-  Quarry





Contains Ordnance Survey data © Crown Copyright and database right 2026.

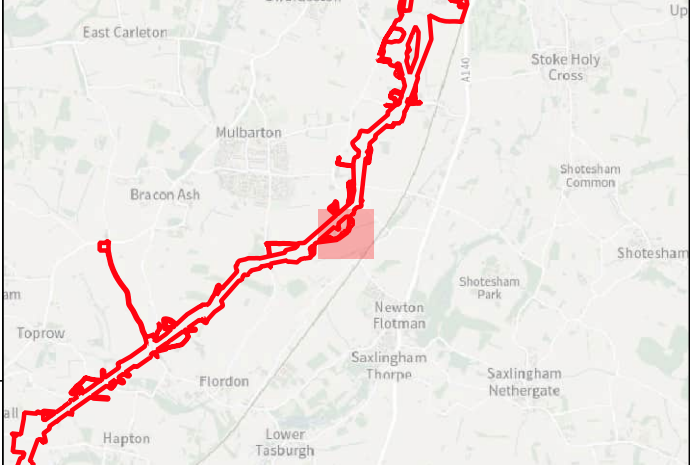
This material is for client report only © Headland Archaeology. No unauthorised reproduction.

Site:	EAGR23
Created by:	KS
Checked by:	KH
Version:	v1.2
Date:	27/01/2026
Scale:	1:2,500 @ A3











HEADLAND
ARCHAEOLOGY
an RSK company



Key

-  Order Limits
-  Geophysical Survey Area
-  Survey Extent
-  Proposed Overhead Line Alignment
-  Proposed Pylon Location

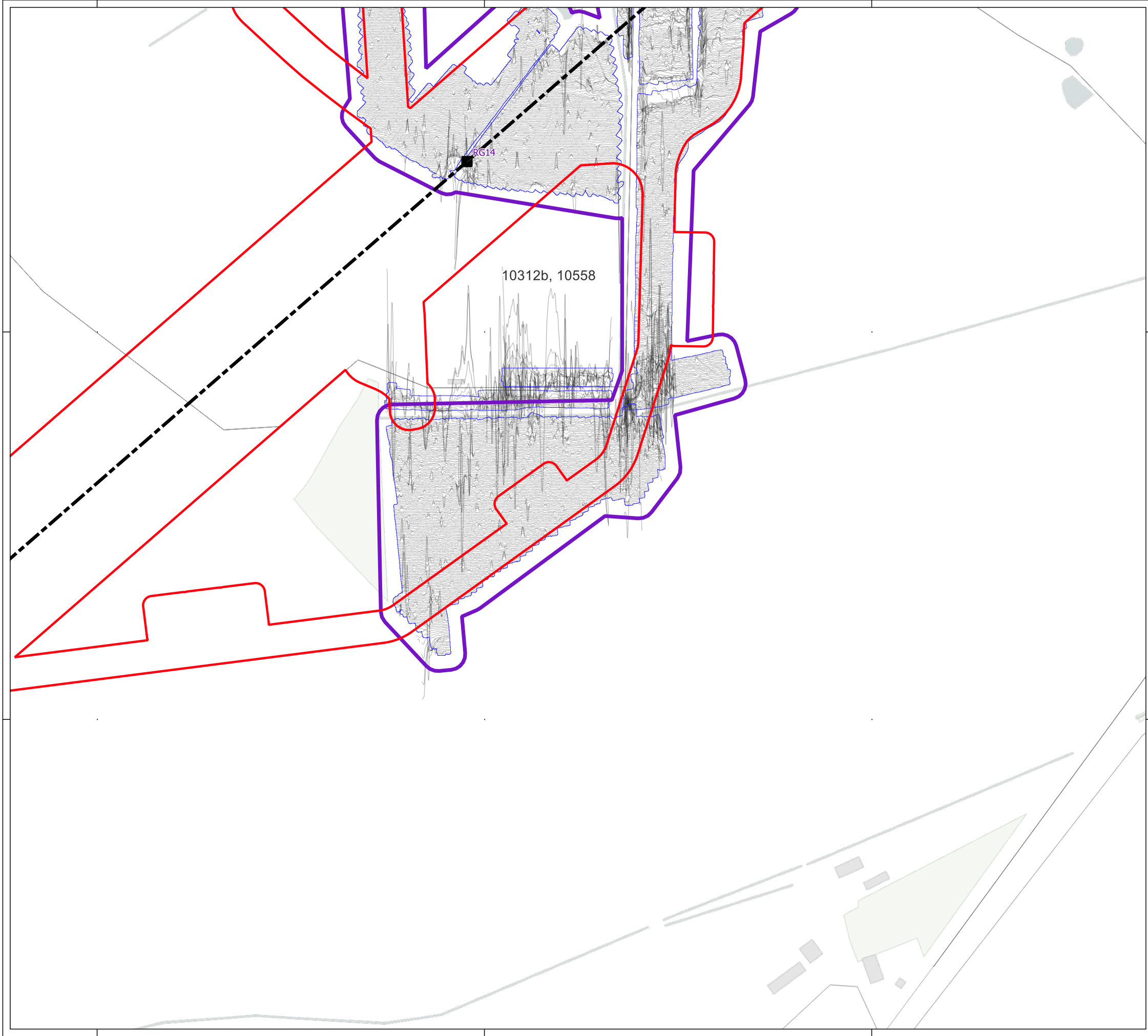




0 40 80 m

Contains Ordnance Survey data © Crown Copyright and database right 2026.

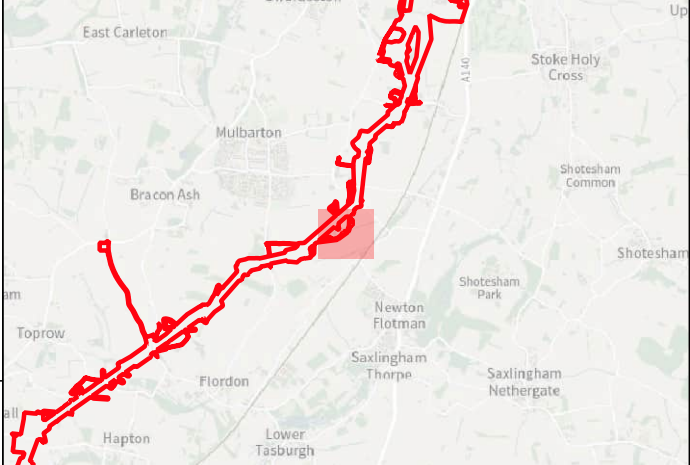
This material is for client report only © Headland Archaeology. No unauthorised reproduction.

Site:	EAGR23
Created by:	KS
Checked by:	KH
Version:	v1.2
Date:	27/01/2026
Scale:	1:2,500 @ A3









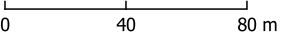


HEADLAND
ARCHAEOLOGY
an RSK company



Key

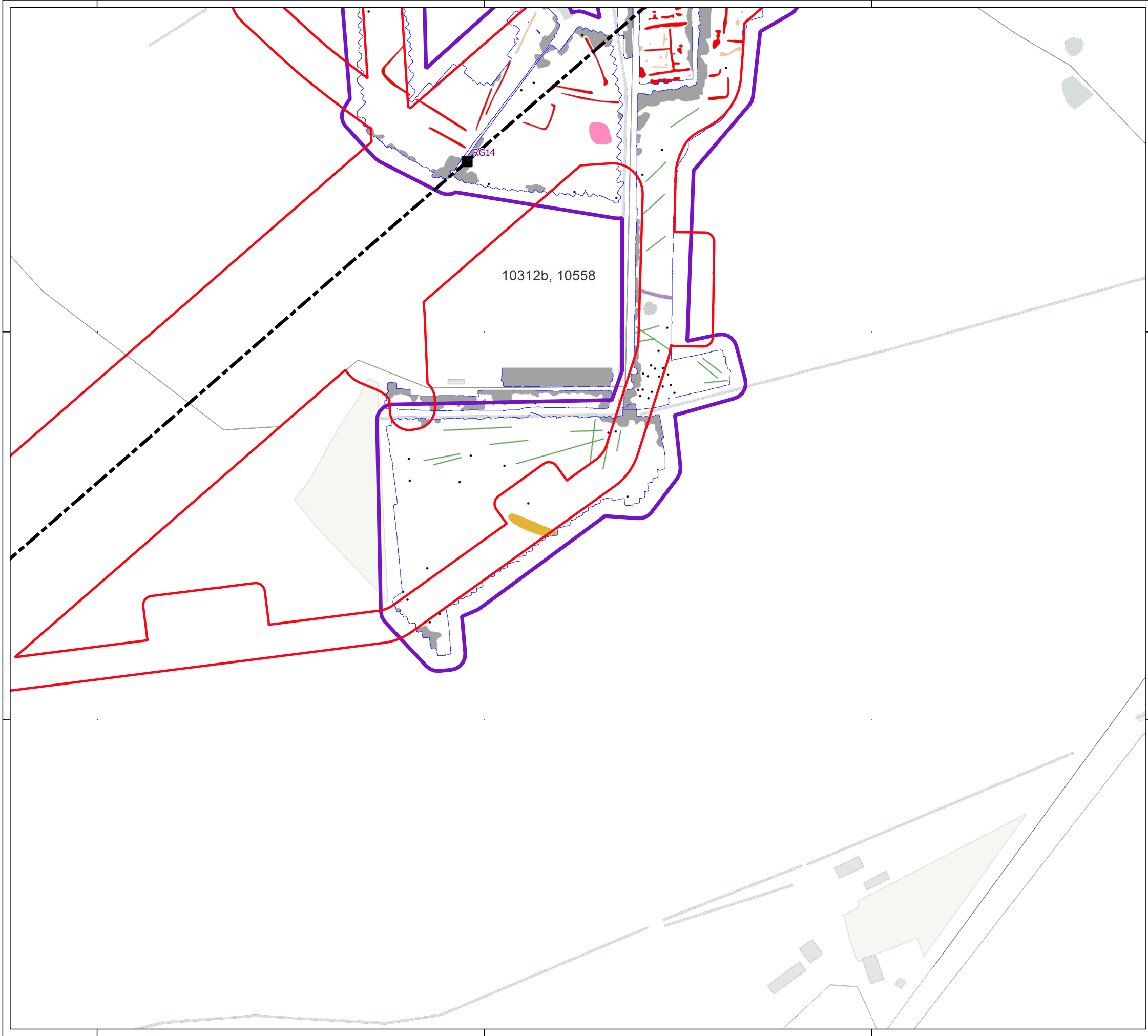
-  Order Limits
-  Geophysical Survey Area
-  Survey Extent
-  Proposed Overhead Line Alignment
-  Proposed Pylon Location
-  XY Trace (25nT/cm)



Contains Ordnance Survey data © Crown Copyright and database right 2026.

This material is for client report only © Headland Archaeology. No unauthorised reproduction.

Site:	EAGR23
Created by:	KS
Checked by:	KH
Version:	v1.2
Date:	27/01/2026
Scale:	1:2,500 @ A3



Key

- Order Limits
- Geophysical Survey Area
- Survey Extent
- Proposed Overhead Line Alignment
- Proposed Pylon Location

Geophys Interpretation

- Ferrous Objects
- Agriculture
- Archaeology
- Magnetic Disturbance (Above Ground)
- Magnetic Disturbance (Below Ground)
- Possible Archaeology
- Quarry
- Uncertain
- Trial Trench

Contains Ordnance Survey data © Crown Copyright and database right 2026.

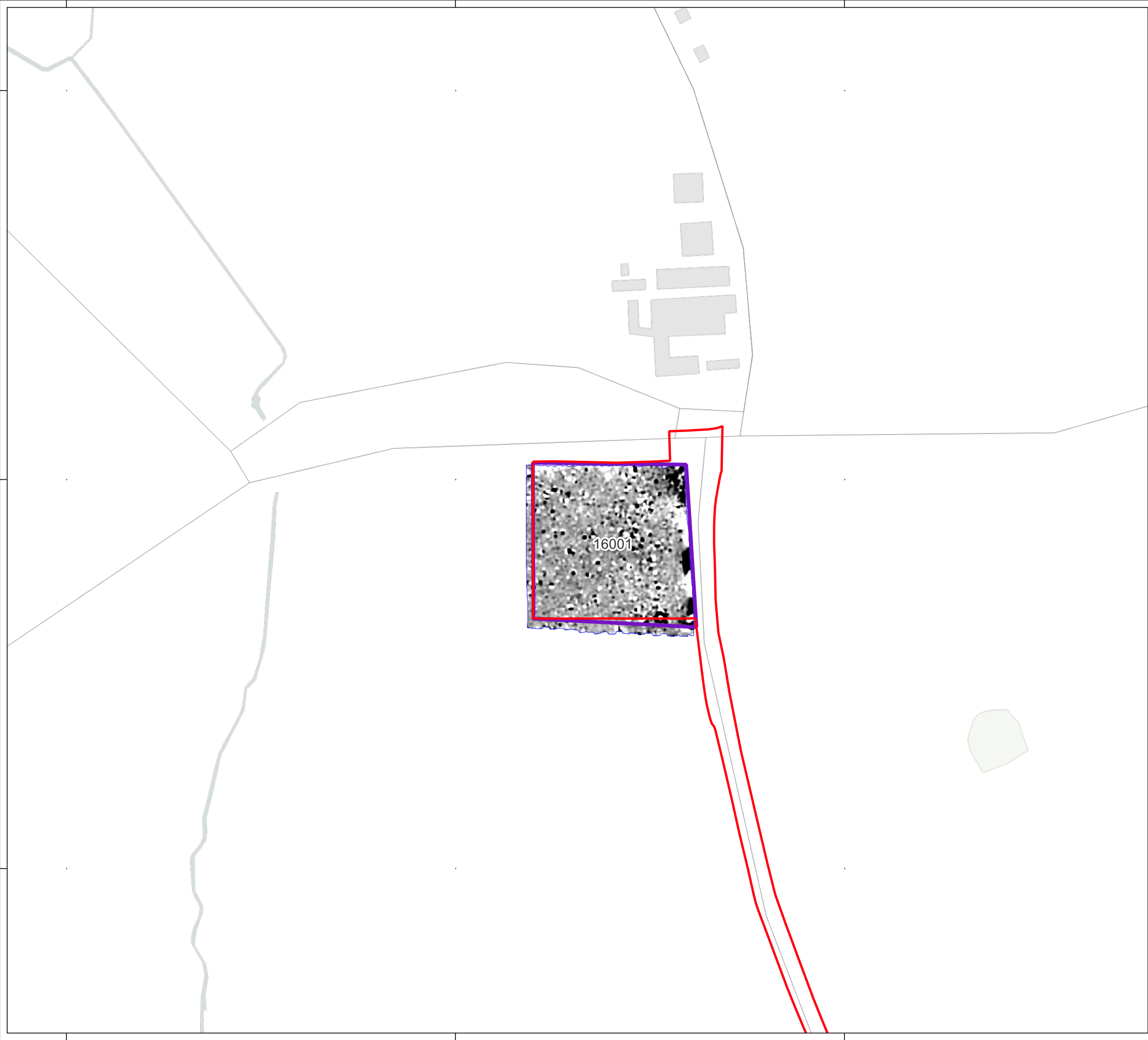
This material is for client report only © Headland Archaeology. No unauthorised reproduction.



Site:	EAGR23
Created by:	KS
Checked by:	KH
Version:	v1.2
Date:	27/01/2026
Scale:	1:2,500 @ A3

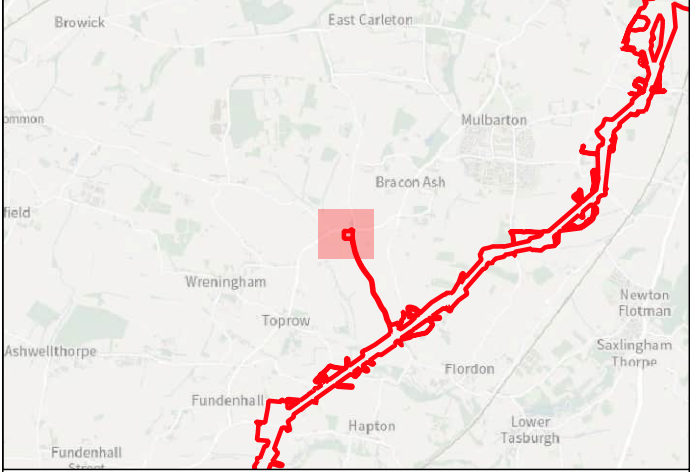
620250

620500




620750

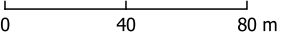







Key

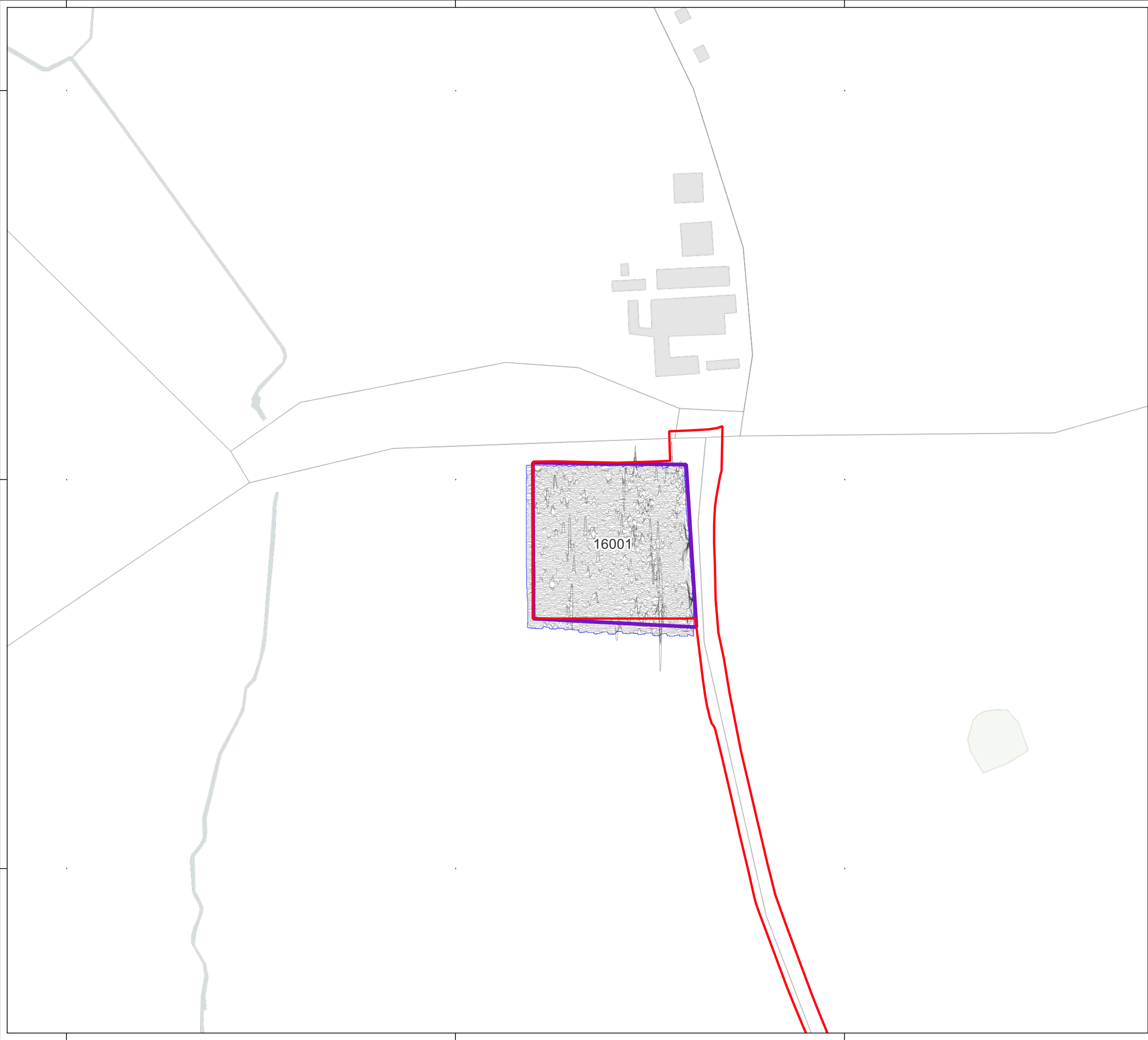
-  Order Limits
-  Geophysical Survey Area
-  Survey Extent



Contains Ordnance Survey data © Crown Copyright and database right 2026.

This material is for client report only © Headland Archaeology. No unauthorised reproduction.

Site:	EAGR23
Created by:	KS
Checked by:	KH
Version:	v1.2
Date:	27/01/2026
Scale:	1:2,500 @ A3



299500

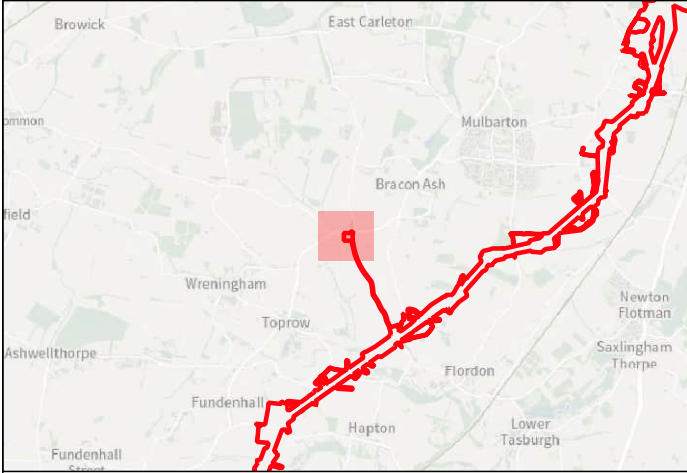
299250

299000

617000

617250

617500

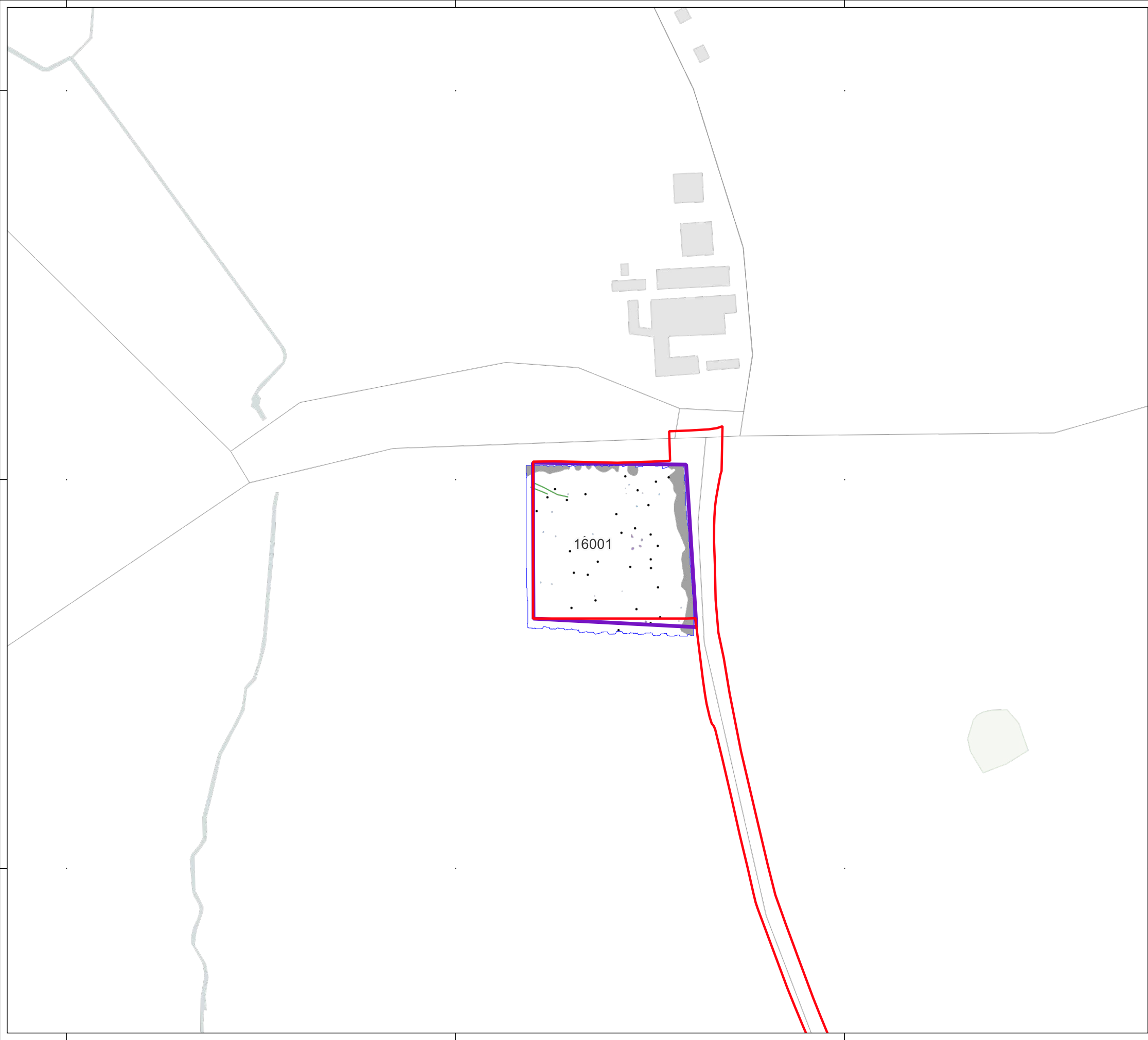


- Key
- Order Limits
 - Geophysical Survey Area
 - Survey Extent
 - XY Trace (25nT/cm)

0 40 80 m

Contains Ordnance Survey data © Crown Copyright and database right 2026.
This material is for client report only © Headland Archaeology. No unauthorised reproduction.

Site:	EAGR23
Created by:	KS
Checked by:	KH
Version:	v1.2
Date:	27/01/2026
Scale:	1:2,500 @ A3



HEADLAND
ARCHAEOLOGY
an RSK company

Key

- Order Limits
- Geophysical Survey Area
- Survey Extent

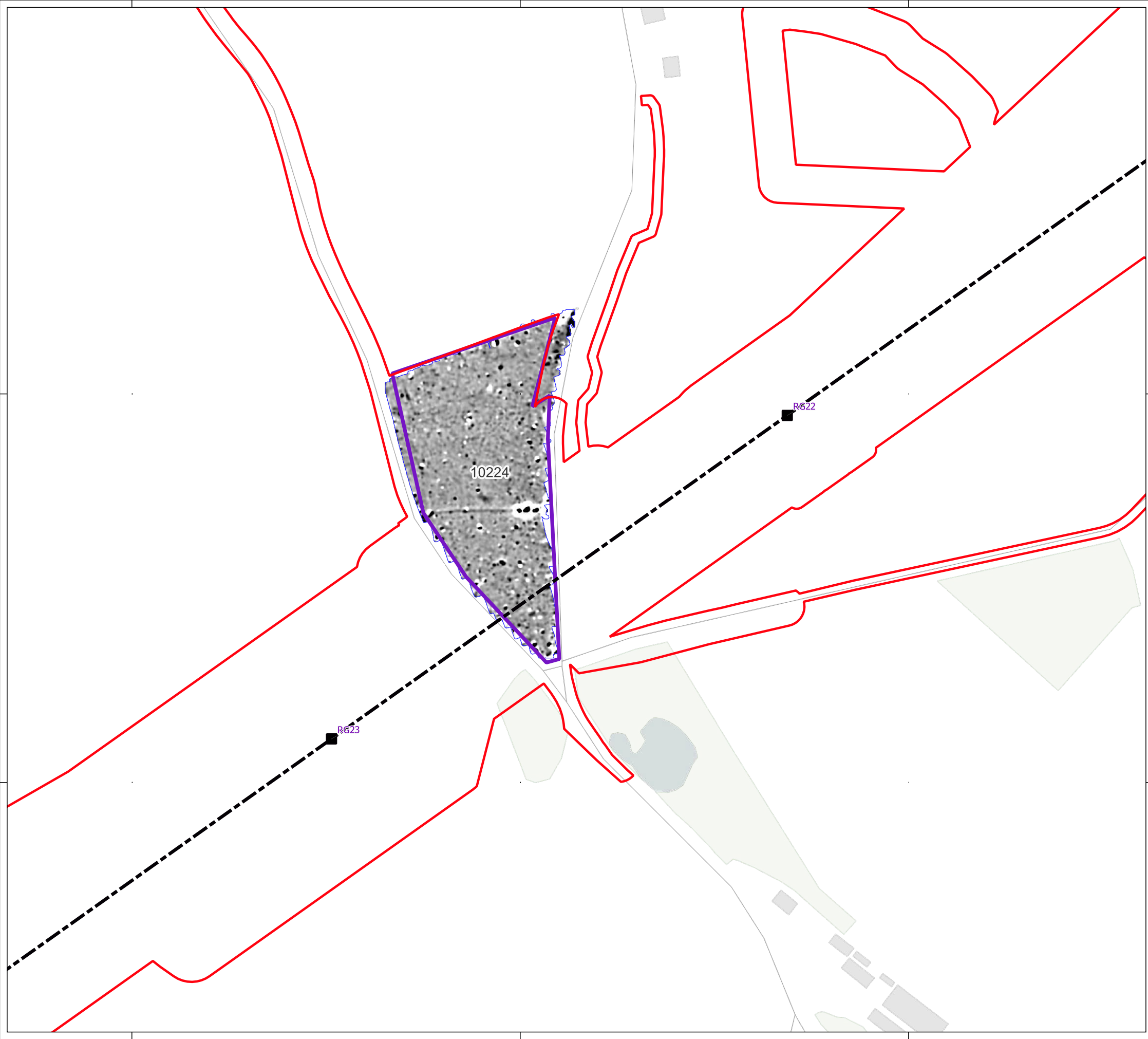
Geophys Interpretation


- Ferrous Objects
- Agriculture
- Magnetic Disturbance (Above Ground)
- Natural
- Uncertain


Contains Ordnance Survey data © Crown Copyright and database right 2026.

This material is for client report only © Headland Archaeology. No unauthorised reproduction.

Site:	EAGR23
Created by:	KS
Checked by:	KH
Version:	v1.2
Date:	27/01/2026
Scale:	1:2,500 @ A3



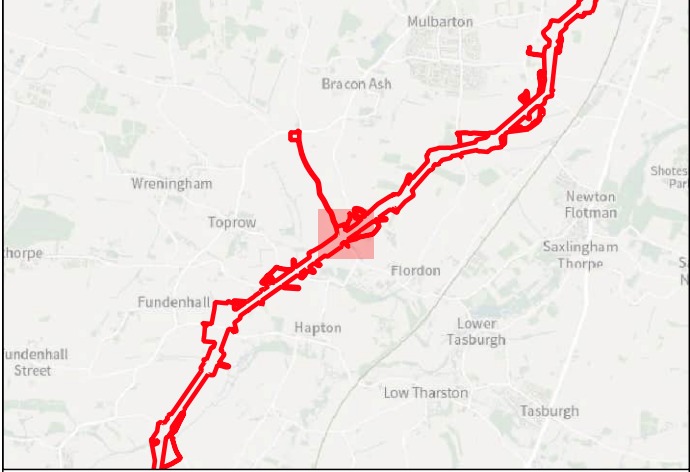





HEADLAND


ARCHAEOLOGY


an RSK company





Key


 Order Limits

 Geophysical Survey Area

 Survey Extent

 Proposed Overhead Line Alignment

 Proposed Pylon Location



+2nT

-1nT

0

40

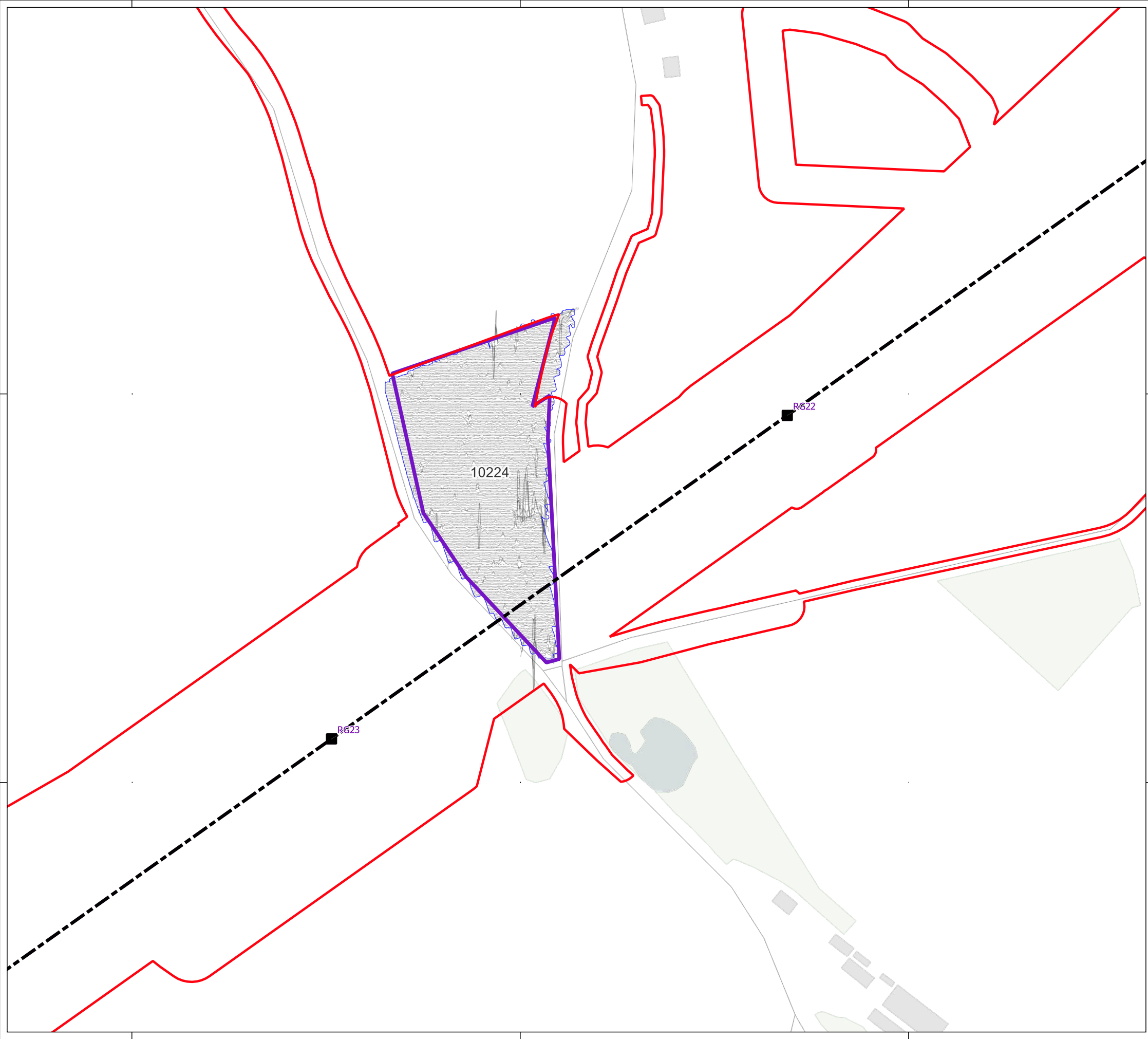
80 m


Contains Ordnance Survey data © Crown Copyright and database right 2026.


This material is for client report only © Headland Archaeology. No unauthorised reproduction.

Site:	EAGR23
Created by:	KS
Checked by:	KH
Version:	v1.2
Date:	27/01/2026
Scale:	1:2,500 @ A3

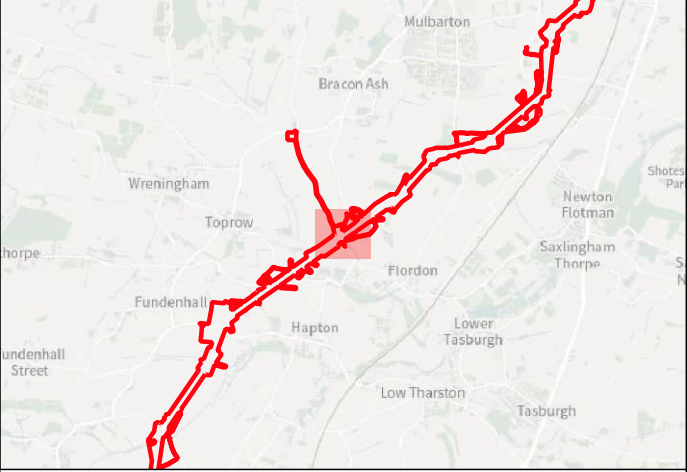
Illus - 255 Processed greyscale magnetometer data; Subsector 7











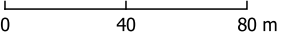


HEADLAND
ARCHAEOLOGY
an RSK company



Key

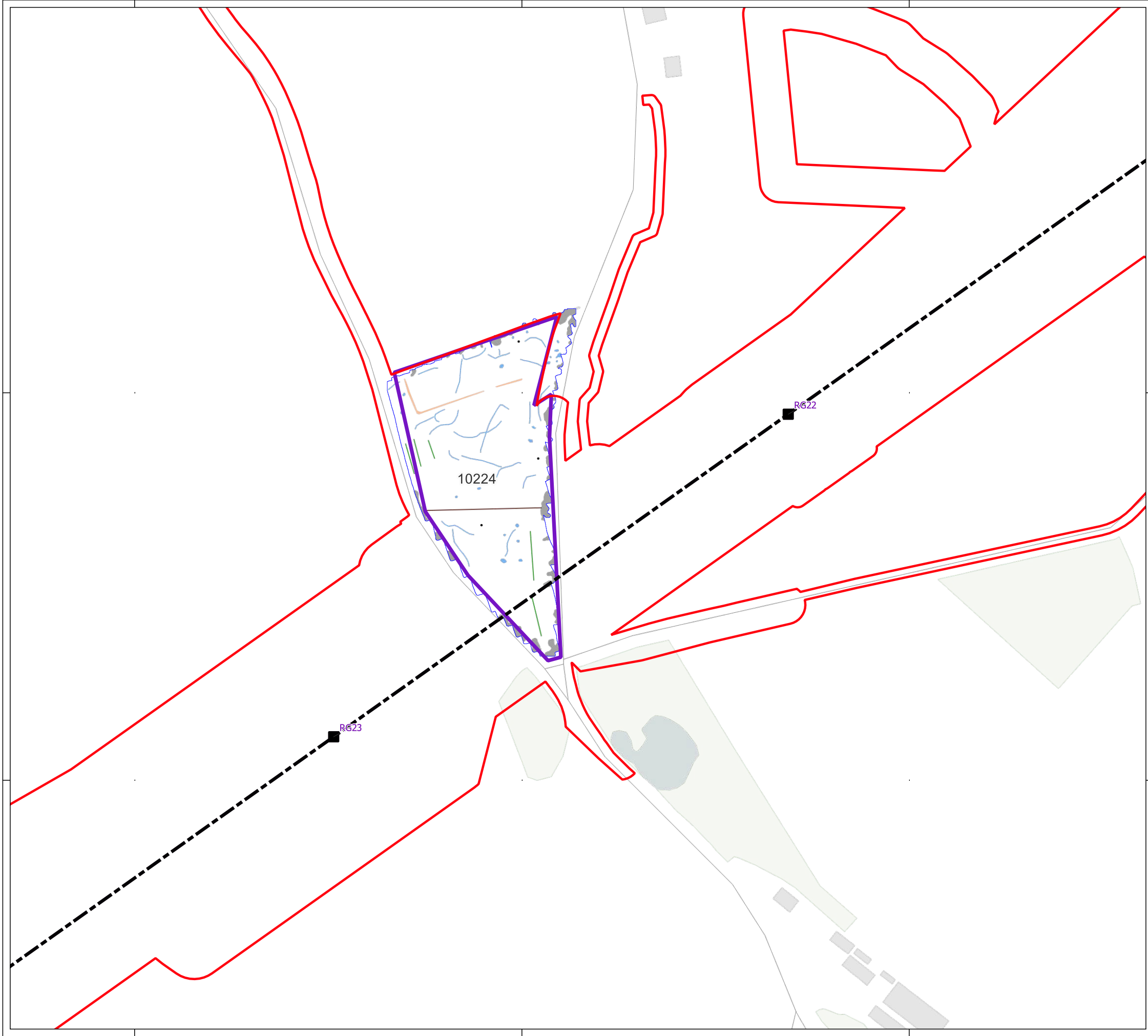
-  Order Limits
-  Geophysical Survey Area
-  Survey Extent
-  Proposed Overhead Line Alignment
-  Proposed Pylon Location
-  XY Trace (25nT/cm)



Contains Ordnance Survey data © Crown Copyright and database right 2026.

This material is for client report only © Headland Archaeology. No unauthorised reproduction.

Site:	EAGR23
Created by:	KS
Checked by:	KH
Version:	v1.2
Date:	27/01/2026
Scale:	1:2,500 @ A3



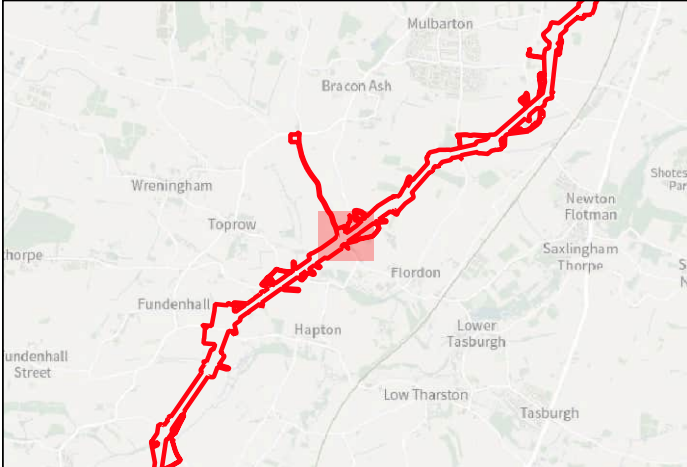
298000

297750

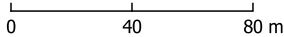
617750

618000

618250





- Key
- Order Limits
 - Geophysical Survey Area
 - Survey Extent
 - Proposed Overhead Line Alignment
 - Proposed Pylon Location
- Geophys Interpretation
- Ferrous Objects
 - Agriculture
 - Field Boundary
 - Natural
 - Magnetic Disturbance (Above Ground)
 - Natural
 - Possible Archaeology

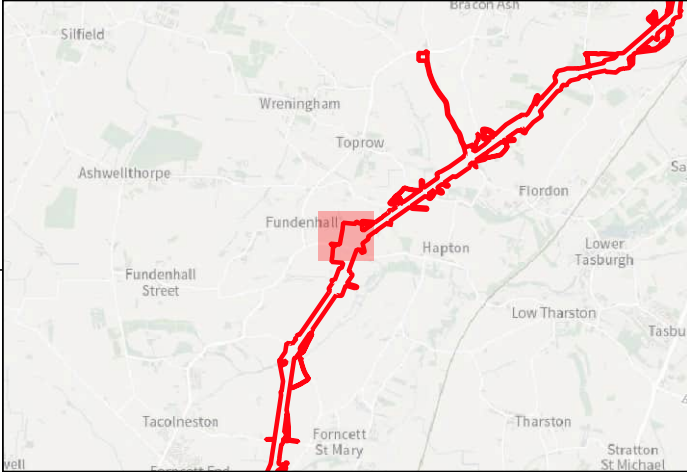


Contains Ordnance Survey data © Crown Copyright and database right 2026.
This material is for client report only © Headland Archaeology. No unauthorised reproduction.

Site:	EAGR23
Created by:	KS
Checked by:	KH
Version:	v1.2
Date:	27/01/2026
Scale:	1:2,500 @ A3






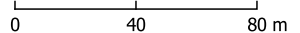


Key

- Order Limits
- Geophysical Survey Area
- Survey Extent
- Proposed Overhead Line Alignment
- Proposed Pylon Location



+2nT
-1nT

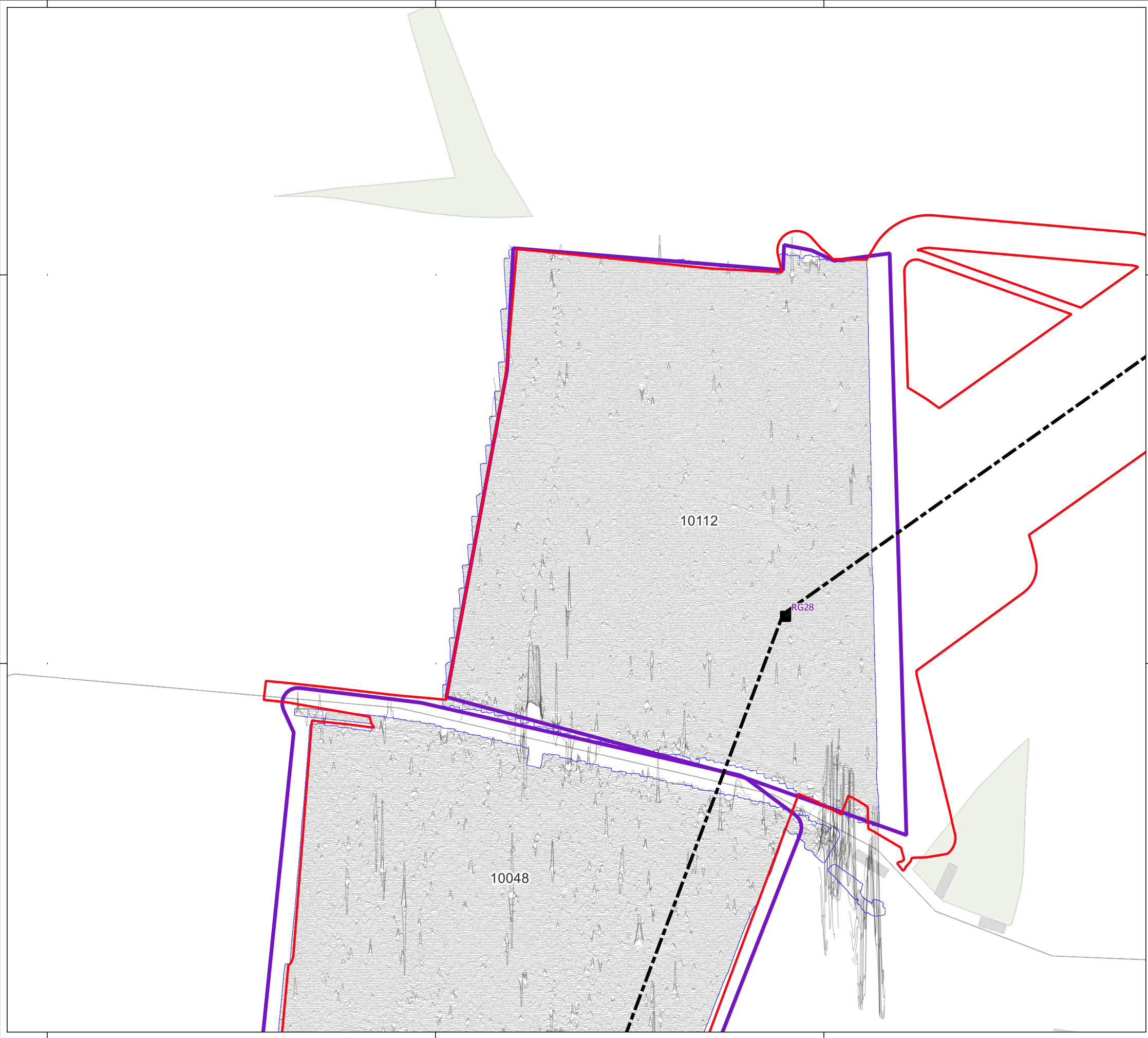




0 40 80 m

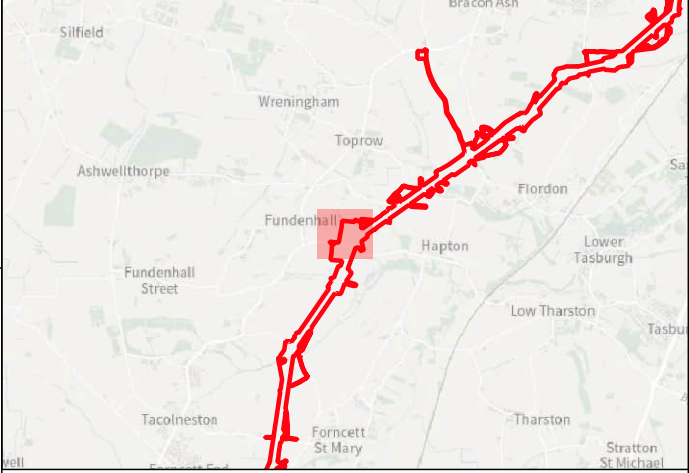
Contains Ordnance Survey data © Crown Copyright and database right 2026.
This material is for client report only © Headland Archaeology. No unauthorised reproduction.

Site:	EAGR23
Created by:	KS
Checked by:	KH
Version:	v1.2
Date:	27/01/2026
Scale:	1:2,500 @ A3







Illus - 258 Processed greyscale magnetometer data; Subsector 8








Key

-  Order Limits
-  Geophysical Survey Area
-  Survey Extent
-  Proposed Overhead Line Alignment
-  Proposed Pylon Location
-  XY Trace (25nT/cm)





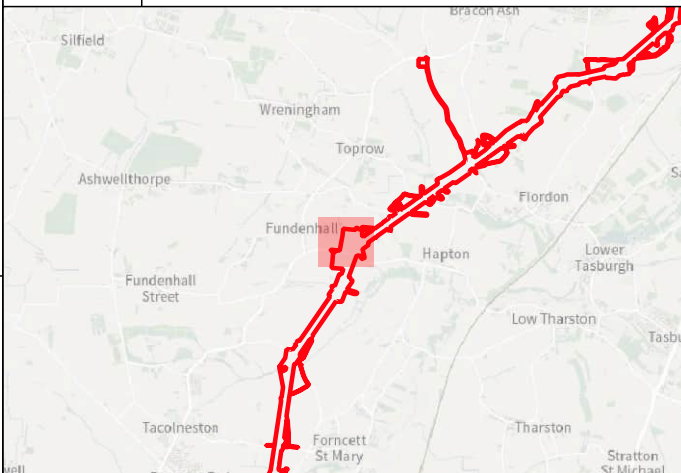
Contains Ordnance Survey data © Crown Copyright and database right 2026.

This material is for client report only © Headland Archaeology. No unauthorised reproduction.






Site:	EAGR23
Created by:	KS
Checked by:	KH
Version:	v1.2
Date:	27/01/2026
Scale:	1:2,500 @ A3















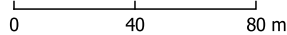


Key

-  Order Limits
-  Geophysical Survey Area
-  Survey Extent
-  Proposed Overhead Line Alignment
-  Proposed Pylon Location

Geophys Interpretation

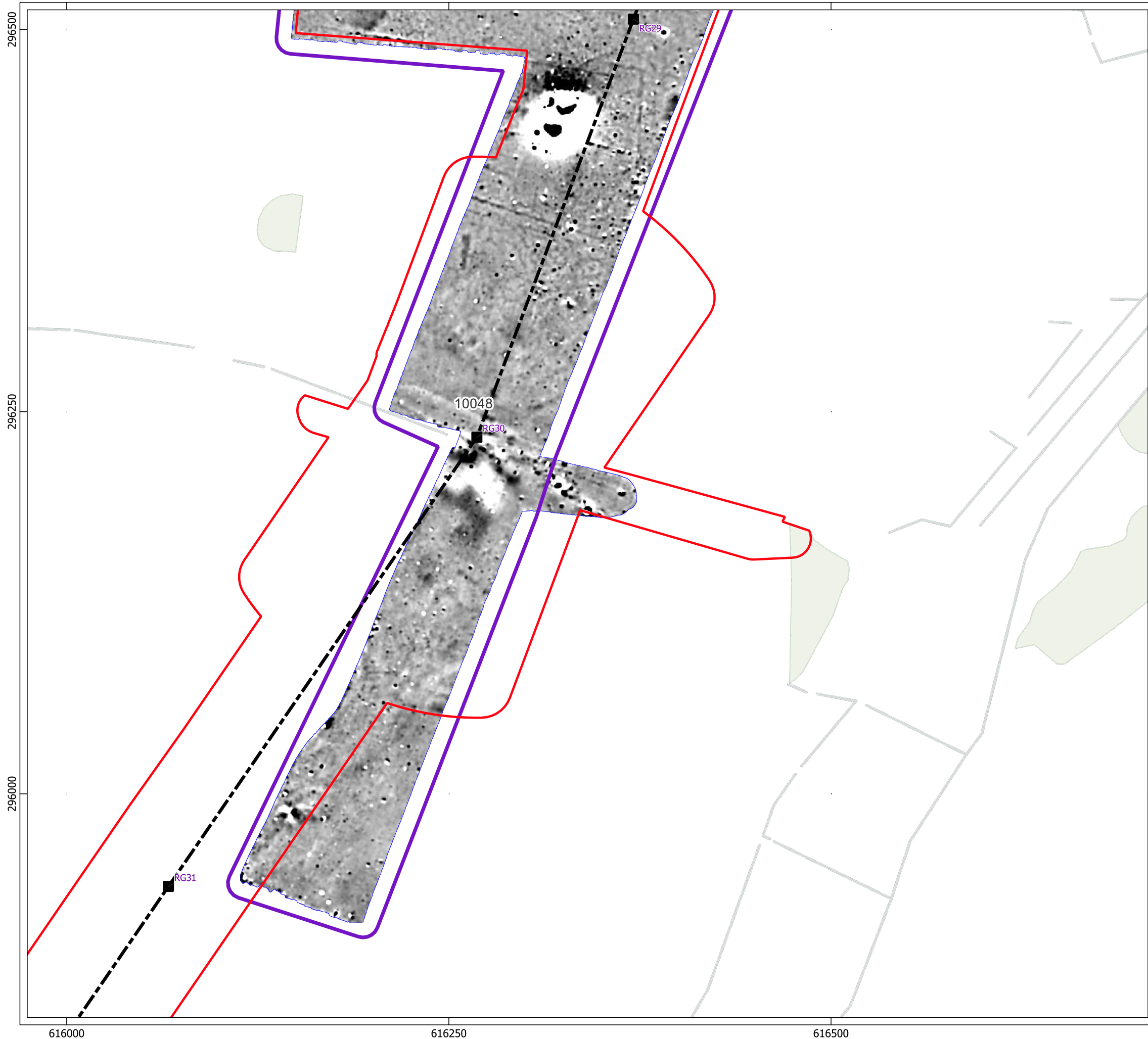
-  Ferrous Objects
-  Agriculture
-  Field Boundary
-  Possible Field Boundary
-  Natural
-  Archaeology
-  Magnetic Disturbance (Above Ground)
-  Possible Archaeology
-  Quarry
-  Uncertain





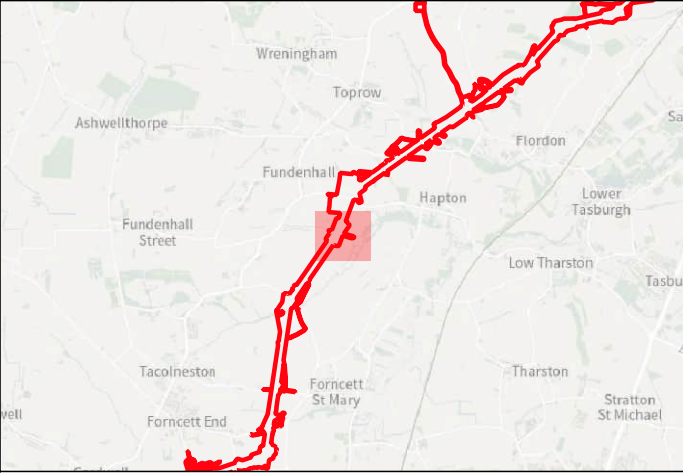
Contains Ordnance Survey data © Crown Copyright and database right 2026.

This material is for client report only © Headland Archaeology. No unauthorised reproduction.






Site:	EAGR23
Created by:	KS
Checked by:	KH
Version:	v1.2
Date:	27/01/2026
Scale:	1:2,500 @ A3








Key

-  Order Limits
-  Geophysical Survey Area
-  Survey Extent
-  Proposed Overhead Line Alignment
-  Proposed Pylon Location

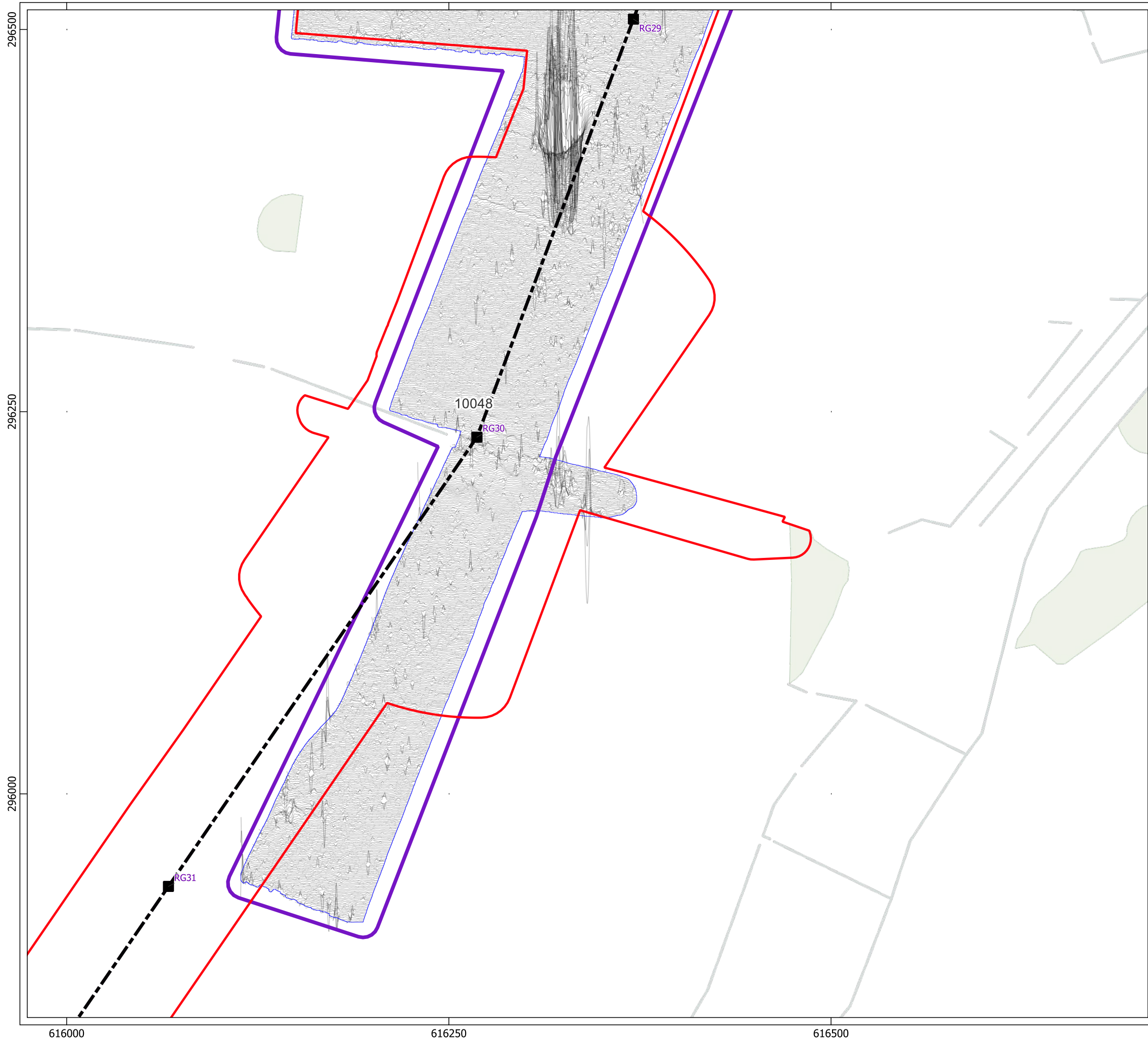




0 40 80 m

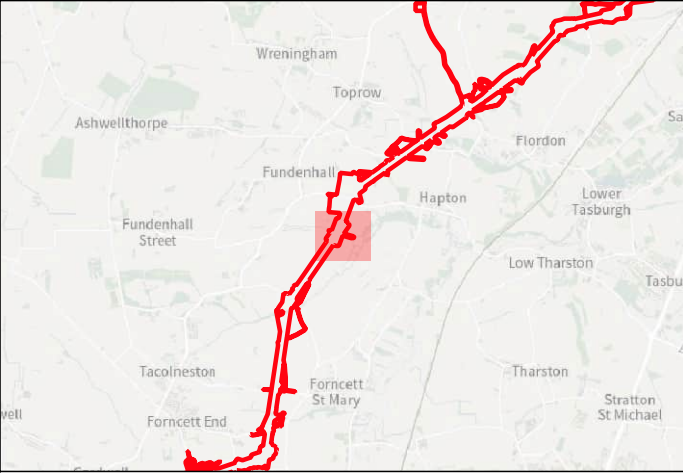
Contains Ordnance Survey data © Crown Copyright and database right 2026.

This material is for client report only © Headland Archaeology. No unauthorised reproduction.

Site:	EAGR23
Created by:	KS
Checked by:	KH
Version:	v1.2
Date:	27/01/2026
Scale:	1:2,500 @ A3

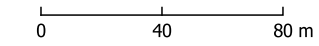






Key

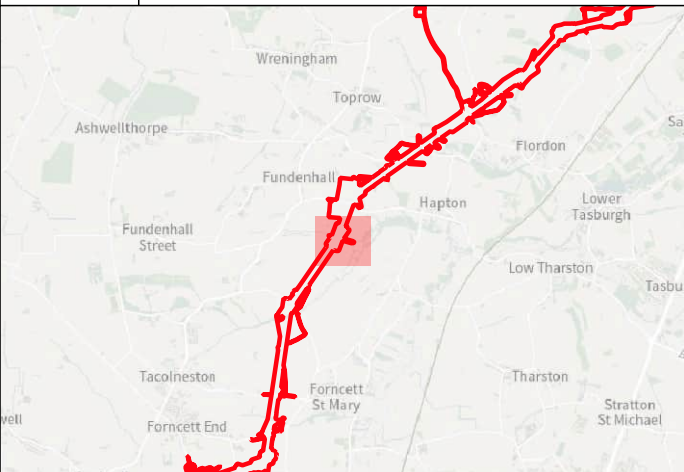
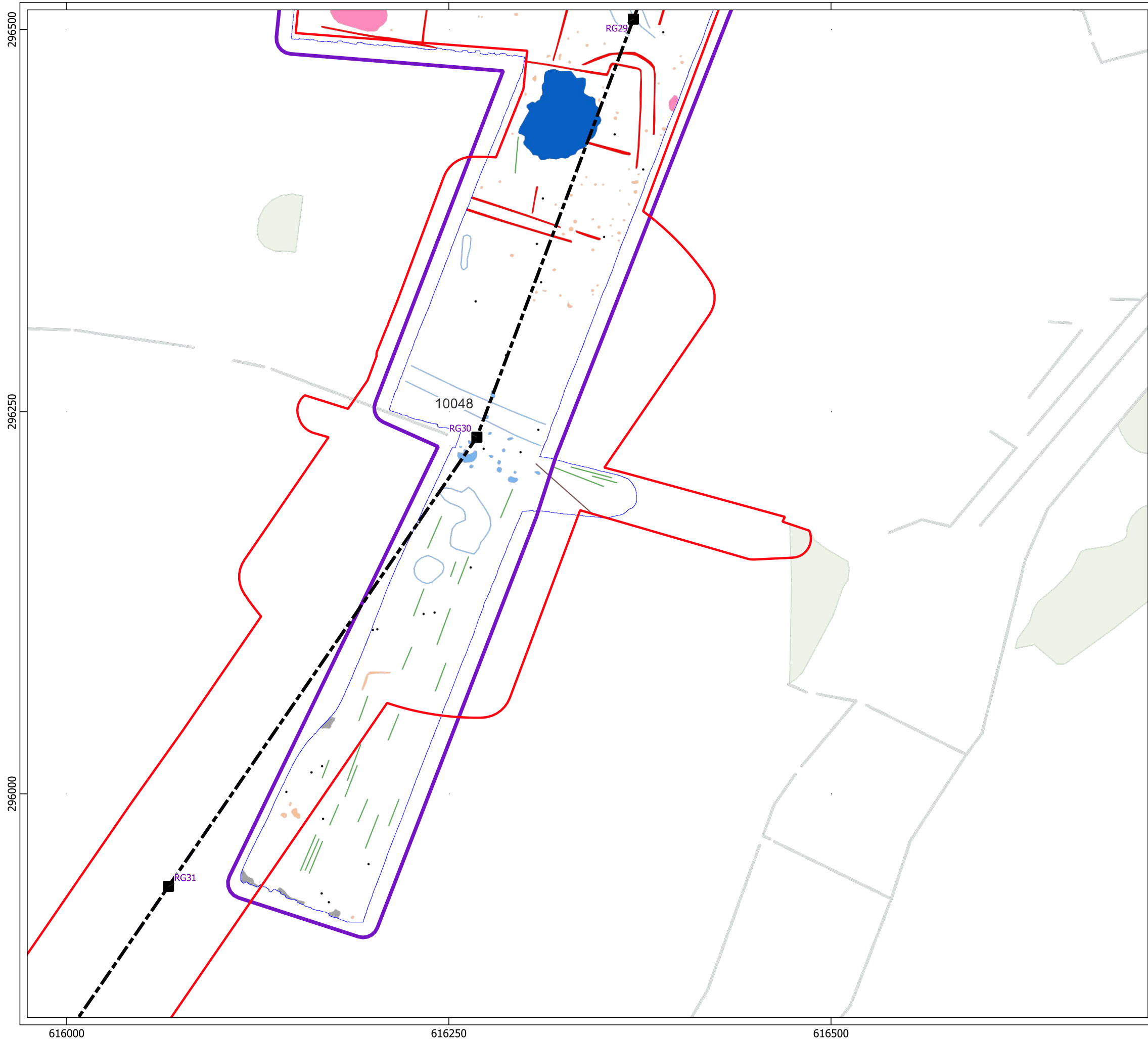
- Order Limits
- Geophysical Survey Area
- Survey Extent
- Proposed Overhead Line Alignment
- Proposed Pylon Location
- XY Trace (25nT/cm)



Contains Ordnance Survey data © Crown Copyright and database right 2026.

This material is for client report only © Headland Archaeology. No unauthorised reproduction.

Site:	EAGR23
Created by:	KS
Checked by:	KH
Version:	v1.2
Date:	27/01/2026
Scale:	1:2,500 @ A3



Key

- Order Limits
- Geophysical Survey Area
- Survey Extent
- Proposed Overhead Line Alignment
- Proposed Pylon Location

Geophys Interpretation



- Ferrous Objects
- Agriculture
- Field Boundary
- Natural
- Archaeology
- Magnetic Disturbance (Above Ground)
- Natural
- Possible Archaeology
- Quarry
- Former Pond

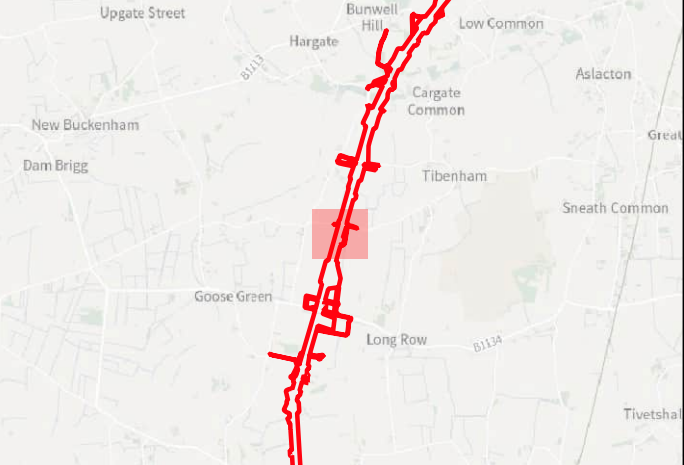
Contains Ordnance Survey data © Crown Copyright and database right 2026.

This material is for client report only © Headland Archaeology. No unauthorised reproduction.






Site:	EAGR23
Created by:	KS
Checked by:	KH
Version:	v1.2
Date:	27/01/2026
Scale:	1:2,500 @ A3








Key

-  Order Limits
-  Geophysical Survey Area
-  Survey Extent
-  Proposed Overhead Line Alignment
-  Proposed Pylon Location

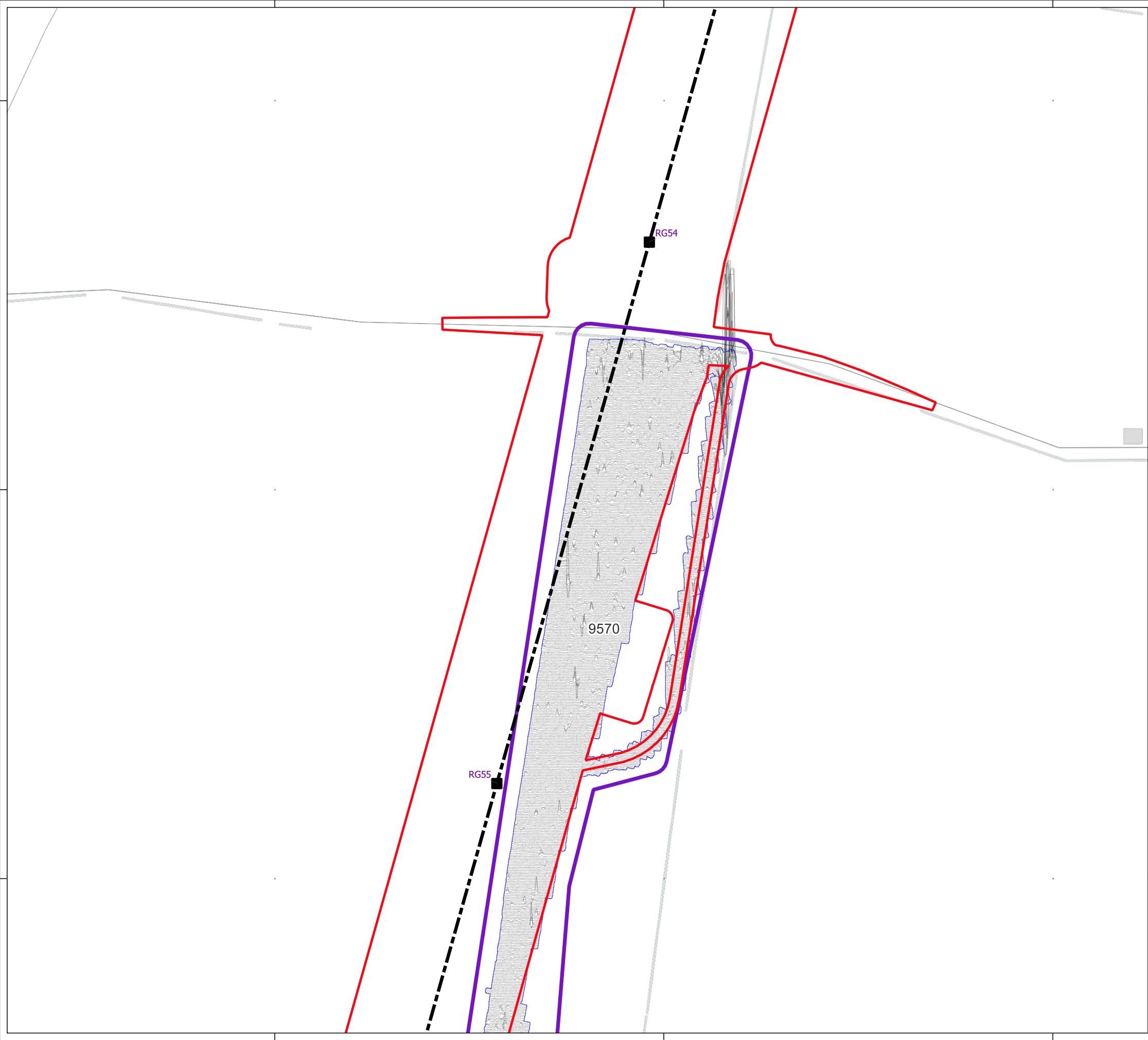




0 40 80 m

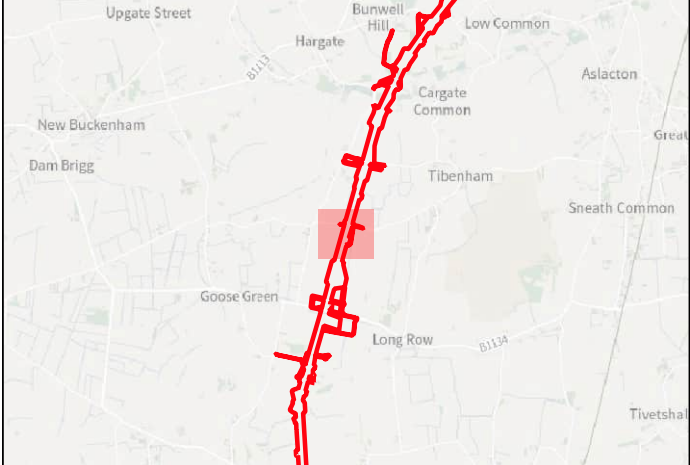
Contains Ordnance Survey data © Crown Copyright and database right 2026.

This material is for client report only © Headland Archaeology. No unauthorised reproduction.







Site:	EAGR23
Created by:	KS
Checked by:	KH
Version:	v1.2
Date:	27/01/2026
Scale:	1:2,500 @ A3

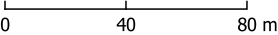






Key

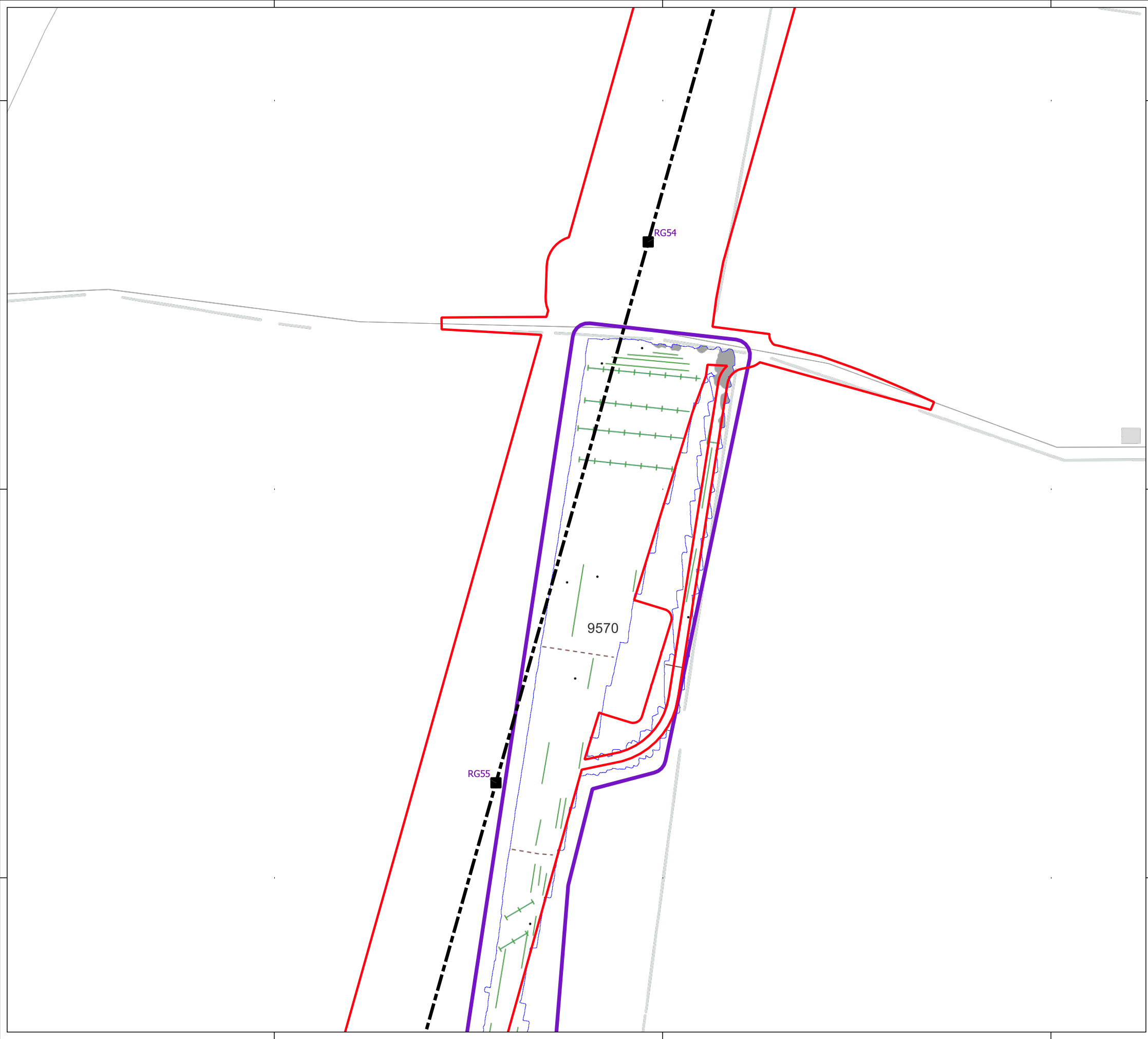
-  Order Limits
-  Geophysical Survey Area
-  Survey Extent
-  Proposed Overhead Line Alignment
-  Proposed Pylon Location
-  XY Trace (25nT/cm)





Contains Ordnance Survey data © Crown Copyright and database right 2026.

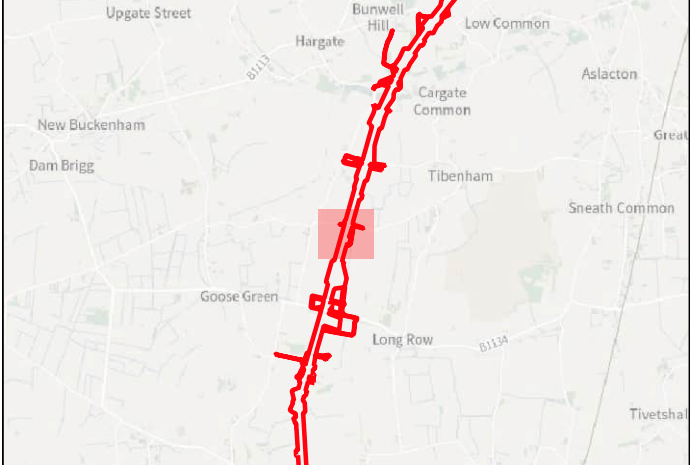
This material is for client report only © Headland Archaeology. No unauthorised reproduction.

Site:	EAGR23
Created by:	KS
Checked by:	KH
Version:	v1.2
Date:	27/01/2026
Scale:	1:2,500 @ A3





an RSK company

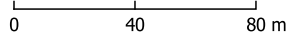


Key

- Order Limits
- Geophysical Survey Area
- Survey Extent
- Proposed Overhead Line Alignment
- Proposed Pylon Location

Geophys Interpretation

- Ferrous Objects
- Agriculture
- Field Boundary
- Possible Field Boundary
- Field Drain
- Magnetic Disturbance (Above Ground)





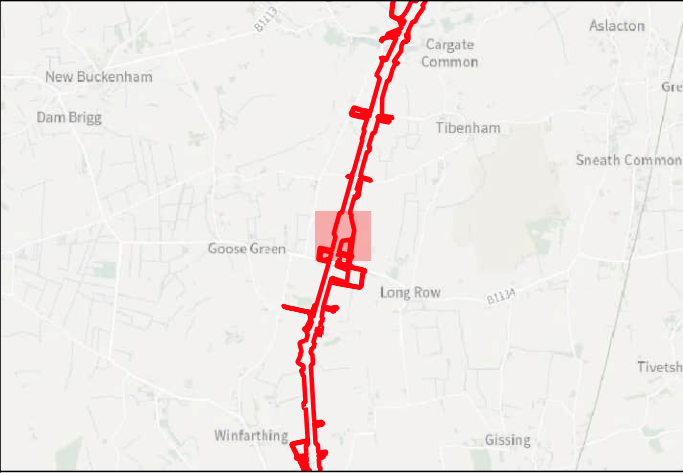
Contains Ordnance Survey data © Crown Copyright and database right 2026.

This material is for client report only © Headland Archaeology. No unauthorised reproduction.






Site:	EAGR23
Created by:	KS
Checked by:	KH
Version:	v1.2
Date:	27/01/2026
Scale:	1:2,500 @ A3








Key

-  Order Limits
-  Geophysical Survey Area
-  Survey Extent
-  Proposed Overhead Line Alignment
-  Proposed Pylon Location



0 40 80 m



Contains Ordnance Survey data © Crown Copyright and database right 2026.

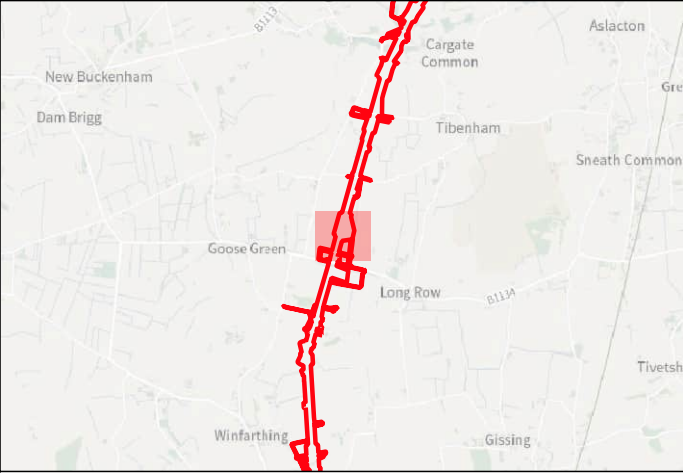
This material is for client report only © Headland Archaeology. No unauthorised reproduction.

Site:	EAGR23
Created by:	KS
Checked by:	KH
Version:	v1.2
Date:	27/01/2026
Scale:	1:2,500 @ A3







Illus - 267 Processed greyscale magnetometer data; Subsector 11

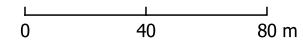






Key

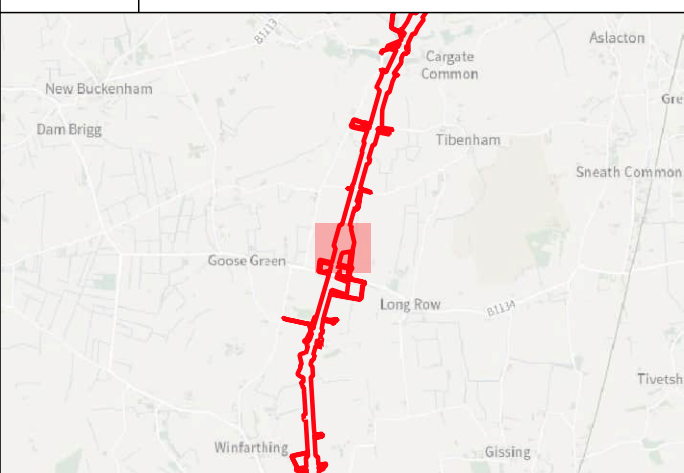
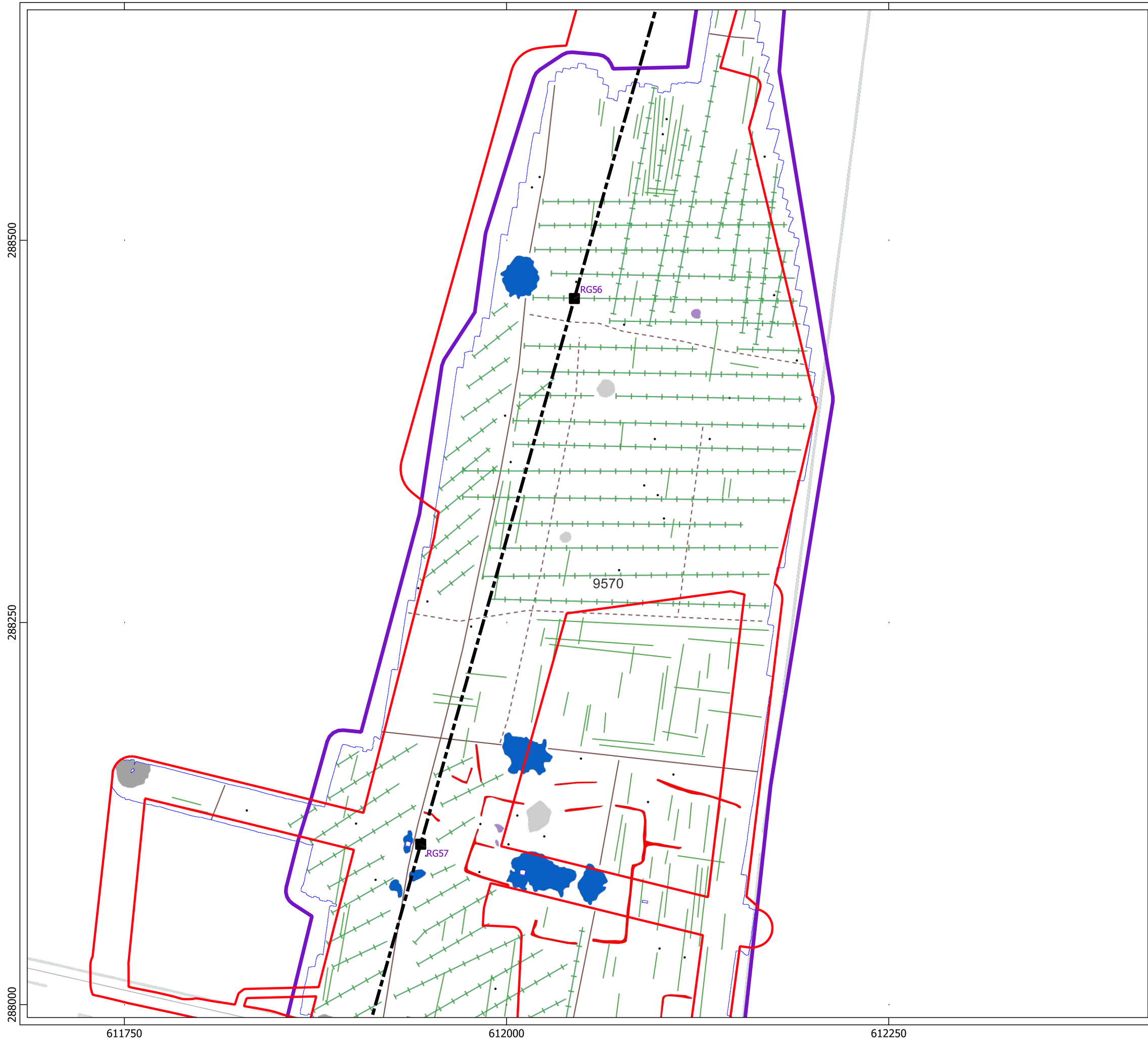
-  Order Limits
-  Geophysical Survey Area
-  Survey Extent
-  Proposed Overhead Line Alignment
-  Proposed Pylon Location
-  XY Trace (25nT/cm)



Contains Ordnance Survey data © Crown Copyright and database right 2026.

This material is for client report only © Headland Archaeology. No unauthorised reproduction.

Site:	EAGR23
Created by:	KS
Checked by:	KH
Version:	v1.2
Date:	27/01/2026
Scale:	1:2,500 @ A3



Key

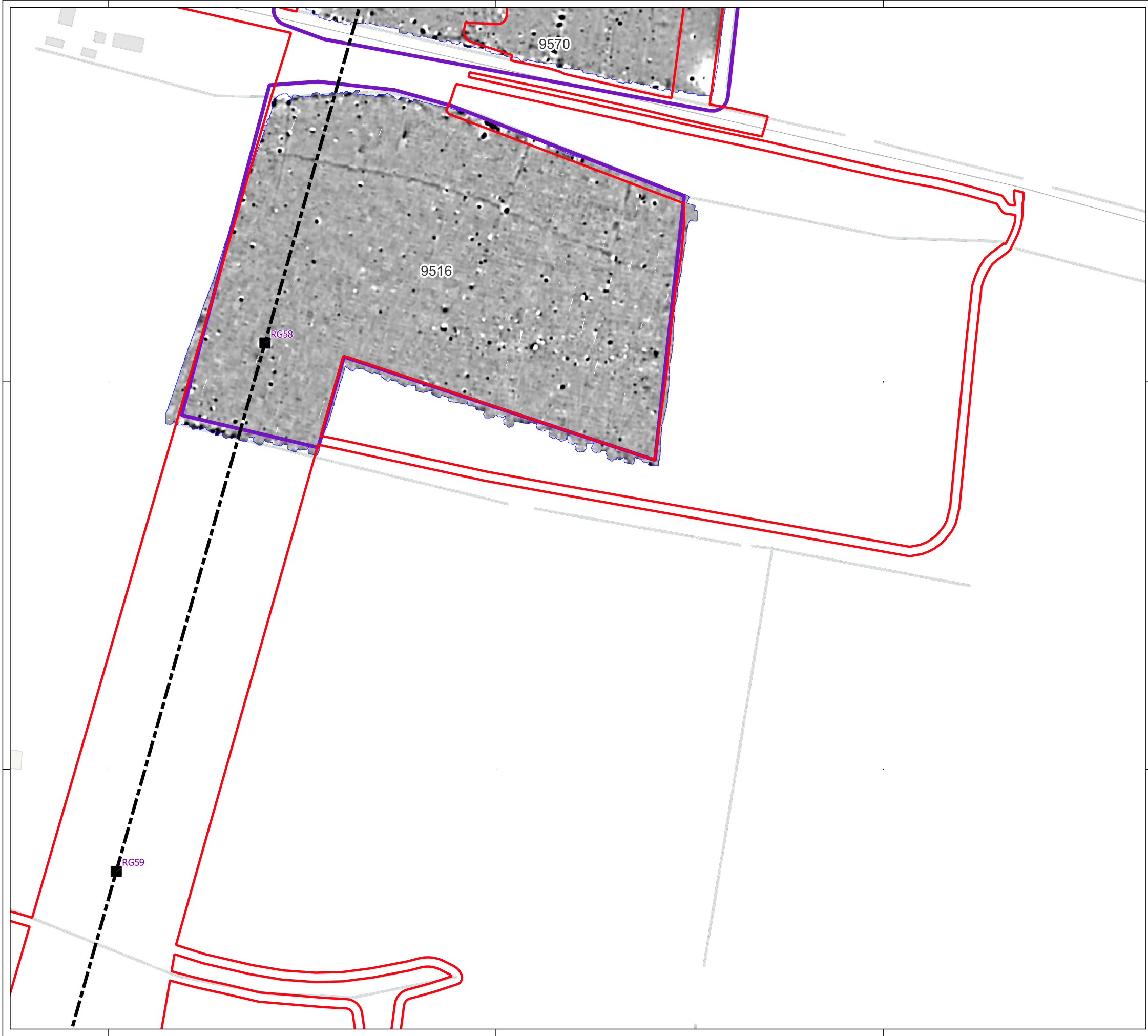
- Order Limits
- Geophysical Survey Area
- Survey Extent
- Proposed Overhead Line Alignment
- Proposed Pylon Location

Geophys Interpretation

- Ferrous Objects
- Agriculture
- Field Boundary
- Possible Field Boundary
- Field Drain
- Archaeology
- Magnetic Disturbance (Above Ground)
- Magnetic Disturbance (Below Ground)
- Uncertain
- Former Pond

Contains Ordnance Survey data © Crown Copyright and database right 2026.
This material is for client report only © Headland Archaeology. No unauthorised reproduction.

Site:	EAGR23
Created by:	KS
Checked by:	KH
Version:	v1.2
Date:	27/01/2026
Scale:	1:2,500 @ A3



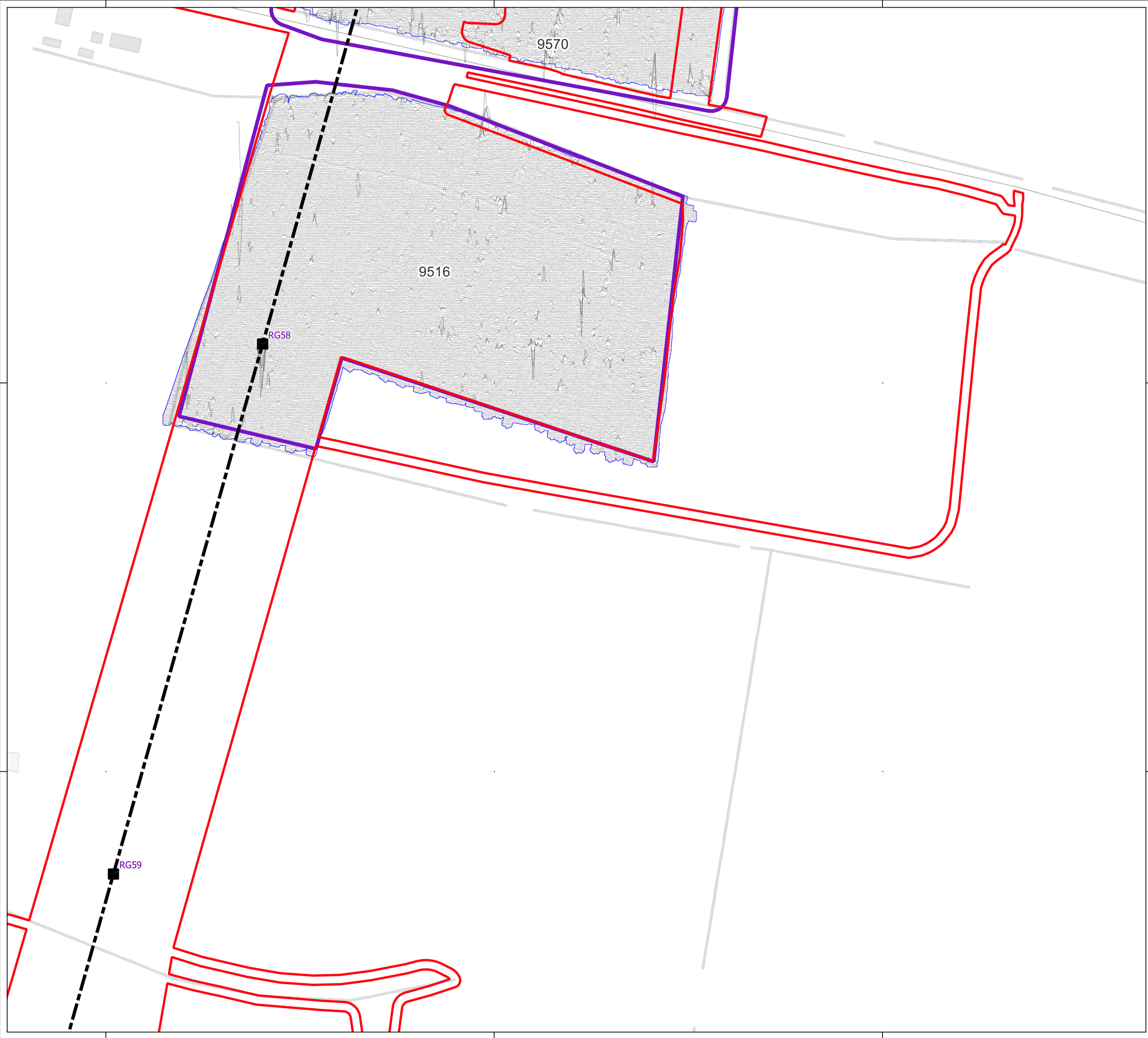
Key



- Order Limits
- Geophysical Survey Area
- Survey Extent
- Proposed Overhead Line Alignment
- Proposed Pylon Location

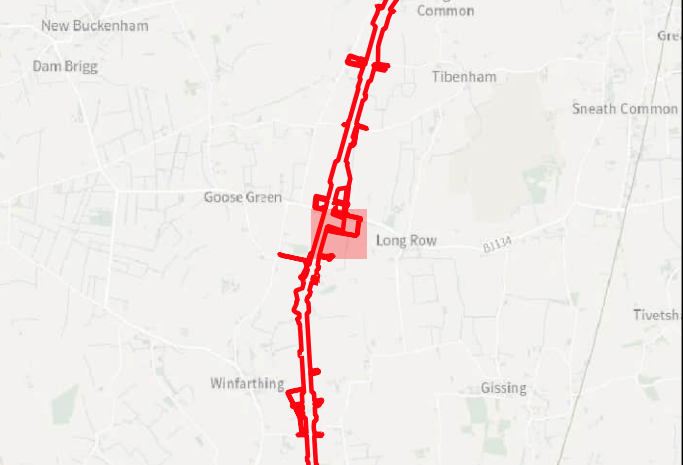
Contains Ordnance Survey data © Crown Copyright and database right 2026.

This material is for client report only © Headland Archaeology. No unauthorised reproduction.







Site:	EAGR23
Created by:	KS
Checked by:	KH
Version:	v1.2
Date:	27/01/2026
Scale:	1:2,500 @ A3

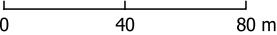






Key

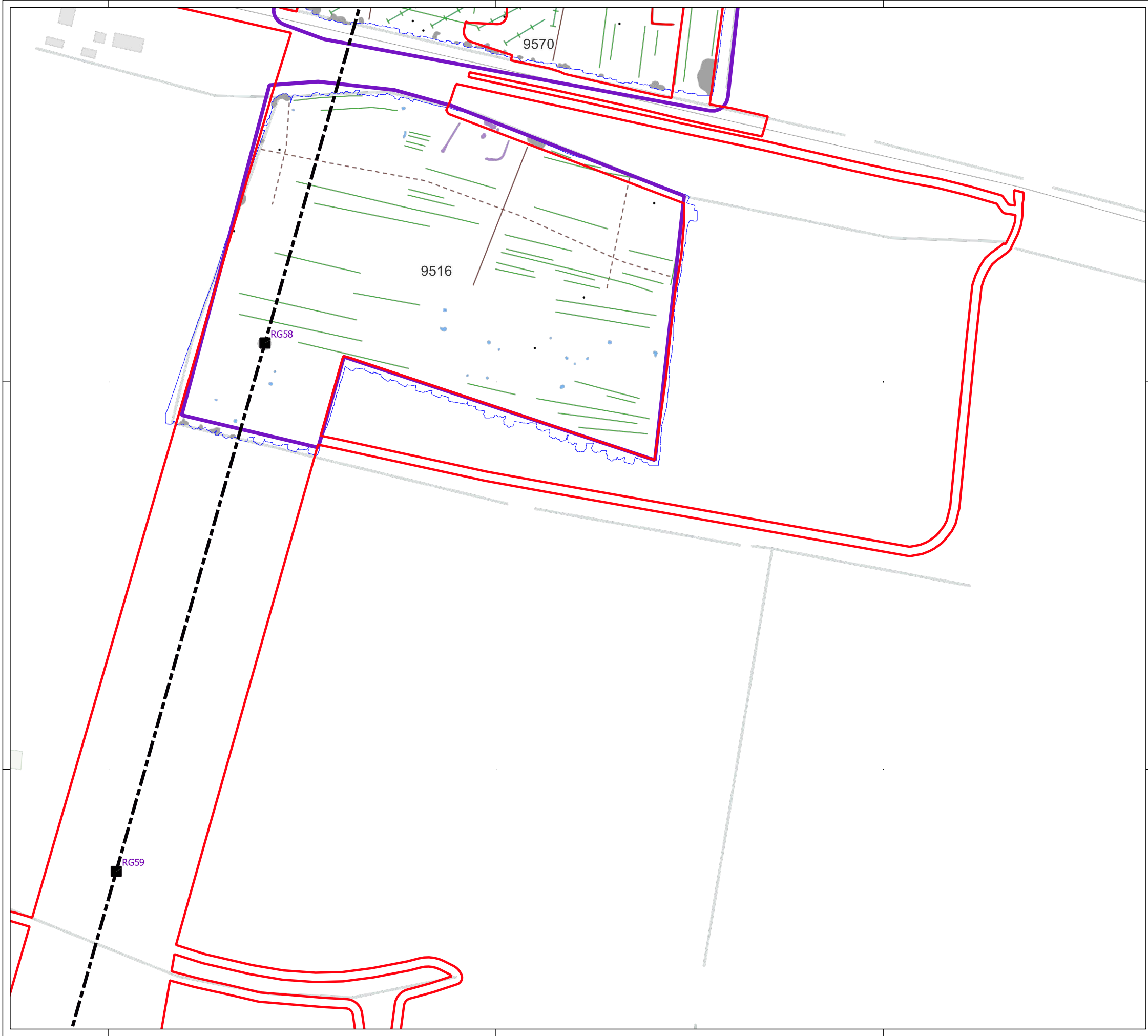
-  Order Limits
-  Geophysical Survey Area
-  Survey Extent
-  Proposed Overhead Line Alignment
-  Proposed Pylon Location
-  XY Trace (25nT/cm)



Contains Ordnance Survey data © Crown Copyright and database right 2026.

This material is for client report only © Headland Archaeology. No unauthorised reproduction.

Site:	EAGR23
Created by:	KS
Checked by:	KH
Version:	v1.2
Date:	27/01/2026
Scale:	1:2,500 @ A3



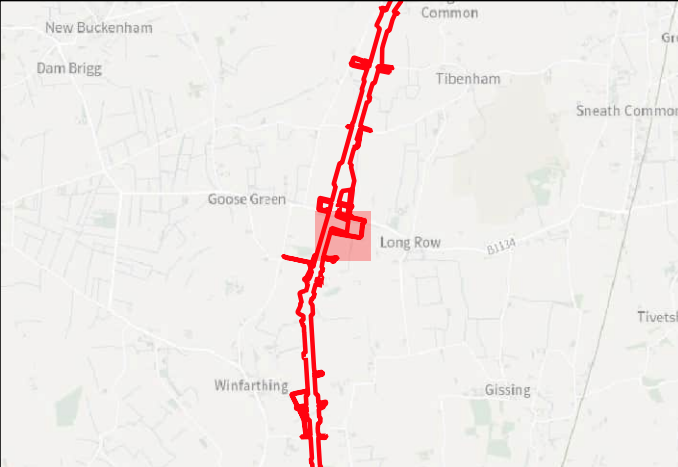
287750

287500

611750

612000

612250



- Key
- Order Limits
 - Geophysical Survey Area
 - Survey Extent
 - Proposed Overhead Line Alignment
 - Proposed Pylon Location



- Geophys Interpretation
- Ferrous Objects
 - Agriculture
 - Field Boundary
 - Possible Field Boundary
 - Field Drain
 - Archaeology
 - Magnetic Disturbance (Above Ground)
 - Magnetic Disturbance (Below Ground)
 - Natural
 - Uncertain

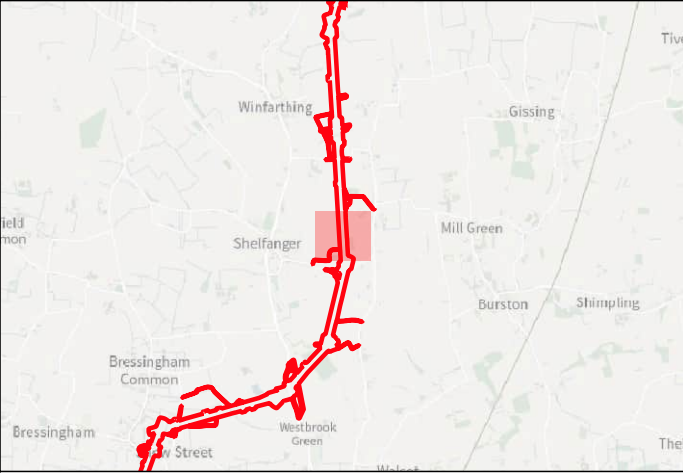
0 40 80 m

Contains Ordnance Survey data © Crown Copyright and database right 2026.
This material is for client report only © Headland Archaeology. No unauthorised reproduction.






Site:	EAGR23
Created by:	KS
Checked by:	KH
Version:	v1.2
Date:	27/01/2026
Scale:	1:2,500 @ A3








Key

-  Order Limits
-  Geophysical Survey Area
-  Survey Extent
-  Proposed Overhead Line Alignment
-  Proposed Pylon Location

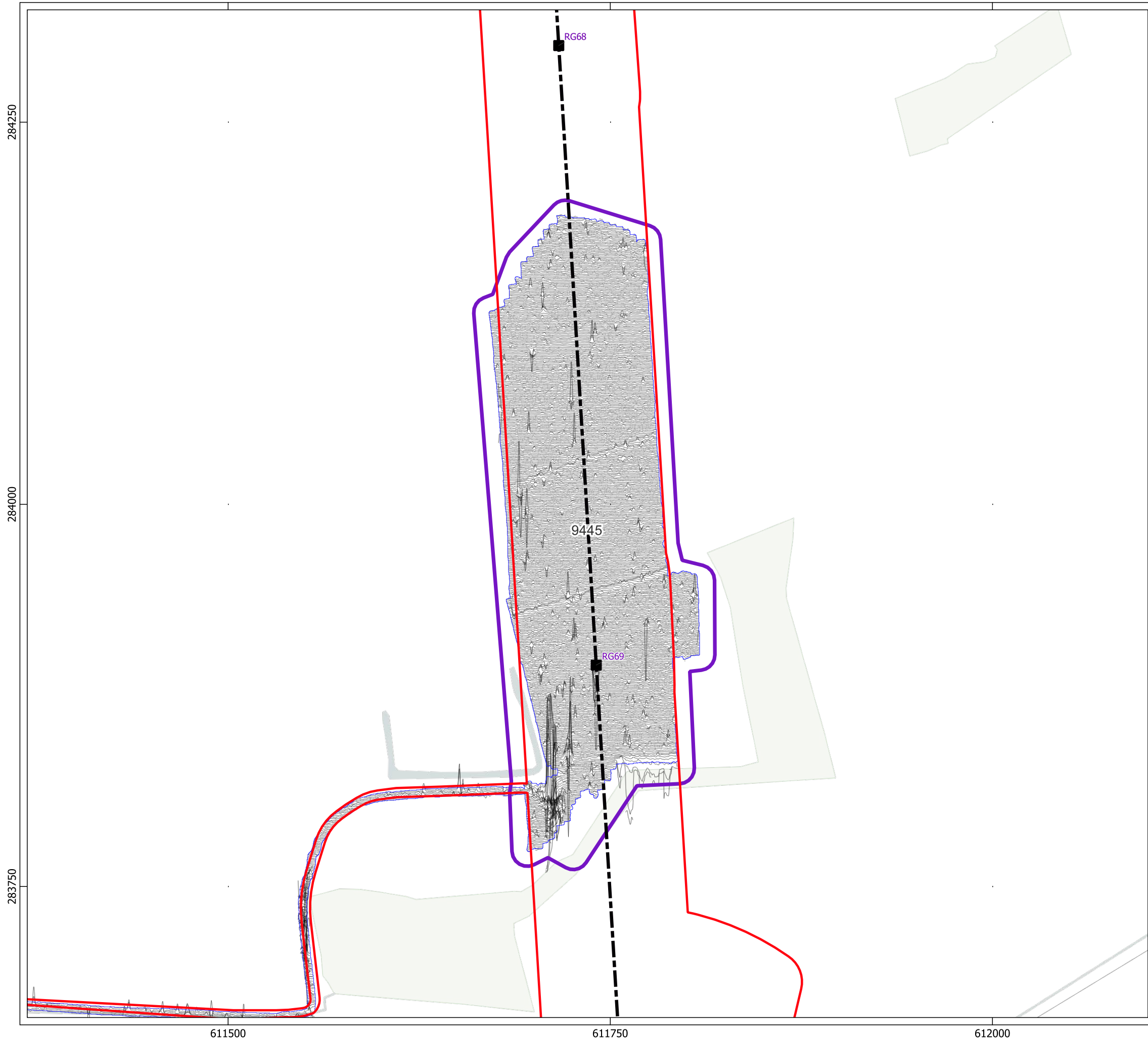




0 40 80 m

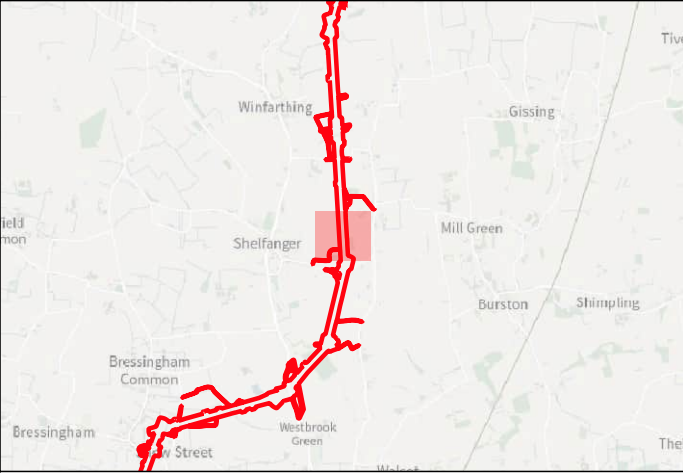
Contains Ordnance Survey data © Crown Copyright and database right 2026.

This material is for client report only © Headland Archaeology. No unauthorised reproduction.







Site:	EAGR23
Created by:	KS
Checked by:	KH
Version:	v1.2
Date:	27/01/2026
Scale:	1:2,500 @ A3

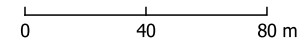






Key

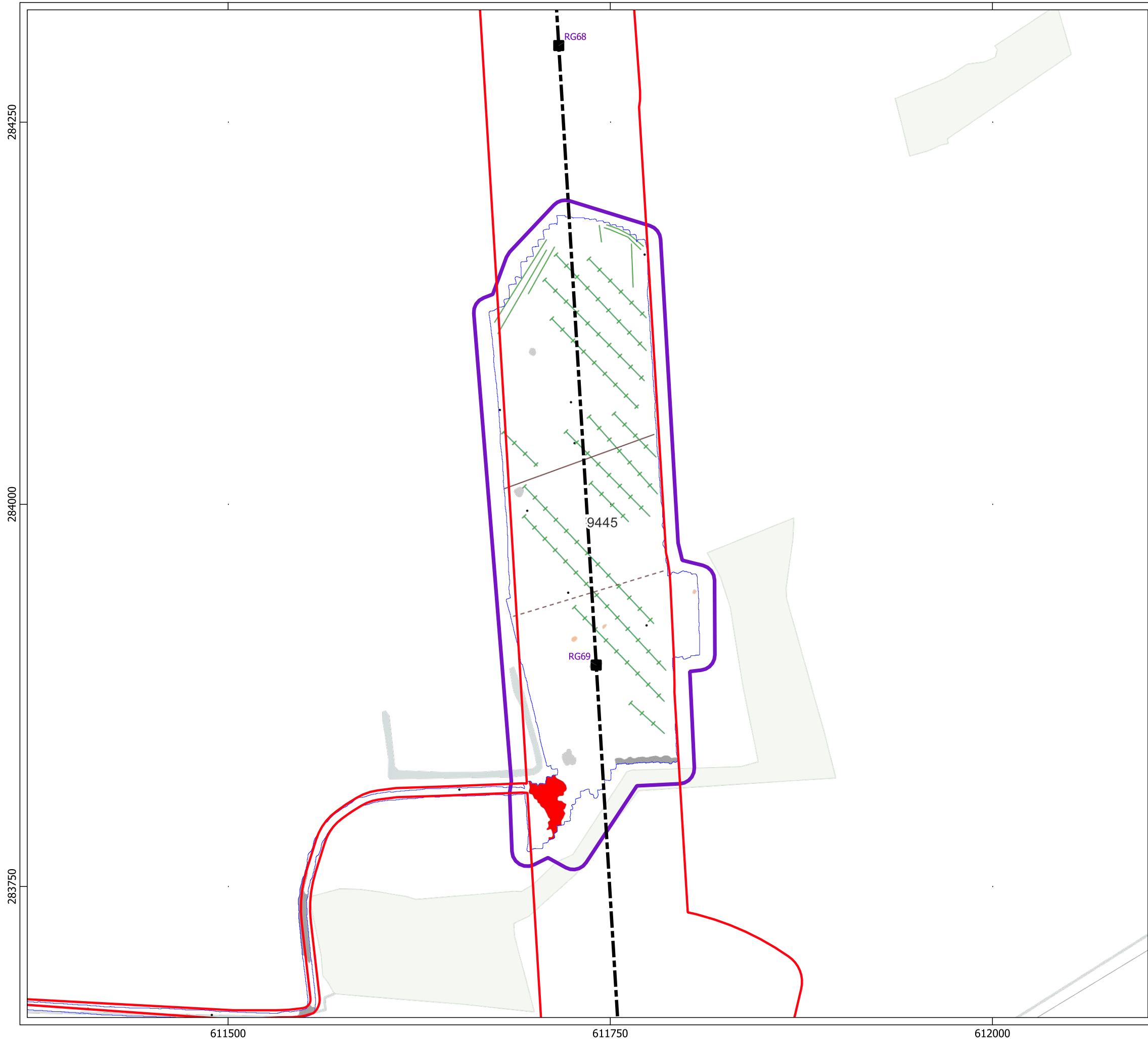
-  Order Limits
-  Geophysical Survey Area
-  Survey Extent
-  Proposed Overhead Line Alignment
-  Proposed Pylon Location
-  XY Trace (25nT/cm)





Contains Ordnance Survey data © Crown Copyright and database right 2026.

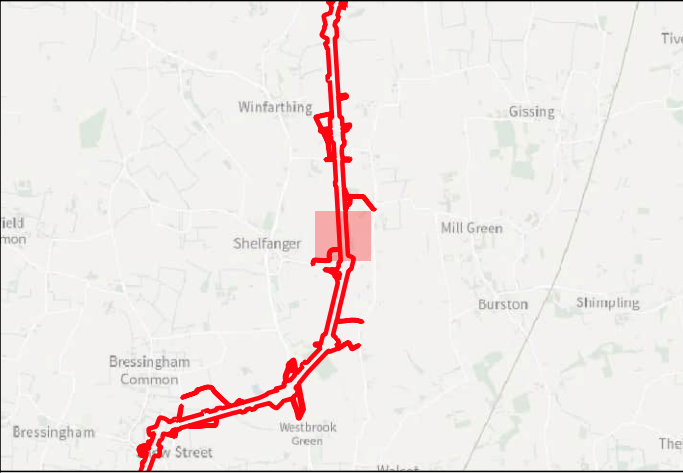
This material is for client report only © Headland Archaeology. No unauthorised reproduction.

Site:	EAGR23
Created by:	KS
Checked by:	KH
Version:	v1.2
Date:	27/01/2026
Scale:	1:2,500 @ A3





an RSK company

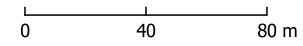


Key

- Order Limits
- Geophysical Survey Area
- Survey Extent
- Proposed Overhead Line Alignment
- Proposed Pylon Location

Geophys Interpretation

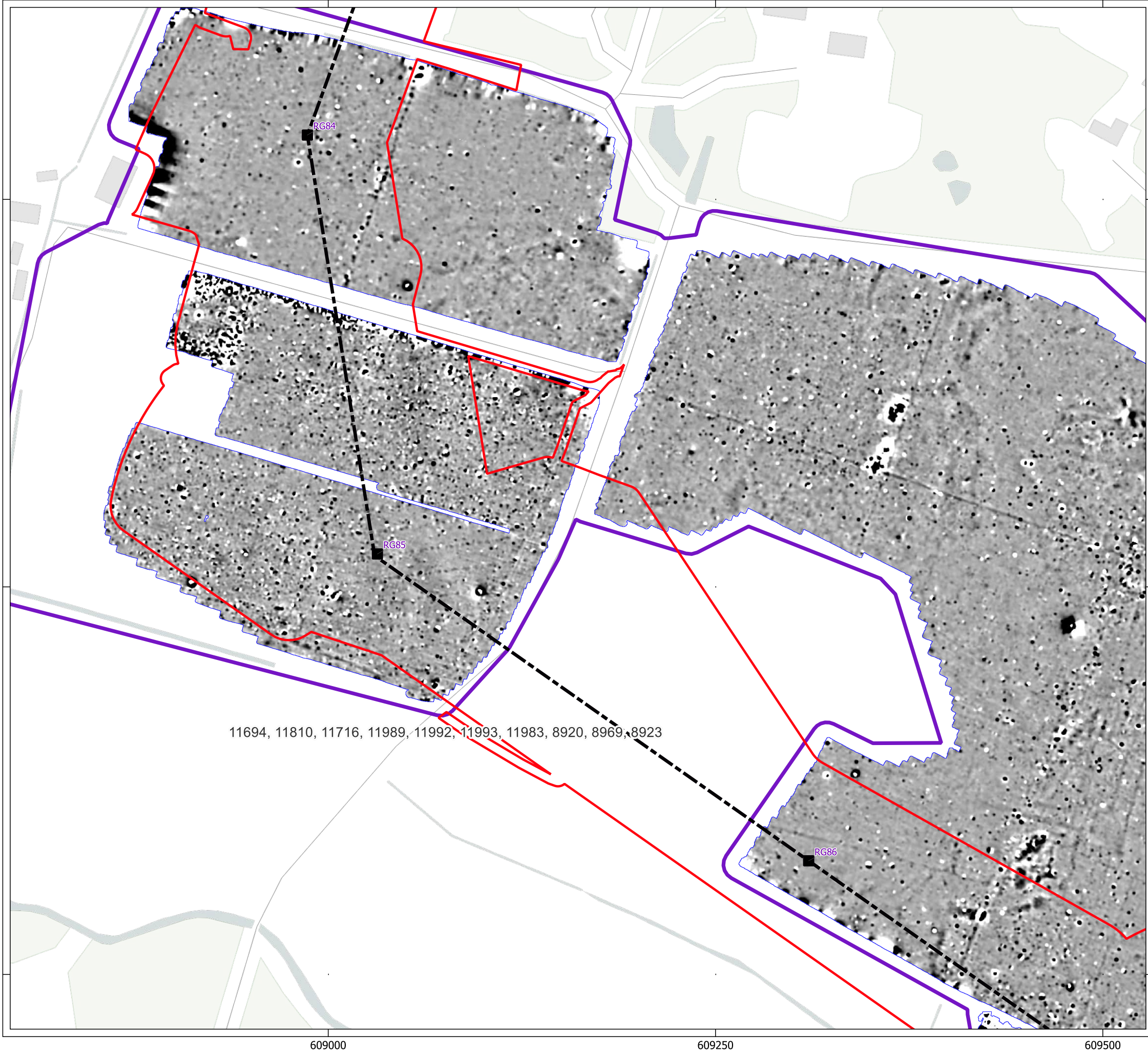
- Ferrous Objects
- Agriculture
- Field Boundary
- Possible Field Boundary
- Field Drain
- Archaeology
- Magnetic Disturbance (Above Ground)
- Magnetic Disturbance (Below Ground)
- Possible Archaeology





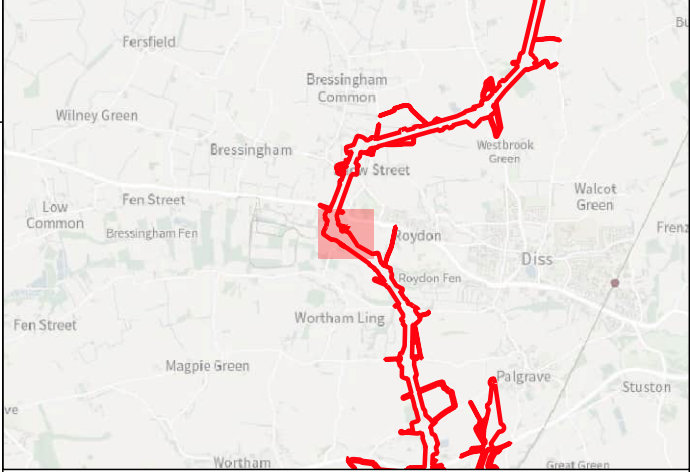
Contains Ordnance Survey data © Crown Copyright and database right 2026.

This material is for client report only © Headland Archaeology. No unauthorised reproduction.






Site:	EAGR23
Created by:	KS
Checked by:	KH
Version:	v1.2
Date:	27/01/2026
Scale:	1:2,500 @ A3








Key

-  Order Limits
-  Geophysical Survey Area
-  Survey Extent
-  Proposed Overhead Line Alignment
-  Proposed Pylon Location



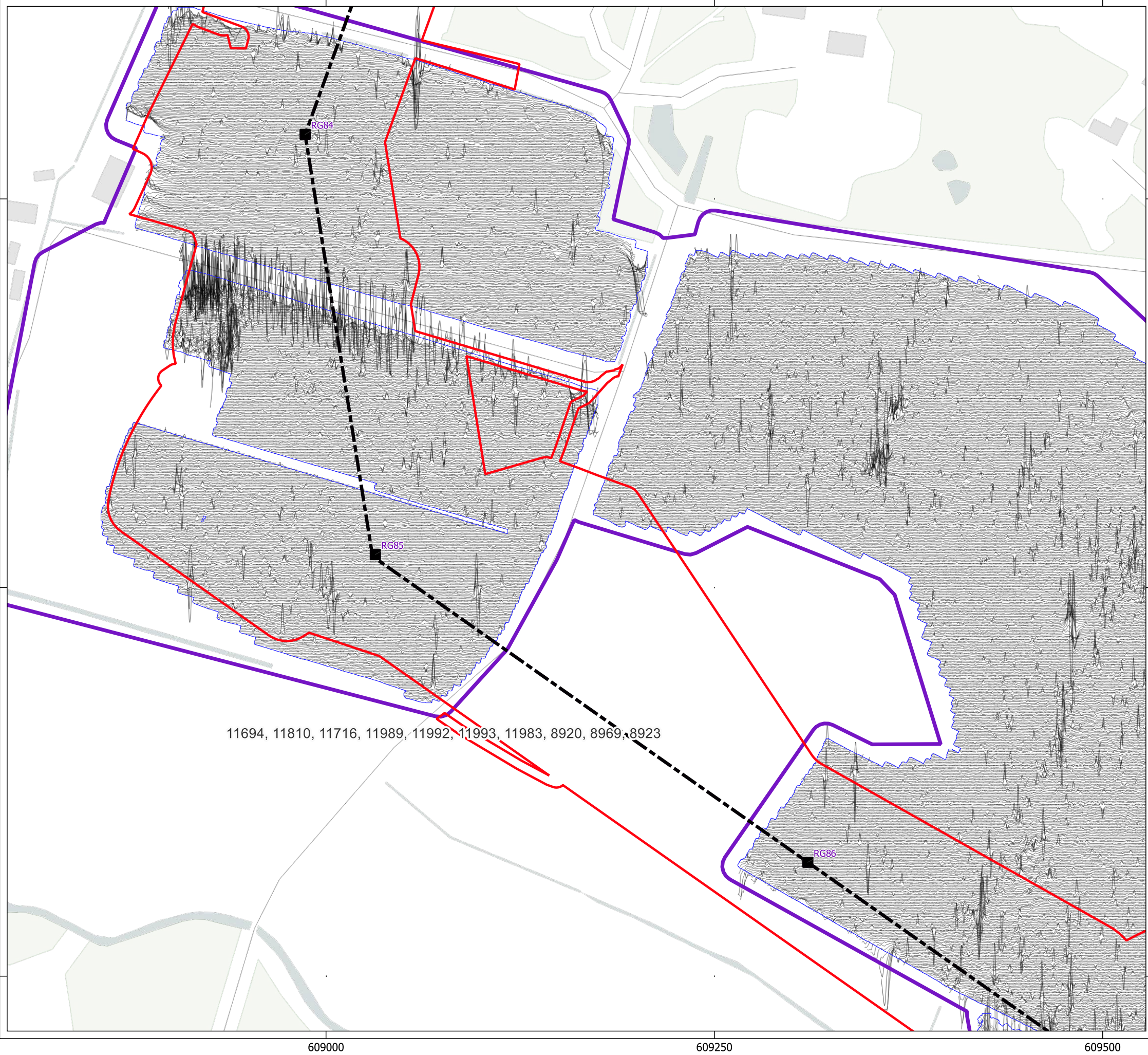
0 40 80 m



Contains Ordnance Survey data © Crown Copyright and database right 2026.

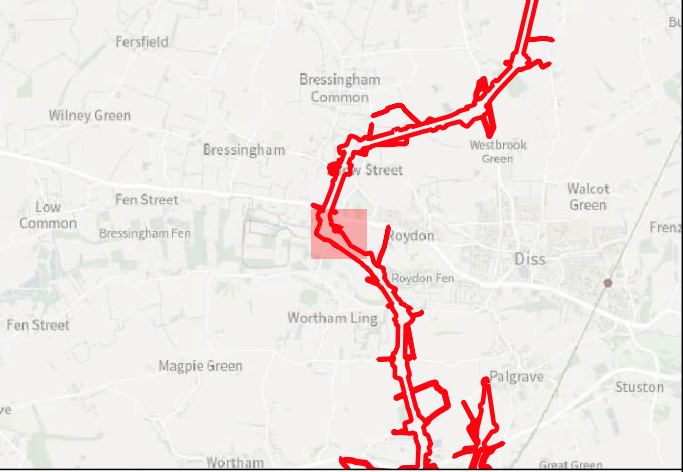
This material is for client report only © Headland Archaeology. No unauthorised reproduction.

Site:	EAGR23
Created by:	KS
Checked by:	KH
Version:	v1.2
Date:	27/01/2026
Scale:	1:2,500 @ A3







Illus - 276 Processed greyscale magnetometer data; Subsector 14

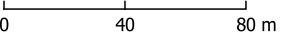






Key

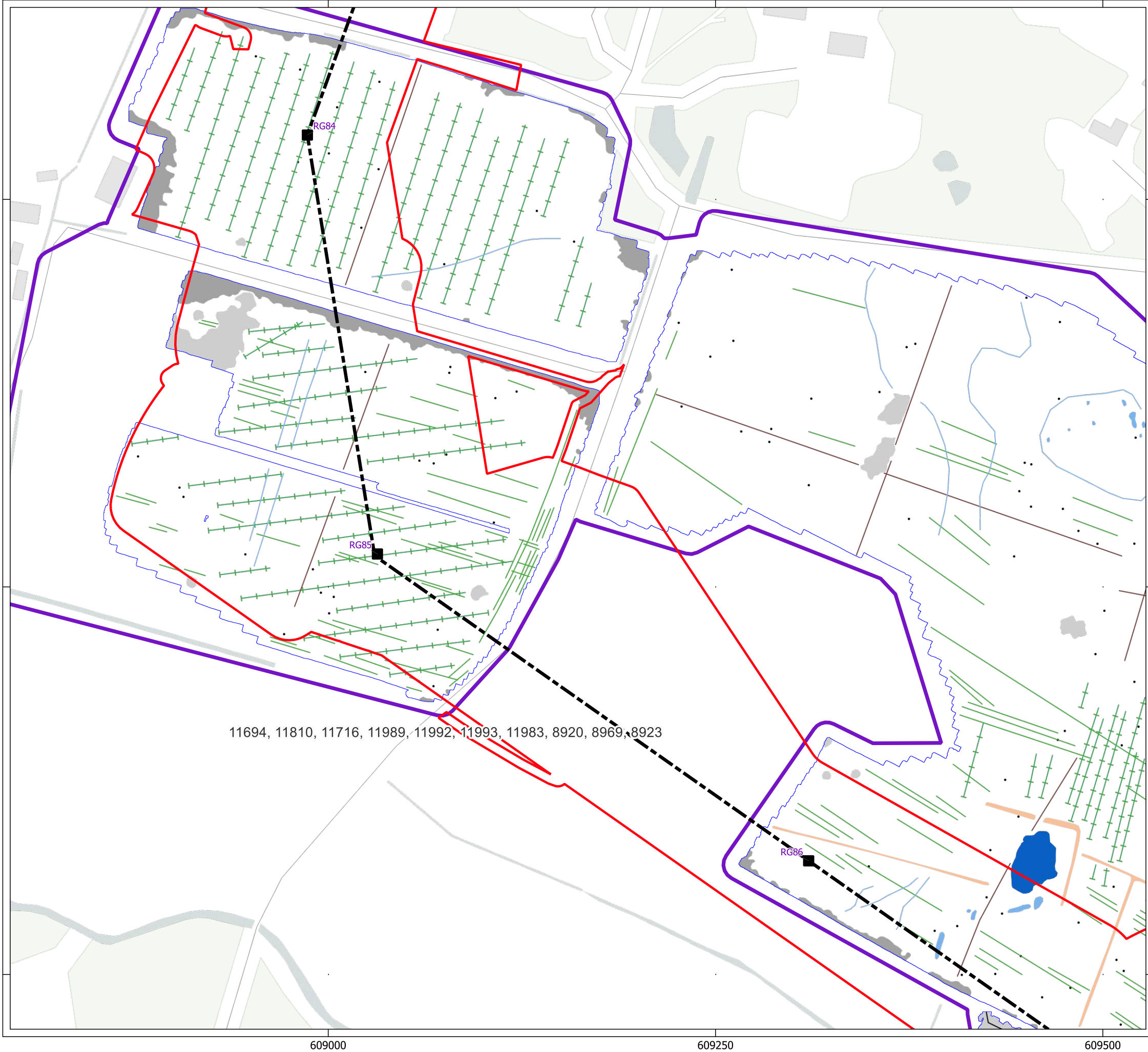
-  Order Limits
-  Geophysical Survey Area
-  Survey Extent
-  Proposed Overhead Line Alignment
-  Proposed Pylon Location
-  XY Trace (25nT/cm)





Contains Ordnance Survey data © Crown Copyright and database right 2026.

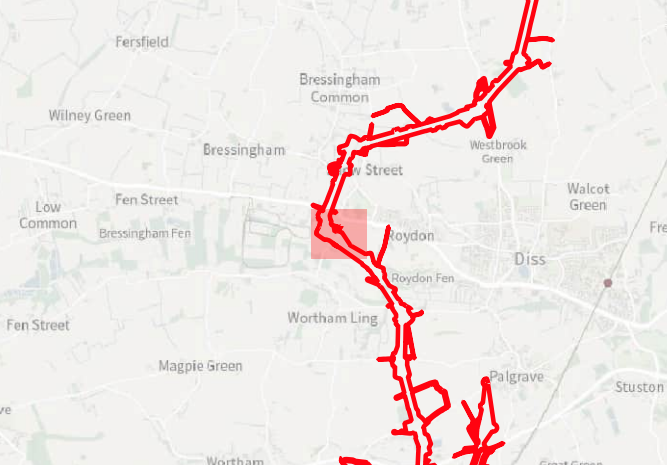
This material is for client report only © Headland Archaeology. No unauthorised reproduction.

Site:	EAGR23
Created by:	KS
Checked by:	KH
Version:	v1.2
Date:	27/01/2026
Scale:	1:2,500 @ A3





HEADLAND
ARCHAEOLOGY
an RSK company



Key

- Order Limits
- Geophysical Survey Area
- Survey Extent
- Proposed Overhead Line Alignment
- Proposed Pylon Location

Geophys Interpretation

- Ferrous Objects
- Agriculture
- Field Boundary
- Field Drain
- Natural
- Service
- Magnetic Disturbance (Above Ground)
- Magnetic Disturbance (Below Ground)
- Natural
- Possible Archaeology
- Former Pond

0

40


80 m


Contains Ordnance Survey data © Crown Copyright and database right 2026.

This material is for client report only © Headland Archaeology. No unauthorised reproduction.

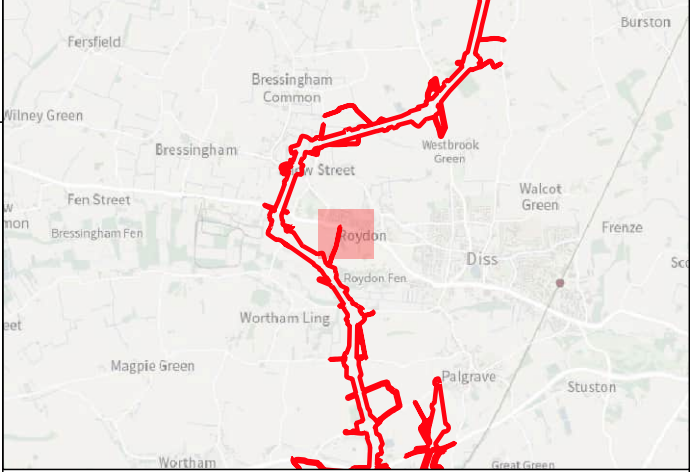
Site:	EAGR23
Created by:	KS
Checked by:	KH
Version:	v1.2
Date:	27/01/2026
Scale:	1:2,500 @ A3









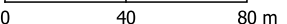


HEADLAND
ARCHAEOLOGY
an RSK company



Key

-  Order Limits
-  Geophysical Survey Area
-  Survey Extent



Contains Ordnance Survey data © Crown Copyright and database right 2026.

This material is for client report only © Headland Archaeology. No unauthorised reproduction.

Site:	EAGR23
Created by:	KS
Checked by:	KH
Version:	v1.2
Date:	27/01/2026
Scale:	1:2,500 @ A3

Illus - 279 Processed greyscale magnetometer data; Subsector 15



280500


280250


280000

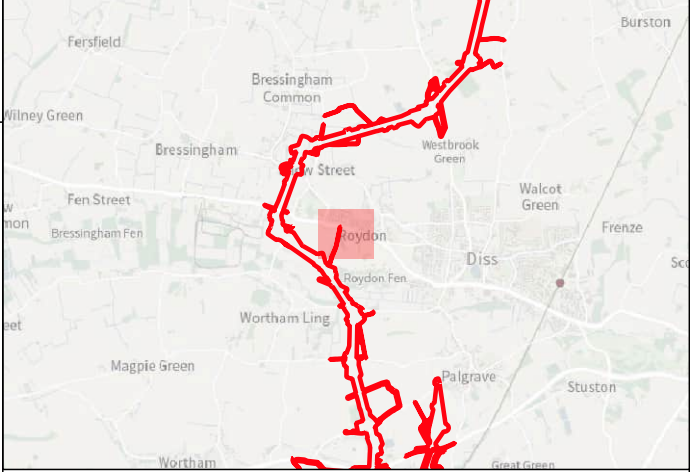
609750

610000





610250

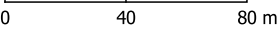






Key

-  Order Limits
-  Geophysical Survey Area
-  Survey Extent
-  XY Trace (25nT/cm)





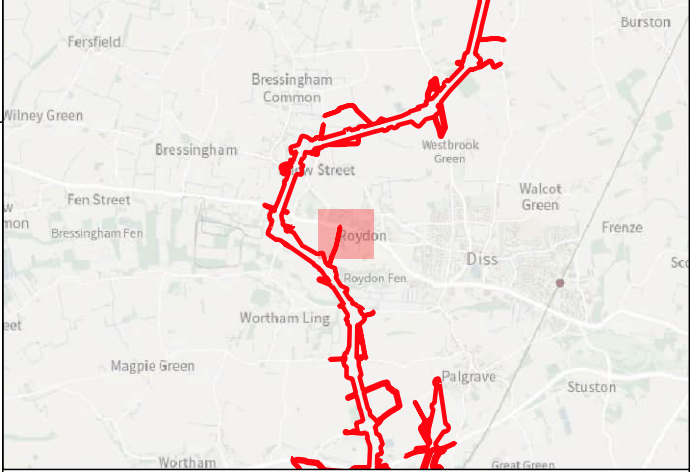
Contains Ordnance Survey data © Crown Copyright and database right 2026.

This material is for client report only © Headland Archaeology. No unauthorised reproduction.




Site:	EAGR23
Created by:	KS
Checked by:	KH
Version:	v1.2
Date:	27/01/2026
Scale:	1:2,500 @ A3















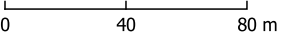


Key

-  Order Limits
-  Geophysical Survey Area
-  Survey Extent

Geophys Interpretation

-  Ferrous Objects
-  Agriculture
-  Field Boundary
-  Field Drain
-  Natural
-  Magnetic Disturbance (Above Ground)
-  Magnetic Disturbance (Below Ground)
-  Natural
-  Possible Archaeology
-  Former Pond



0 40 80 m

Contains Ordnance Survey data © Crown Copyright and database right 2026.
This material is for client report only © Headland Archaeology. No unauthorised reproduction.

Site:	EAGR23
Created by:	KS
Checked by:	KH
Version:	v1.2
Date:	27/01/2026
Scale:	1:2,500 @ A3



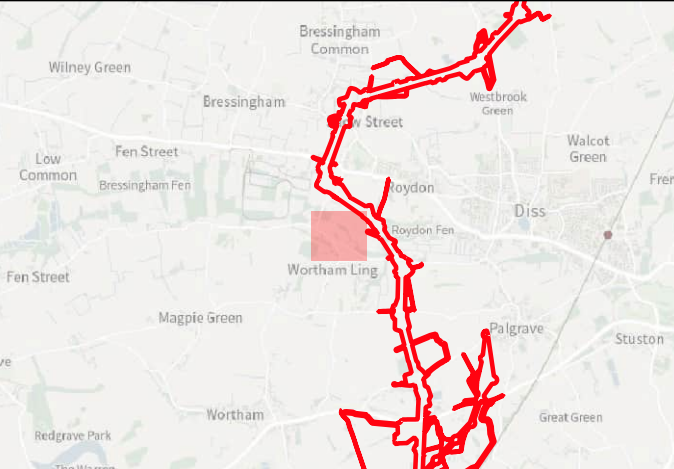
279750

279500

609000

609250

609500



- Key
- Order Limits
 - Geophysical Survey Area
 - Survey Extent
 - Proposed Overhead Line Alignment



0 40 80 m

Contains Ordnance Survey data © Crown Copyright and database right 2026.
This material is for client report only © Headland Archaeology. No unauthorised reproduction.

Site:	EAGR23
Created by:	KS
Checked by:	KH
Version:	v1.2
Date:	27/01/2026
Scale:	1:2,500 @ A3



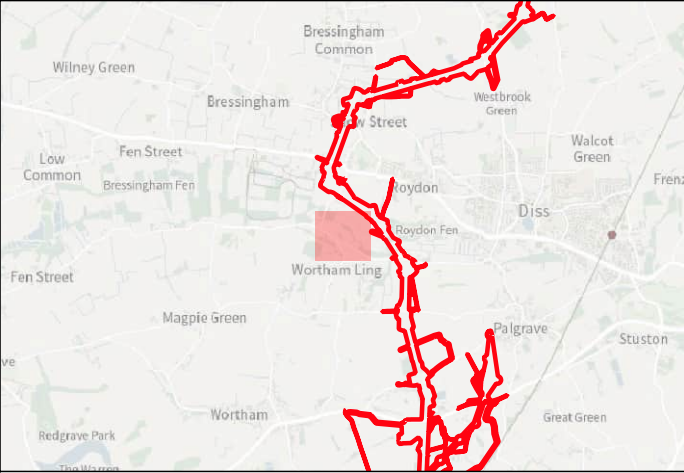
279750

279500

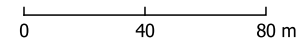
609000

609250

609500





- Key
- Order Limits
 - Geophysical Survey Area
 - Survey Extent
 - Proposed Overhead Line Alignment
 - XY Trace (25nT/cm)

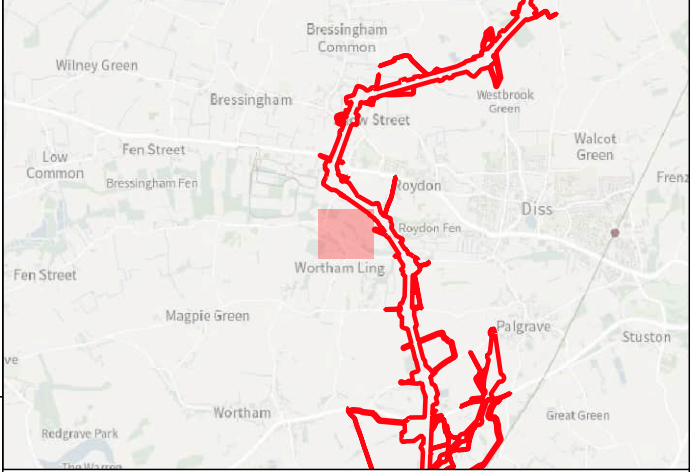


Contains Ordnance Survey data © Crown Copyright and database right 2026.
This material is for client report only © Headland Archaeology. No unauthorised reproduction.

Site:	EAGR23
Created by:	KS
Checked by:	KH
Version:	v1.2
Date:	27/01/2026
Scale:	1:2,500 @ A3







Key

- Order Limits
- Geophysical Survey Area
- Survey Extent
- Proposed Overhead Line Alignment

Geophys Interpretation

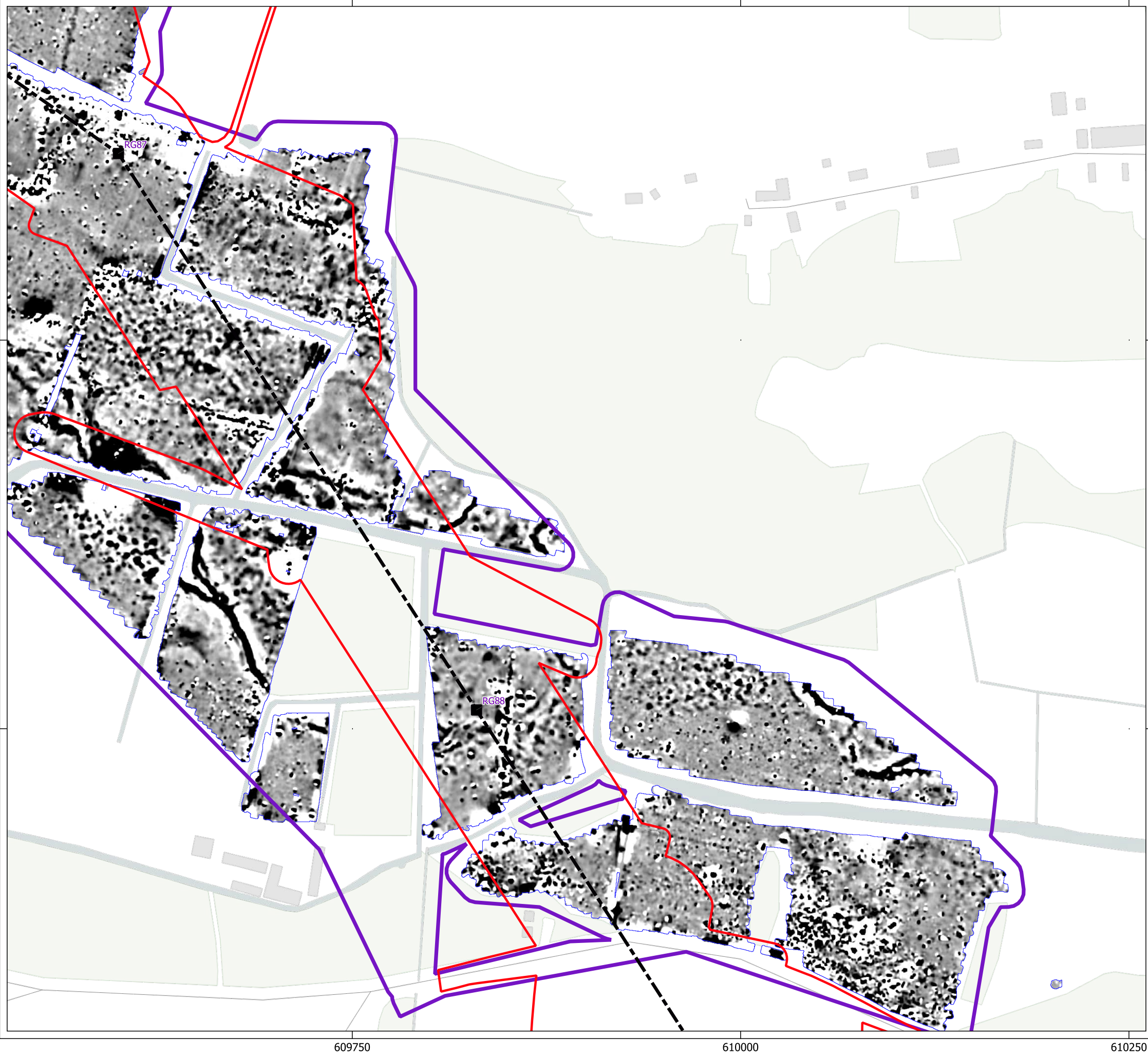
- Ferrous Objects
- Agriculture
- Field Boundary
- Service
- Magnetic Disturbance (Above Ground)
- Magnetic Disturbance (Below Ground)
- Natural


04080


m

Contains Ordnance Survey data © Crown Copyright and database right 2026.
This material is for client report only © Headland Archaeology. No unauthorised reproduction.

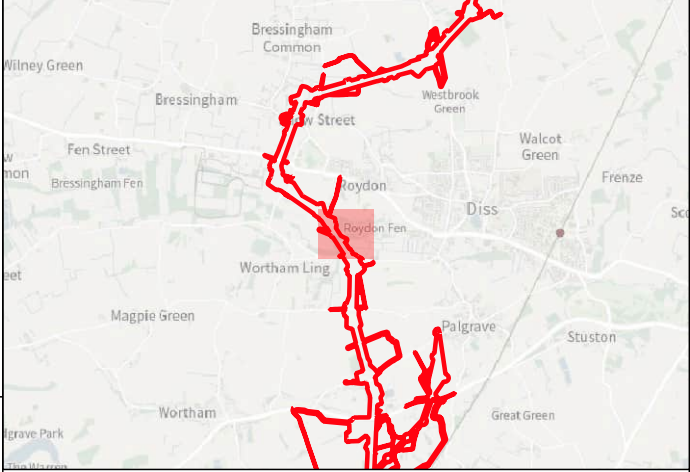
Site:	EAGR23
Created by:	KS
Checked by:	KH
Version:	v1.2
Date:	27/01/2026
Scale:	1:2,500 @ A3













HEADLAND
ARCHAEOLOGY
an RSK company



Key

-  Order Limits
-  Geophysical Survey Area
-  Survey Extent
-  Proposed Overhead Line Alignment
-  Proposed Pylon Location



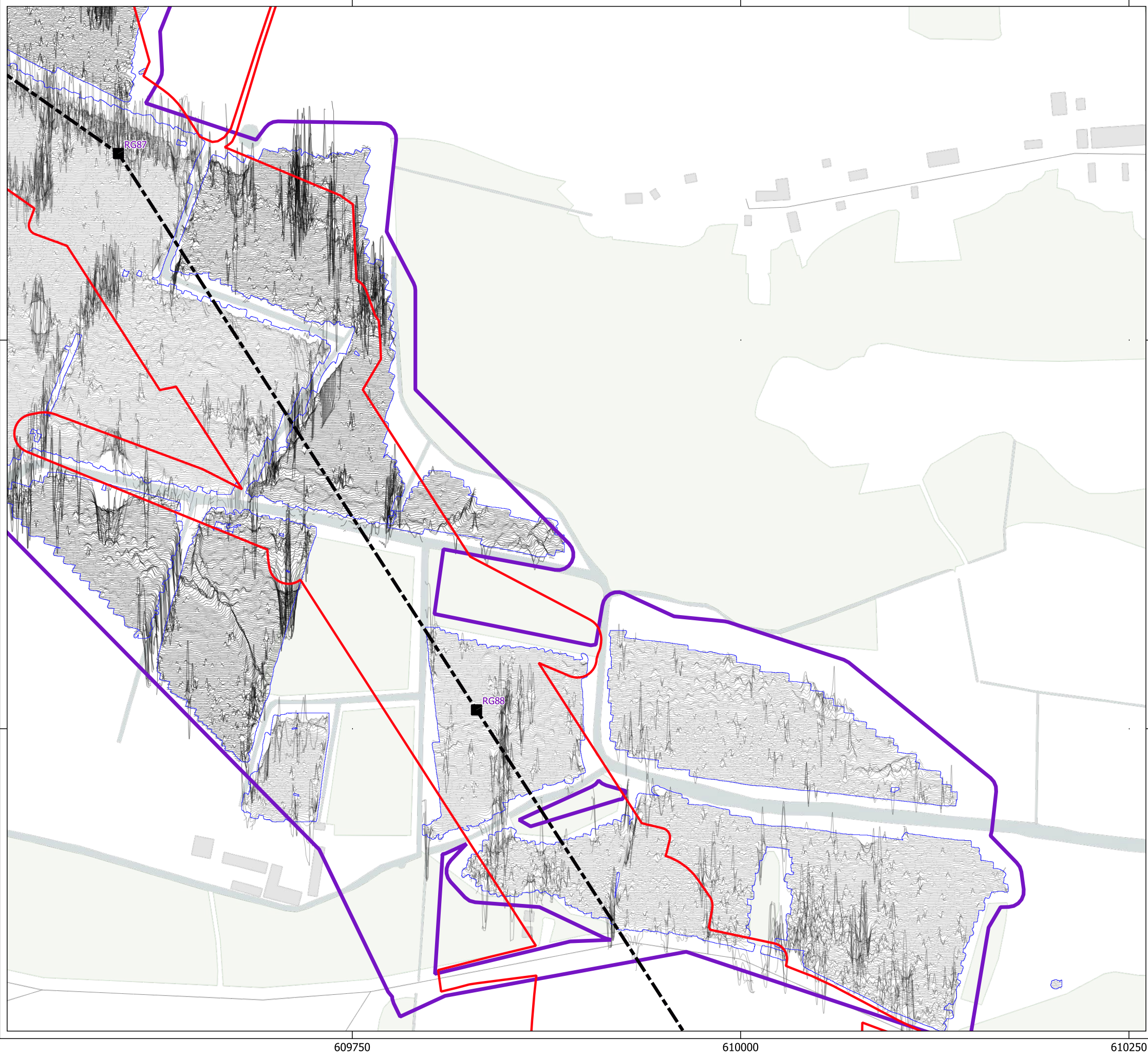
0 40 80 m



Contains Ordnance Survey data © Crown Copyright and database right 2026.


This material is for client report only © Headland Archaeology. No unauthorised reproduction.

Site:	EAGR23
Created by:	KS
Checked by:	KH
Version:	v1.2
Date:	27/01/2026
Scale:	1:2,500 @ A3

Illus - 285 Processed greyscale magnetometer data; Subsector 17

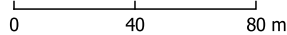






Key

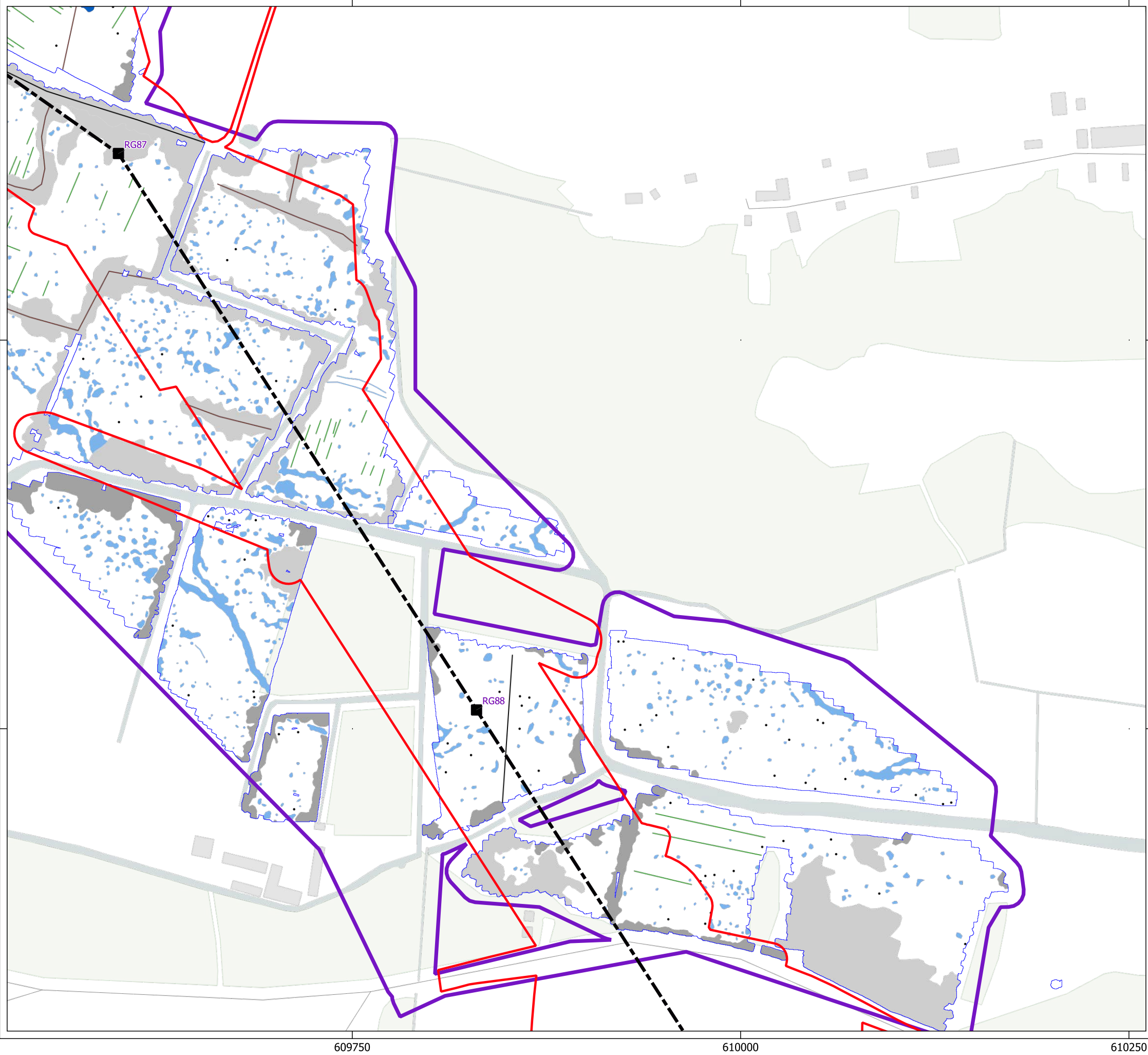
- ▭ Order Limits
- ▭ Geophysical Survey Area
- ▭ Survey Extent
- Proposed Overhead Line Alignment
- Proposed Pylon Location
- XY Trace (25nT/cm)






Contains Ordnance Survey data © Crown Copyright and database right 2026.

This material is for client report only © Headland Archaeology. No unauthorised reproduction.






Site:	EAGR23
Created by:	KS
Checked by:	KH
Version:	v1.2
Date:	27/01/2026
Scale:	1:2,500 @ A3














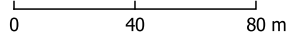


Key

-  Order Limits
-  Geophysical Survey Area
-  Survey Extent
-  Proposed Overhead Line Alignment
-  Proposed Pylon Location

Geophys Interpretation

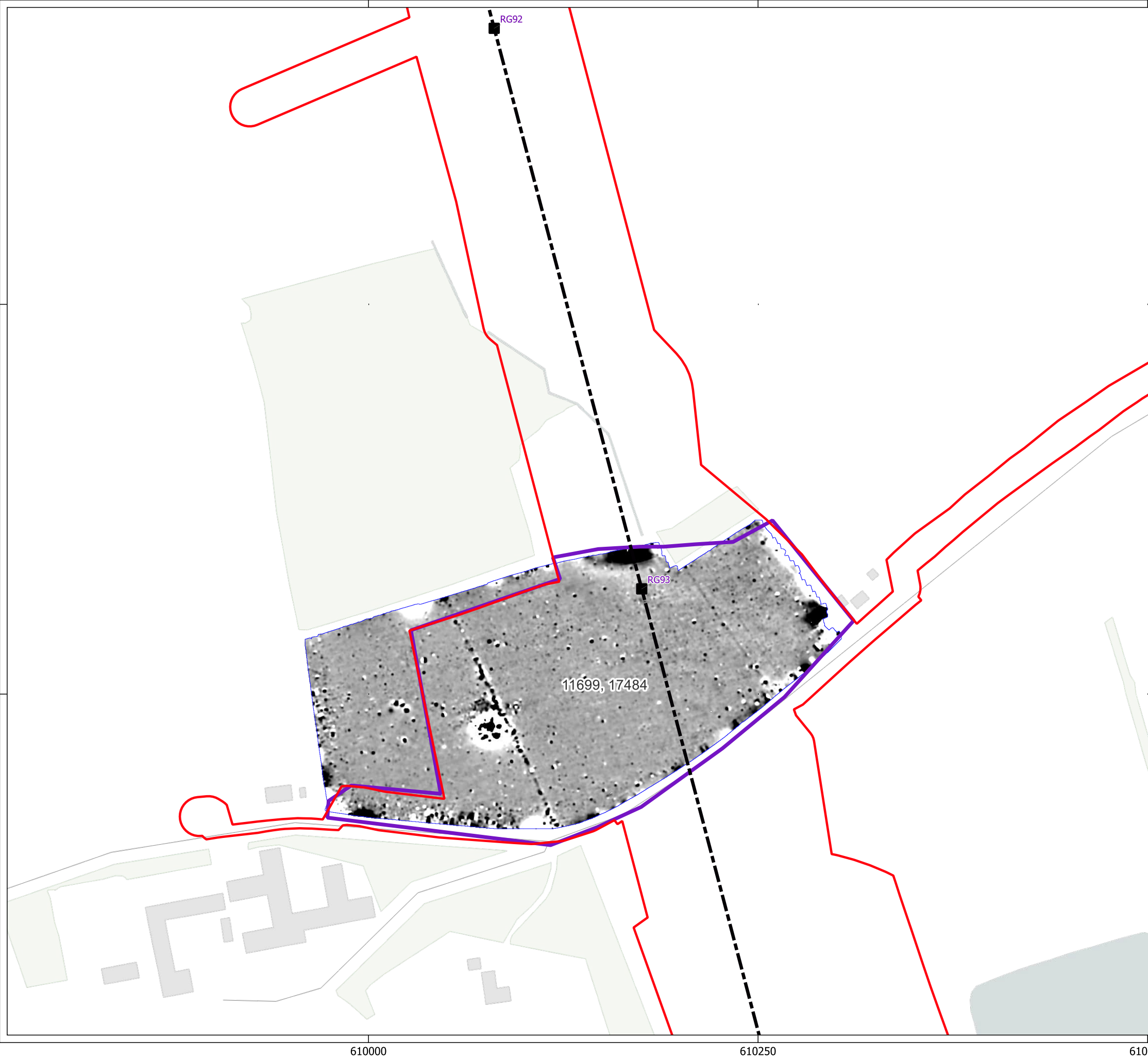
-  Ferrous Objects
-  Agriculture
-  Field Boundary
-  Natural
-  Service
-  Magnetic Disturbance (Above Ground)
-  Magnetic Disturbance (Below Ground)
-  Natural
-  Former Pond





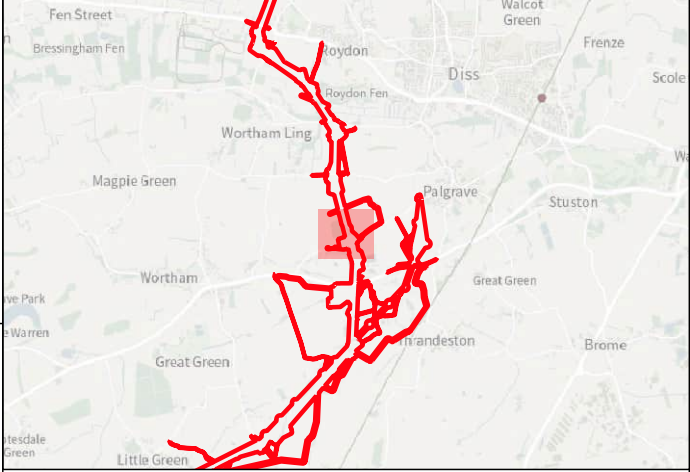
Contains Ordnance Survey data © Crown Copyright and database right 2026.

This material is for client report only © Headland Archaeology. No unauthorised reproduction.






Site:	EAGR23
Created by:	KS
Checked by:	KH
Version:	v1.2
Date:	27/01/2026
Scale:	1:2,500 @ A3








Key

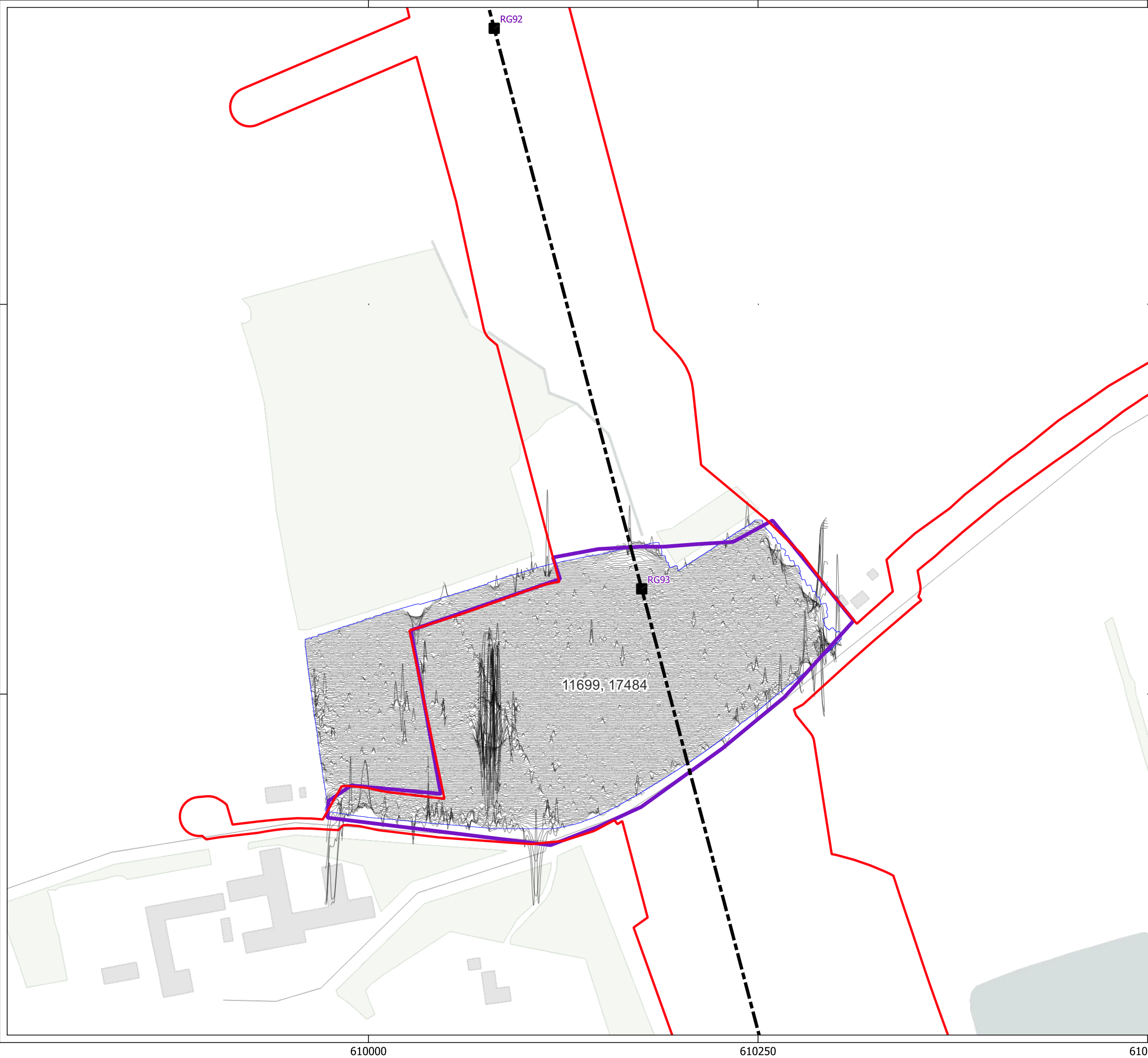
-  Order Limits
-  Geophysical Survey Area
-  Survey Extent
-  Proposed Overhead Line Alignment
-  Proposed Pylon Location





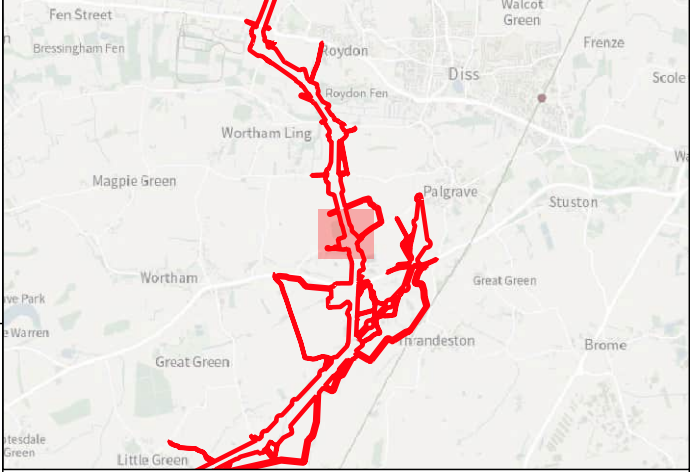
0 40 80 m

Contains Ordnance Survey data © Crown Copyright and database right 2026.
This material is for client report only © Headland Archaeology. No unauthorised reproduction.







Site:	EAGR23
Created by:	KS
Checked by:	KH
Version:	v1.2
Date:	27/01/2026
Scale:	1:2,500 @ A3

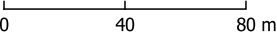






Key

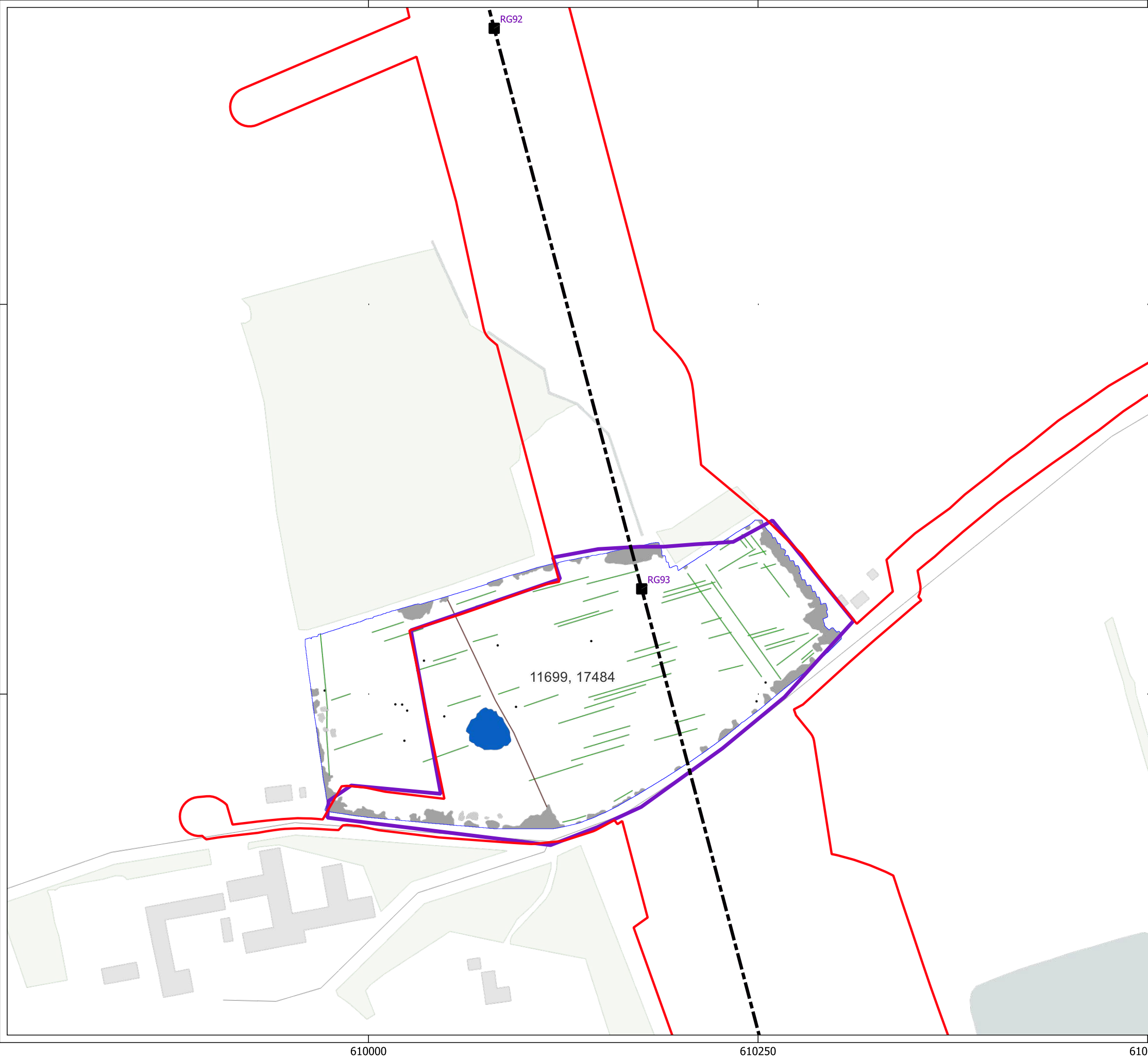
-  Order Limits
-  Geophysical Survey Area
-  Survey Extent
-  Proposed Overhead Line Alignment
-  Proposed Pylon Location
-  XY Trace (25nT/cm)





Contains Ordnance Survey data © Crown Copyright and database right 2026.

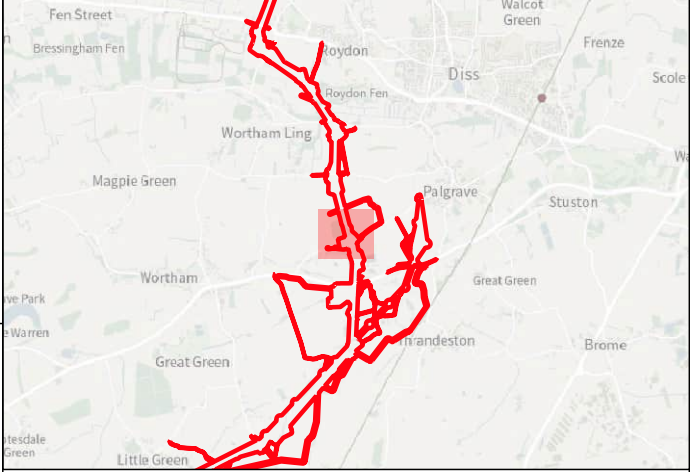
This material is for client report only © Headland Archaeology. No unauthorised reproduction.

Site:	EAGR23
Created by:	KS
Checked by:	KH
Version:	v1.2
Date:	27/01/2026
Scale:	1:2,500 @ A3





an RSK company

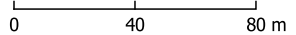


Key

- Order Limits
- Geophysical Survey Area
- Survey Extent
- Proposed Overhead Line Alignment
- Proposed Pylon Location

Geophys Interpretation

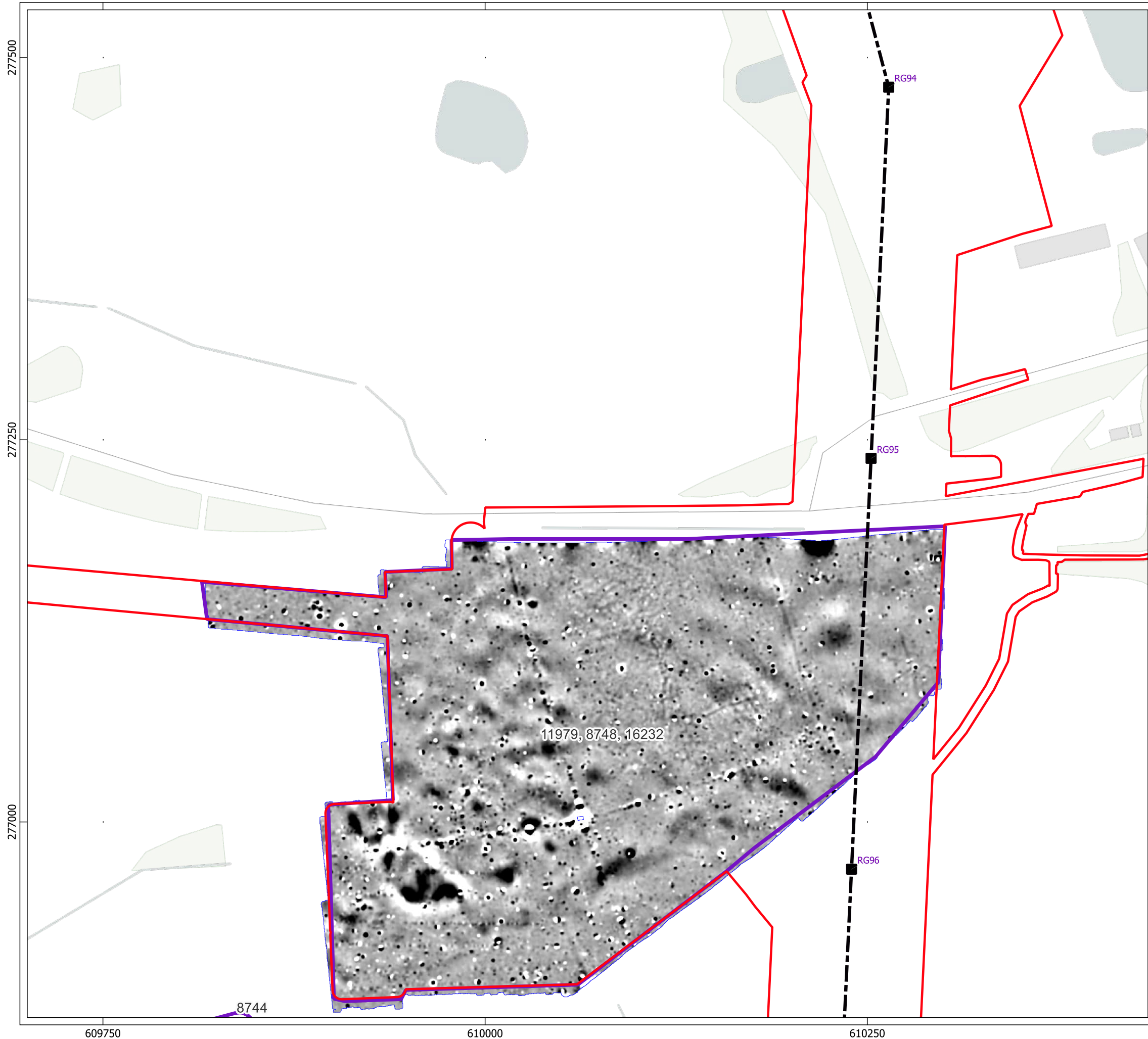
- Ferrous Objects
- Agriculture
- Field Boundary
- Magnetic Disturbance (Above Ground)
- Magnetic Disturbance (Below Ground)
- Former Pond





Contains Ordnance Survey data © Crown Copyright and database right 2026.

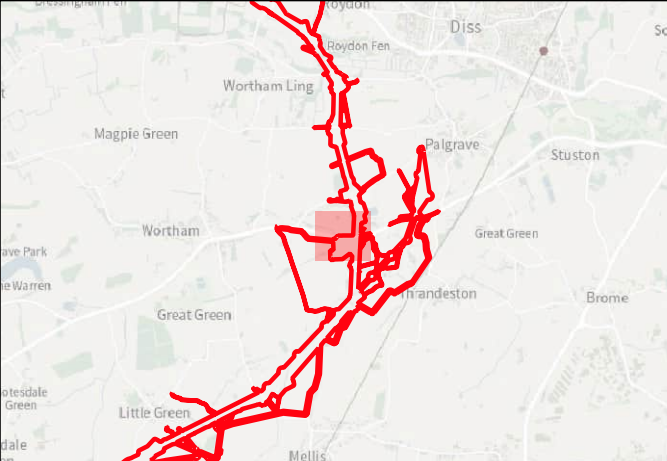
This material is for client report only © Headland Archaeology. No unauthorised reproduction.

Site:	EAGR23
Created by:	KS
Checked by:	KH
Version:	v1.2
Date:	27/01/2026
Scale:	1:2,500 @ A3




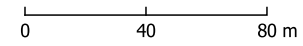


an RSK company



Key

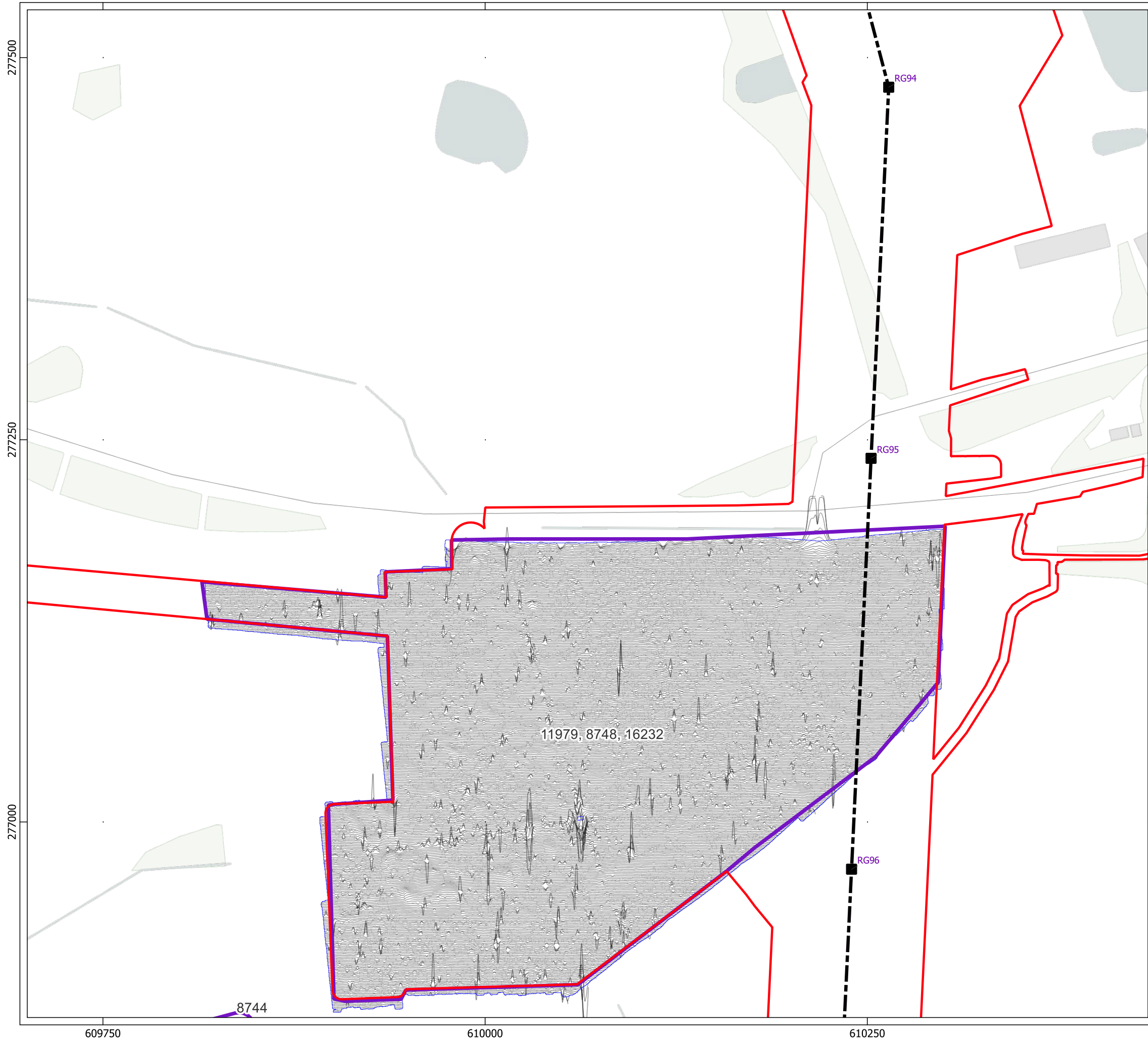
- Order Limits
- Geophysical Survey Area
- Survey Extent
- Proposed Overhead Line Alignment
- Proposed Pylon Location





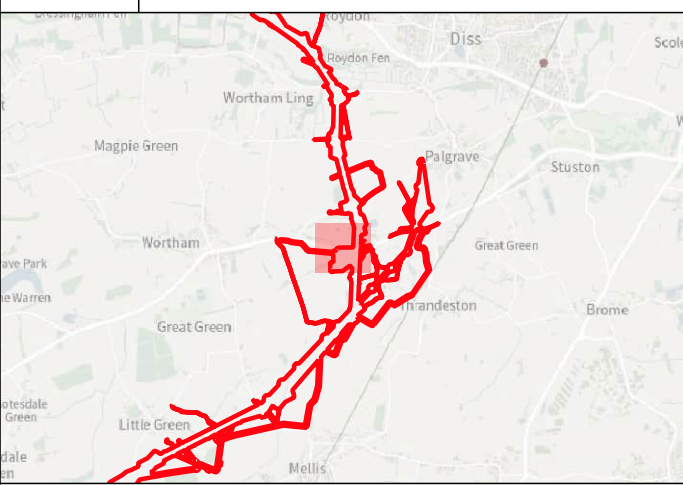
Contains Ordnance Survey data © Crown Copyright and database right 2026.

This material is for client report only © Headland Archaeology. No unauthorised reproduction.







Site:	EAGR23
Created by:	KS
Checked by:	KH
Version:	v1.2
Date:	27/01/2026
Scale:	1:2,500 @ A3

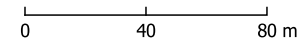






Key

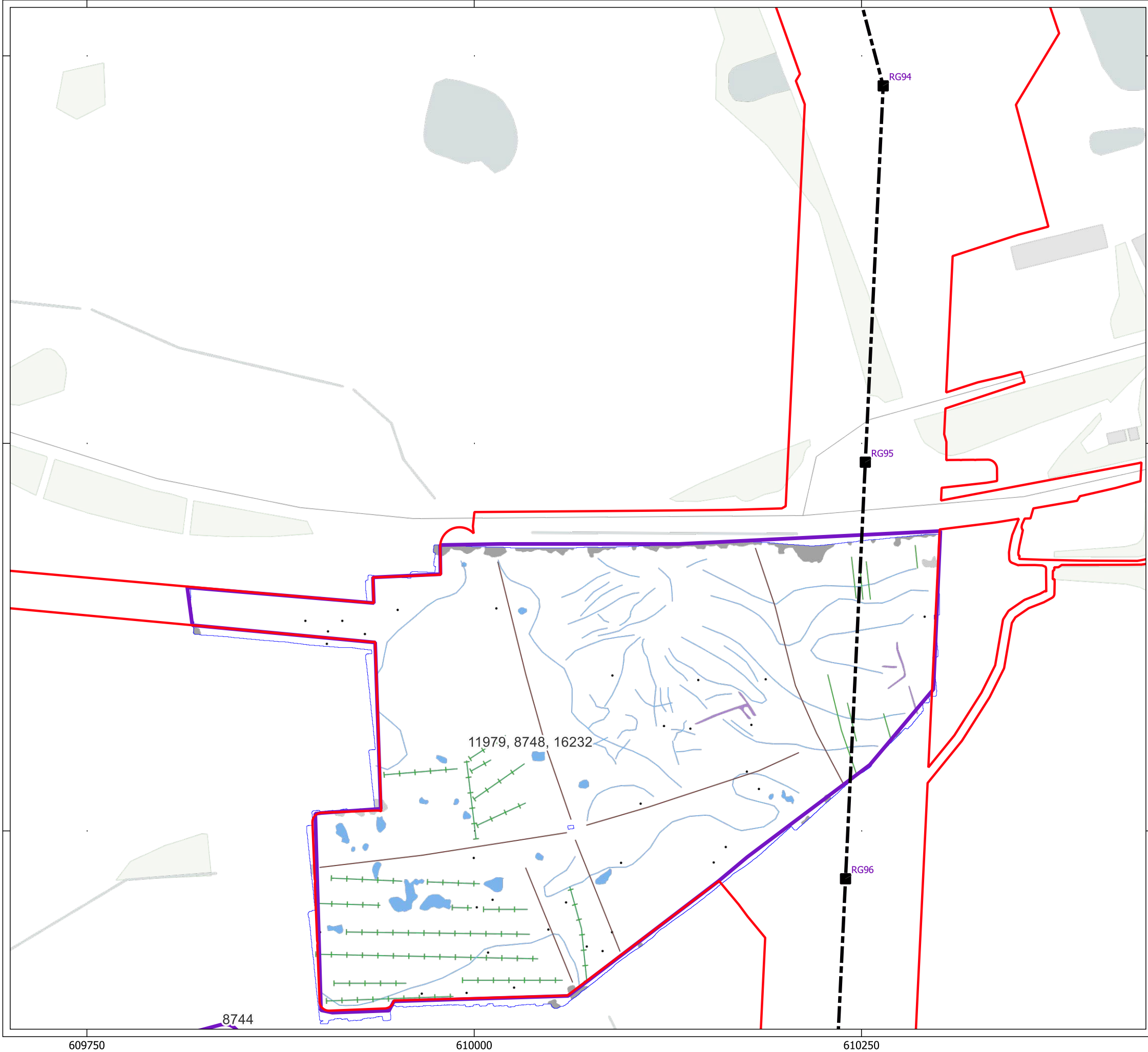
-  Order Limits
-  Geophysical Survey Area
-  Survey Extent
-  Proposed Overhead Line Alignment
-  Proposed Pylon Location
-  XY Trace (25nT/cm)





Contains Ordnance Survey data © Crown Copyright and database right 2026.

This material is for client report only © Headland Archaeology. No unauthorised reproduction.

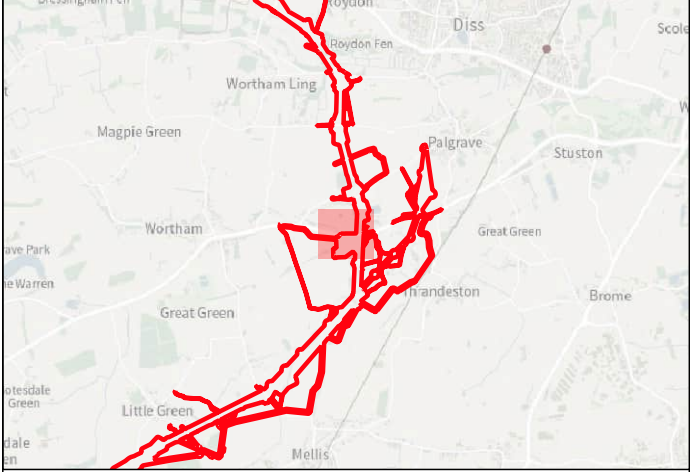
Site:	EAGR23
Created by:	KS
Checked by:	KH
Version:	v1.2
Date:	27/01/2026
Scale:	1:2,500 @ A3







HEADLAND
ARCHAEOLOGY
an RSK company

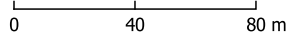


Key

- Order Limits
- Geophysical Survey Area
- Survey Extent
- Proposed Overhead Line Alignment
- Proposed Pylon Location

Geophys Interpretation

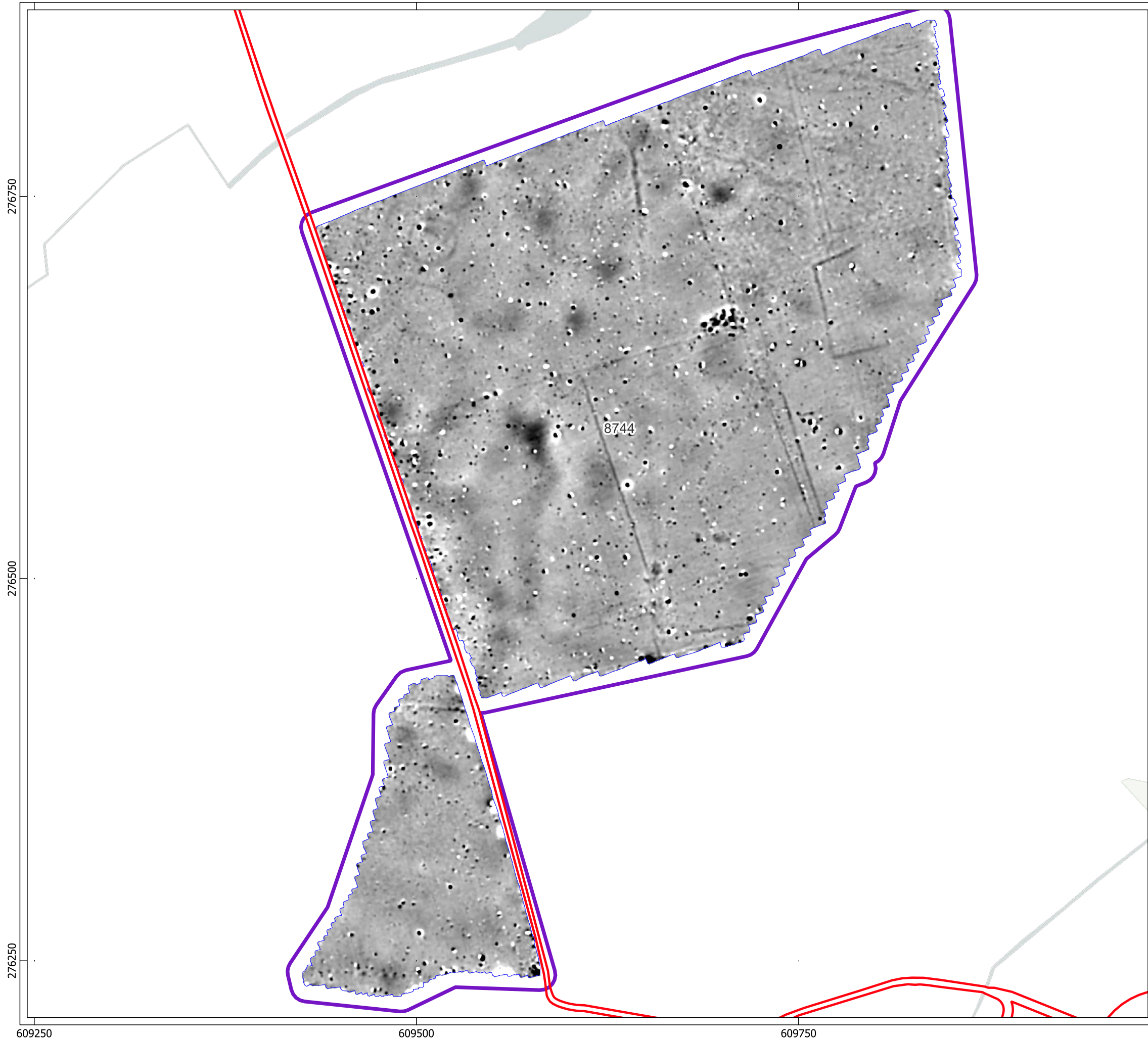
- Ferrous Objects
- Agriculture
- Field Boundary
- Field Drain
- Natural
- Magnetic Disturbance (Above Ground)
- Magnetic Disturbance (Below Ground)
- Natural
- Uncertain






Contains Ordnance Survey data © Crown Copyright and database right 2026.

This material is for client report only © Headland Archaeology. No unauthorised reproduction.




Site:	EAGR23
Created by:	KS
Checked by:	KH
Version:	v1.2
Date:	27/01/2026
Scale:	1:2,500 @ A3








Key

-  Order Limits
-  Geophysical Survey Area
-  Survey Extent

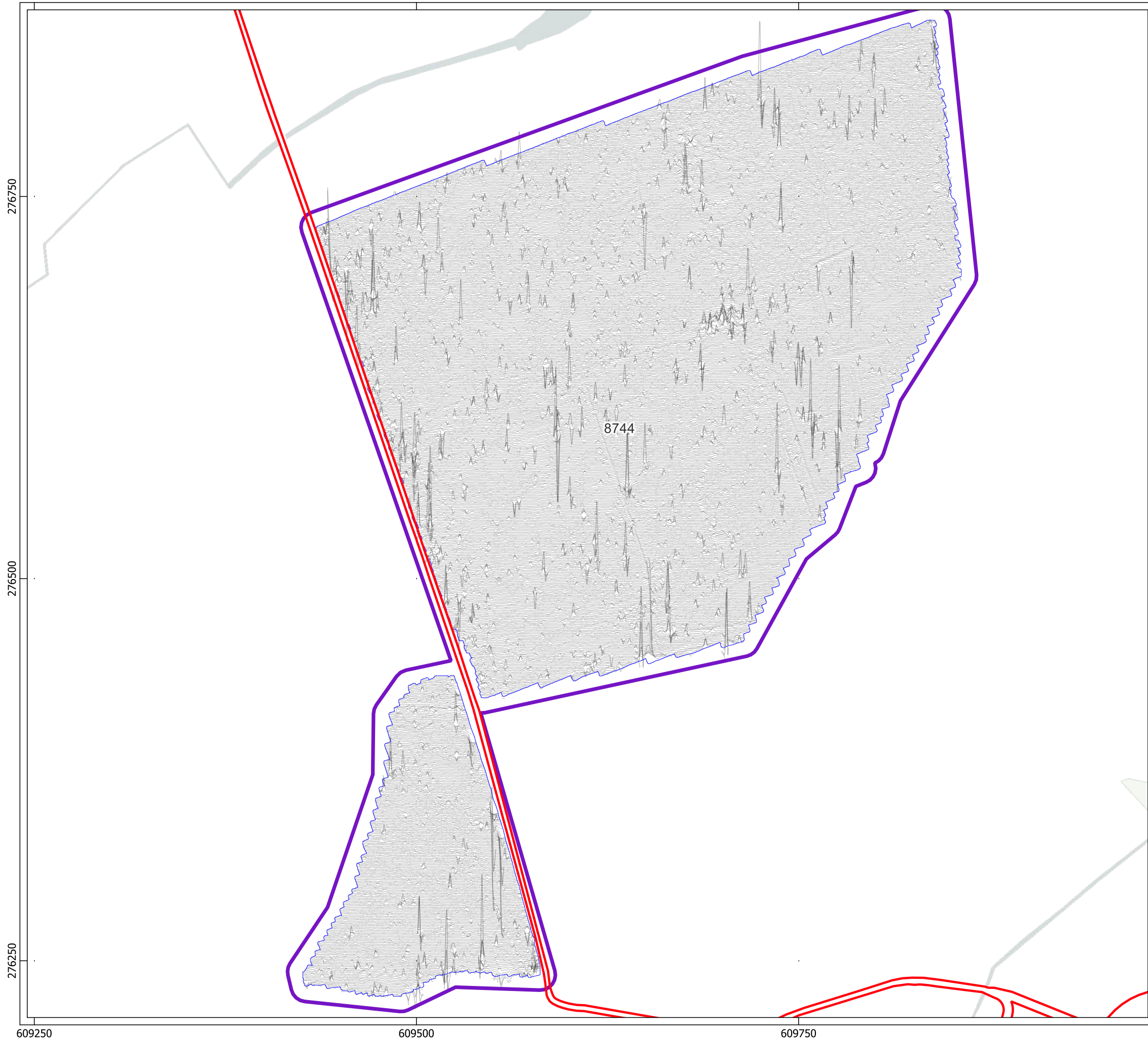




0 40 80 m


Contains Ordnance Survey data © Crown Copyright and database right 2026.

This material is for client report only © Headland Archaeology. No unauthorised reproduction.





Site:	EAGR23
Created by:	KS
Checked by:	KH
Version:	v1.2
Date:	27/01/2026
Scale:	1:2,500 @ A3

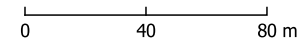






Key

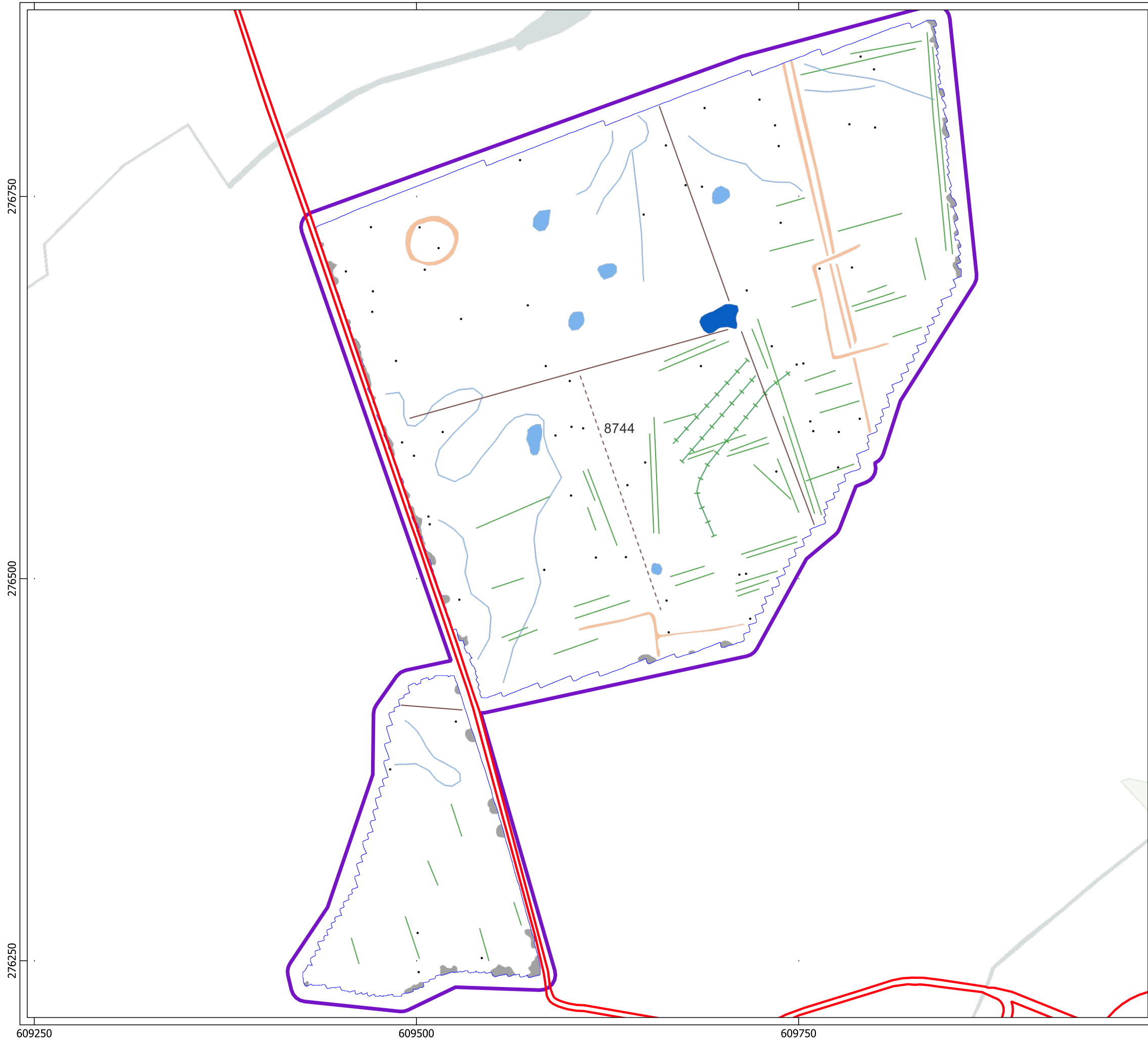
-  Order Limits
-  Geophysical Survey Area
-  Survey Extent
-  XY Trace (25nT/cm)






Contains Ordnance Survey data © Crown Copyright and database right 2026.

This material is for client report only © Headland Archaeology. No unauthorised reproduction.




Site:	EAGR23
Created by:	KS
Checked by:	KH
Version:	v1.2
Date:	27/01/2026
Scale:	1:2,500 @ A3















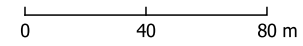


Key

-  Order Limits
-  Geophysical Survey Area
-  Survey Extent

Geophys Interpretation

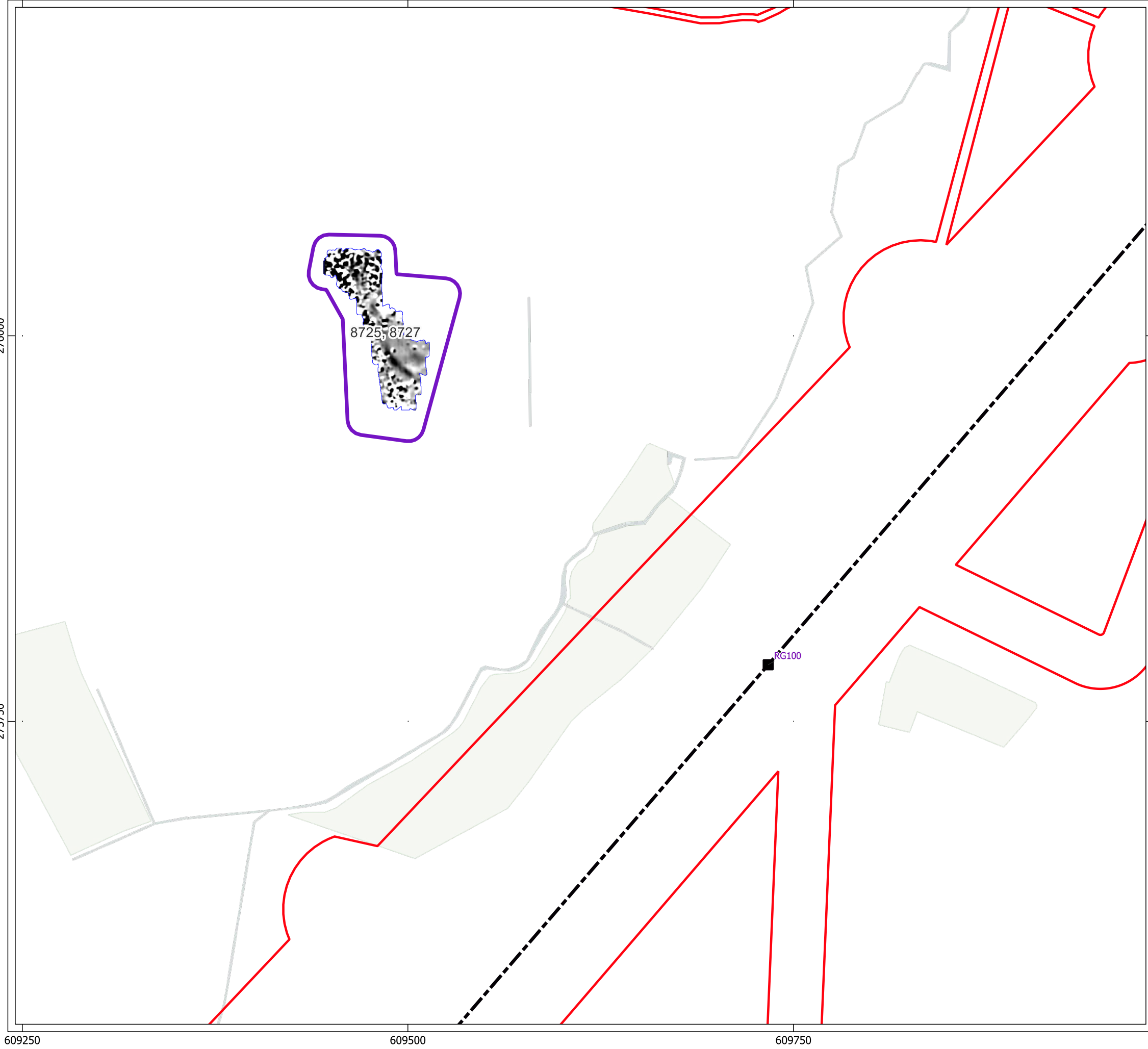
-  Ferrous Objects
-  Agriculture
-  Field Boundary
-  Possible Field Boundary
-  Field Drain
-  Natural
-  Magnetic Disturbance (Above Ground)
-  Natural
-  Possible Archaeology
-  Former Pond





Contains Ordnance Survey data © Crown Copyright and database right 2026.

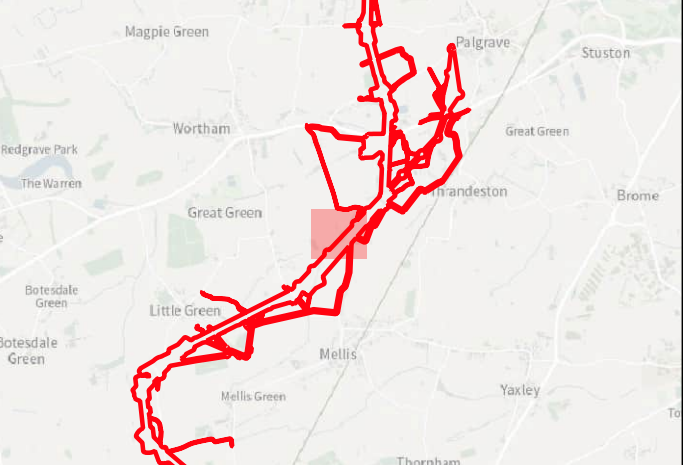
This material is for client report only © Headland Archaeology. No unauthorised reproduction.

Site:	EAGR23
Created by:	KS
Checked by:	KH
Version:	v1.2
Date:	27/01/2026
Scale:	1:2,500 @ A3




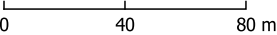


an RSK company



Key

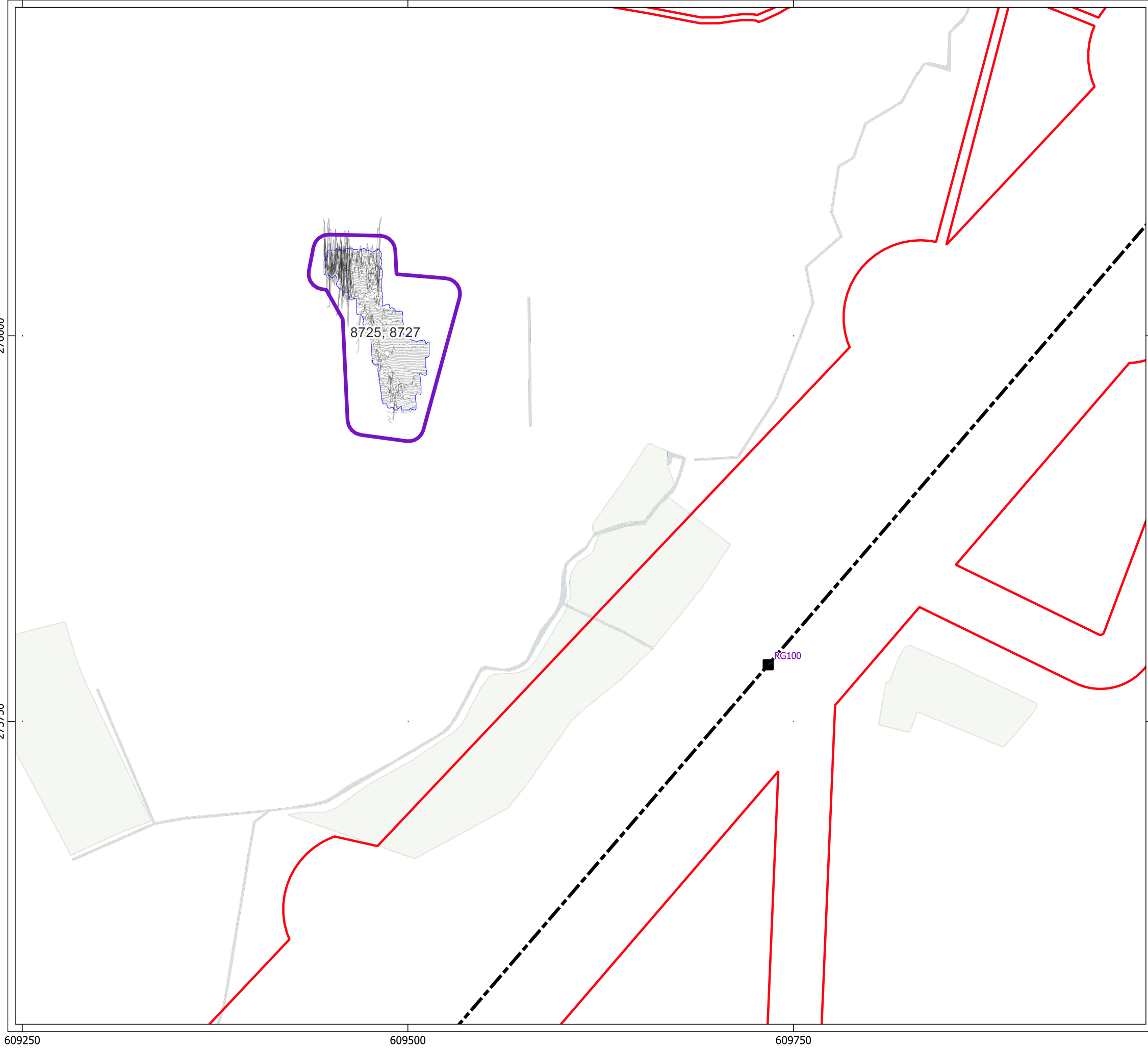
- Order Limits
- Geophysical Survey Area
- Survey Extent
- Proposed Overhead Line Alignment
- Proposed Pylon Location



Contains Ordnance Survey data © Crown Copyright and database right 2026.

This material is for client report only © Headland Archaeology. No unauthorised reproduction.

Site:	EAGR23
Created by:	KS
Checked by:	KH
Version:	v1.2
Date:	27/01/2026
Scale:	1:2,500 @ A3



HEADLAND
ARCHAEOLOGY
an RSK company

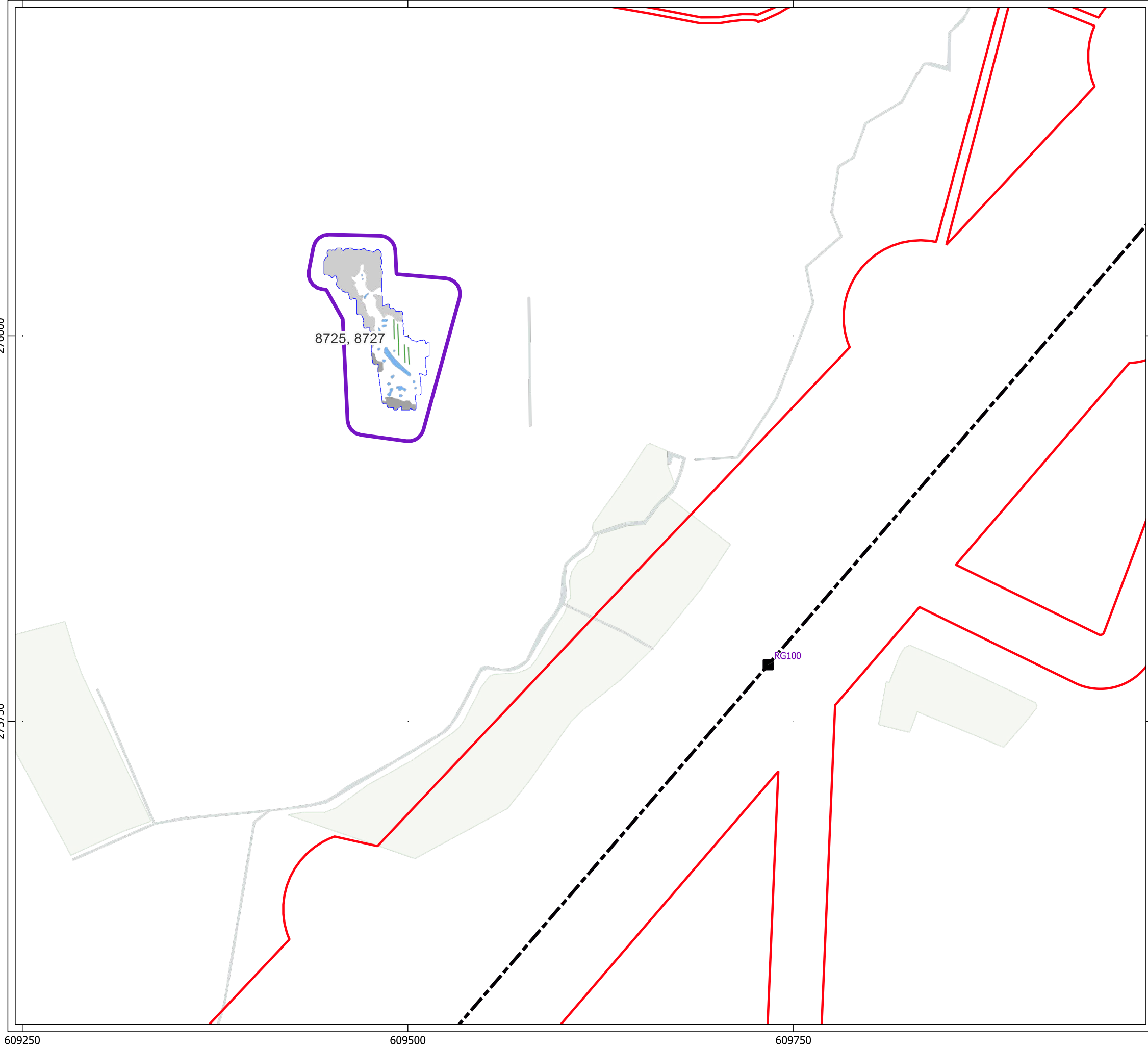
Key



- Order Limits
- Geophysical Survey Area
- Survey Extent
- Proposed Overhead Line Alignment
- Proposed Pylon Location
- XY Trace (25nT/cm)

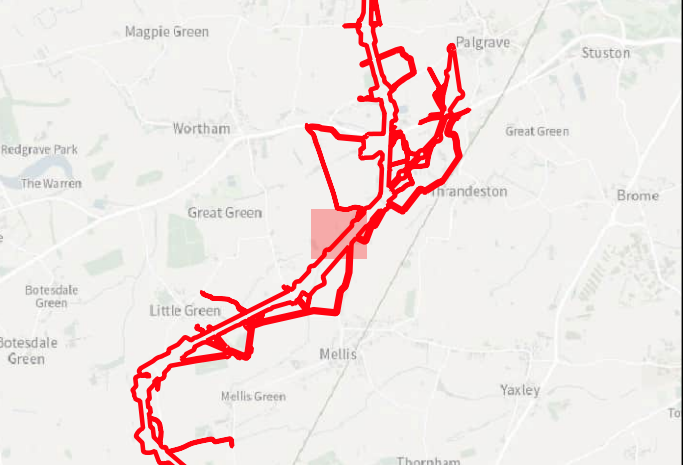
Contains Ordnance Survey data © Crown Copyright and database right 2026.

This material is for client report only © Headland Archaeology. No unauthorised reproduction.






Site:	EAGR23
Created by:	KS
Checked by:	KH
Version:	v1.2
Date:	27/01/2026
Scale:	1:2,500 @ A3









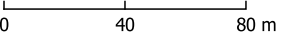


Key

-  Order Limits
-  Geophysical Survey Area
-  Survey Extent
-  Proposed Overhead Line Alignment
-  Proposed Pylon Location

Geophys Interpretation

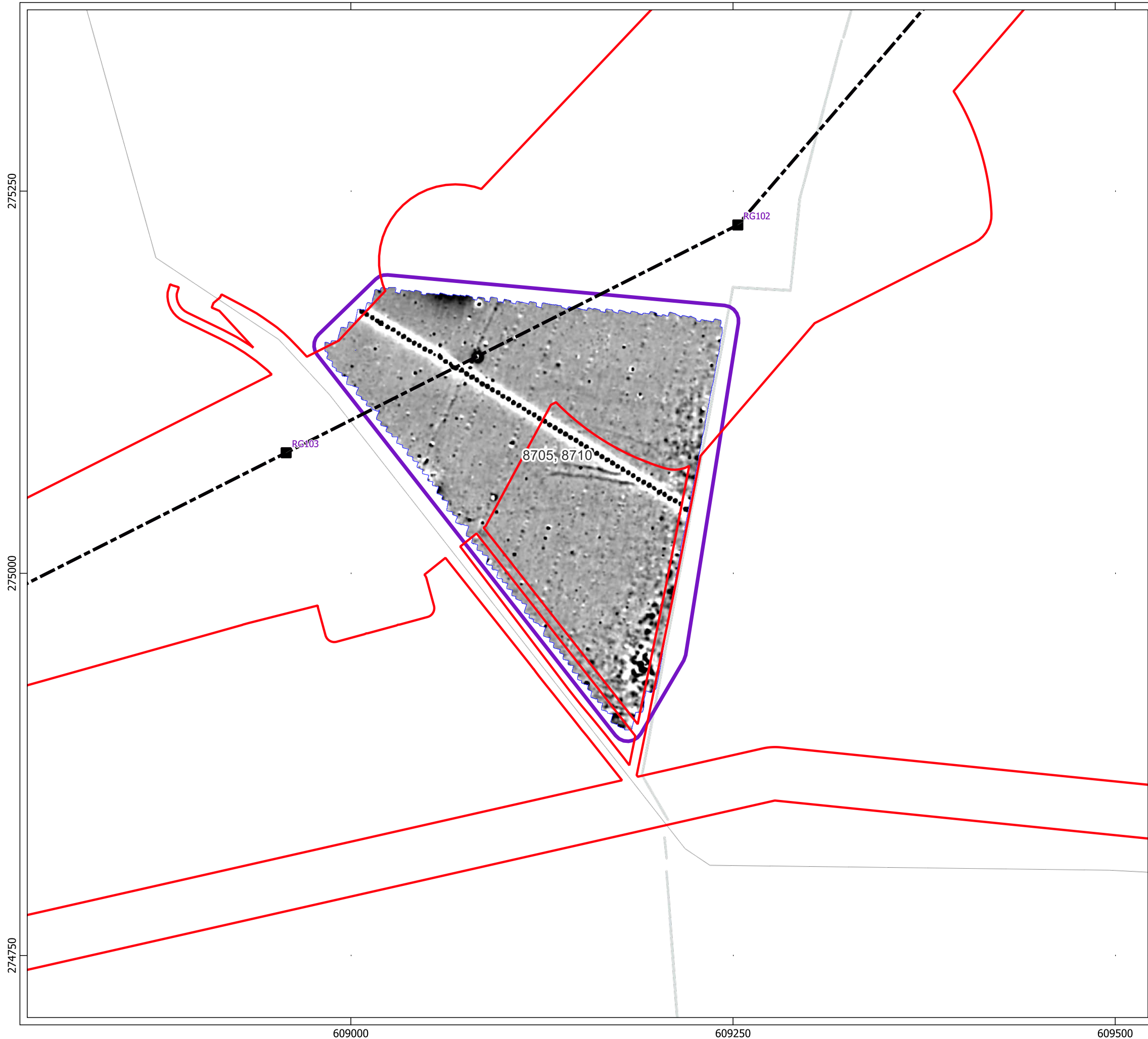
-  Agriculture
-  Magnetic Disturbance (Above Ground)
-  Magnetic Disturbance (Below Ground)
-  Natural






Contains Ordnance Survey data © Crown Copyright and database right 2026.

This material is for client report only © Headland Archaeology. No unauthorised reproduction.






Site:	EAGR23
Created by:	KS
Checked by:	KH
Version:	v1.2
Date:	27/01/2026
Scale:	1:2,500 @ A3








Key

-  Order Limits
-  Geophysical Survey Area
-  Survey Extent
-  Proposed Overhead Line Alignment
-  Proposed Pylon Location

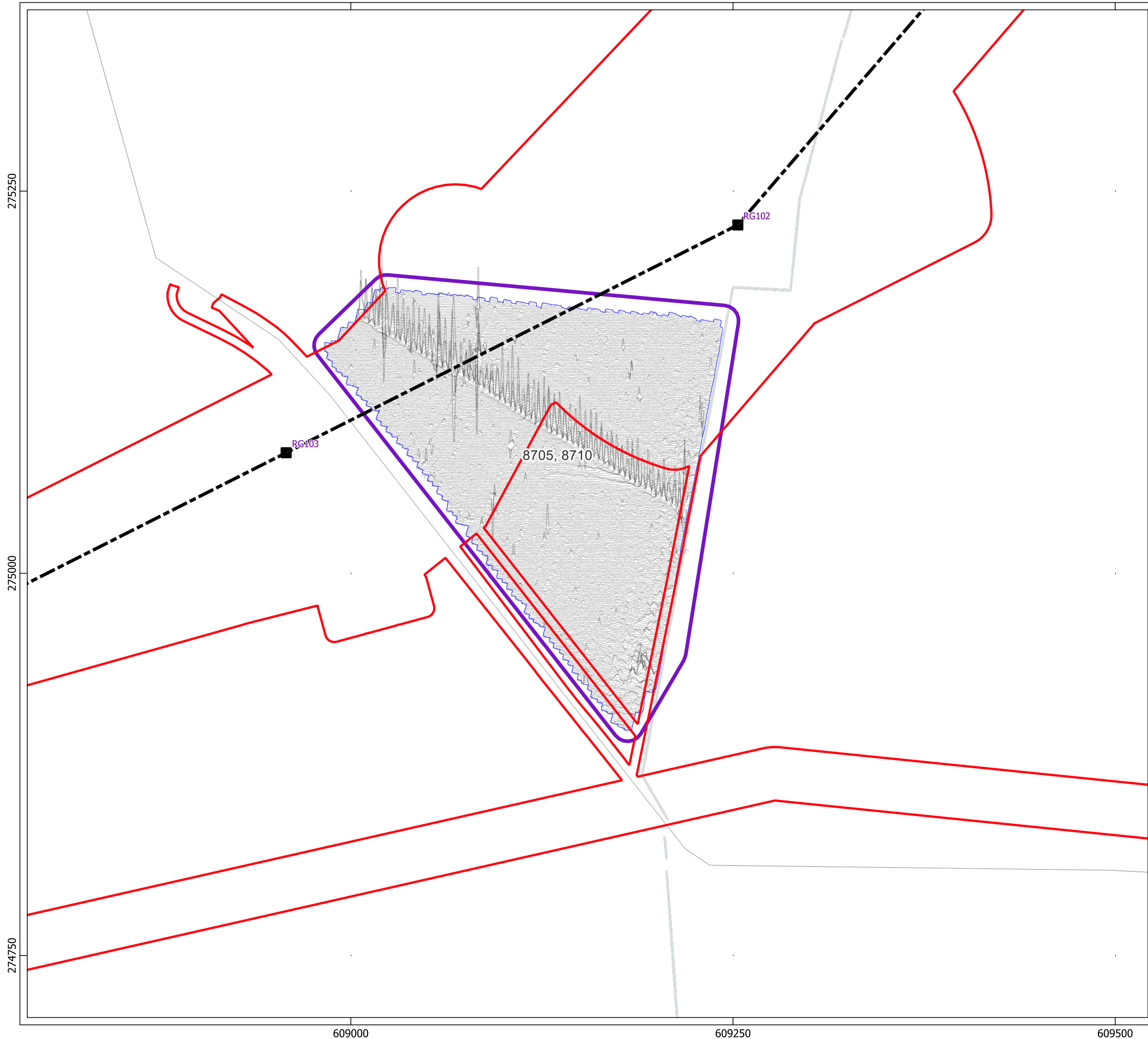




0 40 80 m

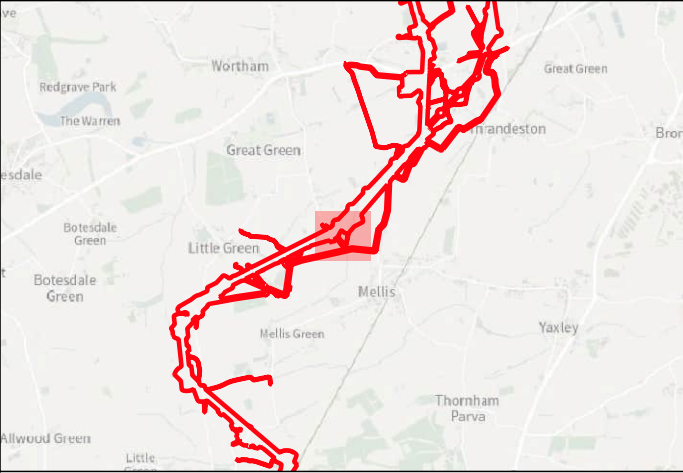
Contains Ordnance Survey data © Crown Copyright and database right 2026.

This material is for client report only © Headland Archaeology. No unauthorised reproduction.







Site:	EAGR23
Created by:	KS
Checked by:	KH
Version:	v1.2
Date:	27/01/2026
Scale:	1:2,500 @ A3

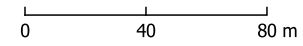






Key

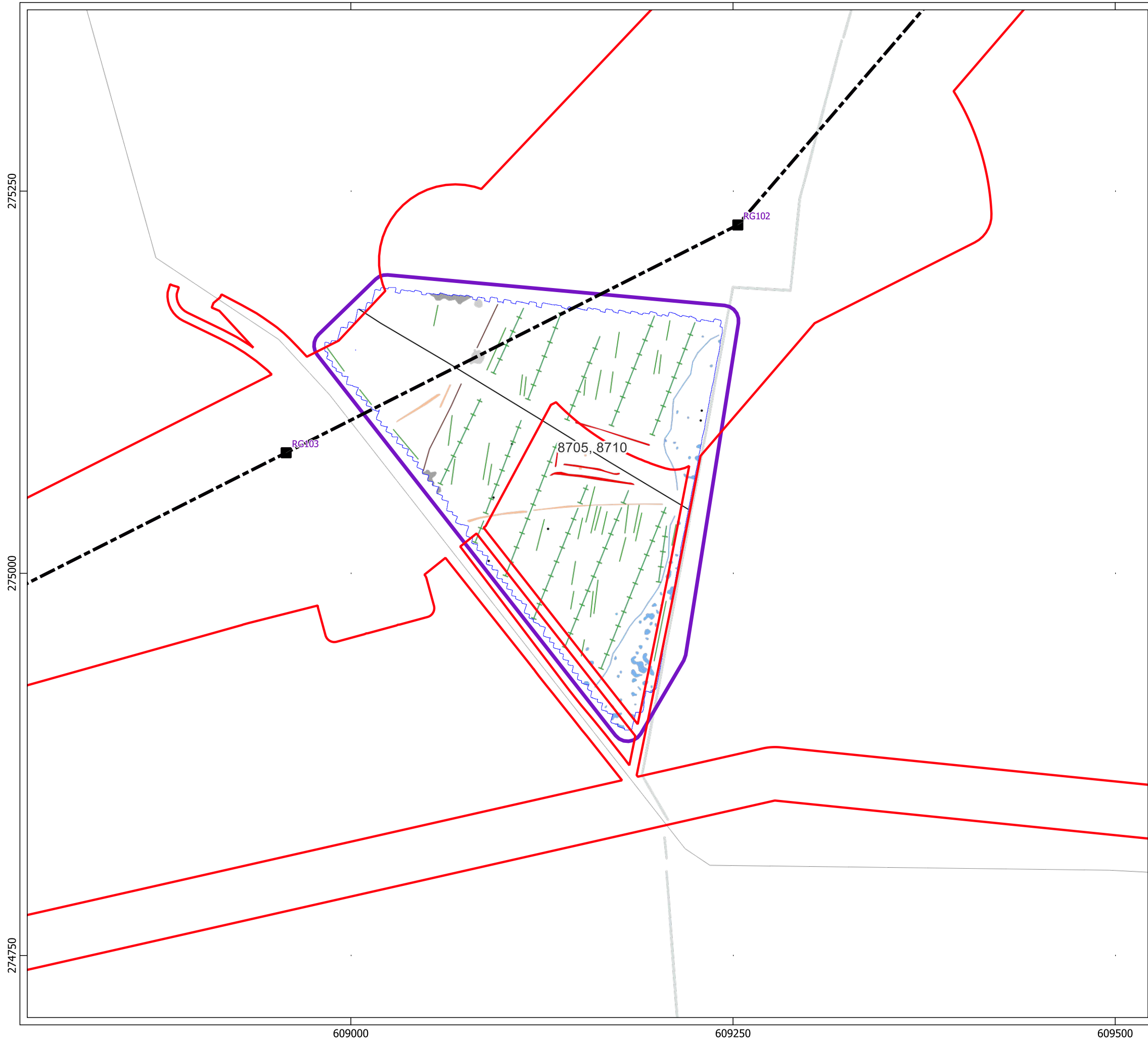
-  Order Limits
-  Geophysical Survey Area
-  Survey Extent
-  Proposed Overhead Line Alignment
-  Proposed Pylon Location
-  XY Trace (25nT/cm)





Contains Ordnance Survey data © Crown Copyright and database right 2026.


This material is for client report only © Headland Archaeology. No unauthorised reproduction.

Site:	EAGR23
Created by:	KS
Checked by:	KH
Version:	v1.2
Date:	27/01/2026
Scale:	1:2,500 @ A3





an **RSK** company

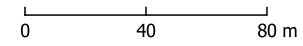


Key

- Order Limits
- Geophysical Survey Area
- Survey Extent
- Proposed Overhead Line Alignment
- Proposed Pylon Location

Geophys Interpretation

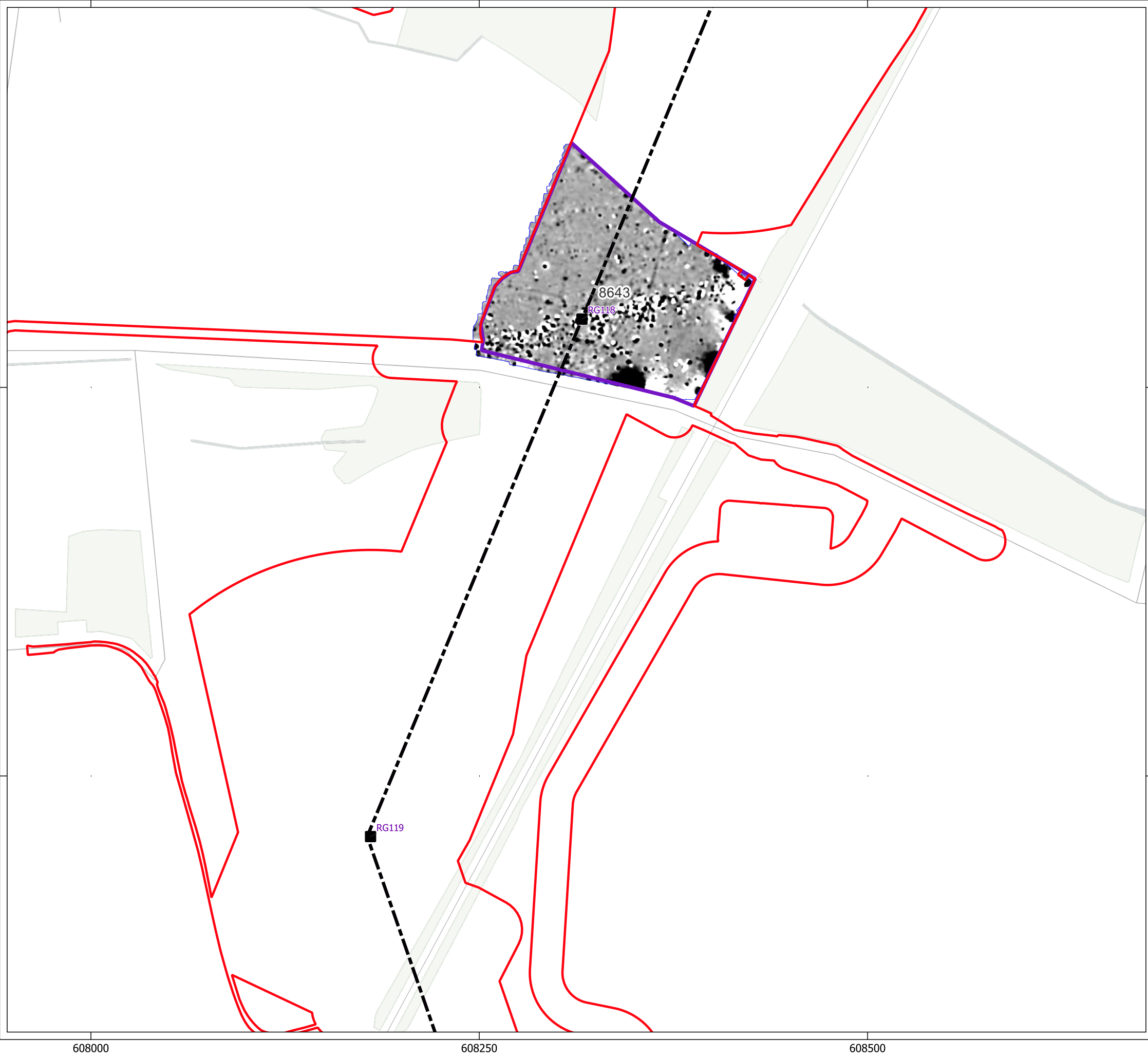
- Ferrous Objects
- Agriculture
- Field Boundary
- Field Drain
- Natural
- Service
- Archaeology
- Magnetic Disturbance (Above Ground)
- Magnetic Disturbance (Below Ground)
- Natural
- Possible Archaeology





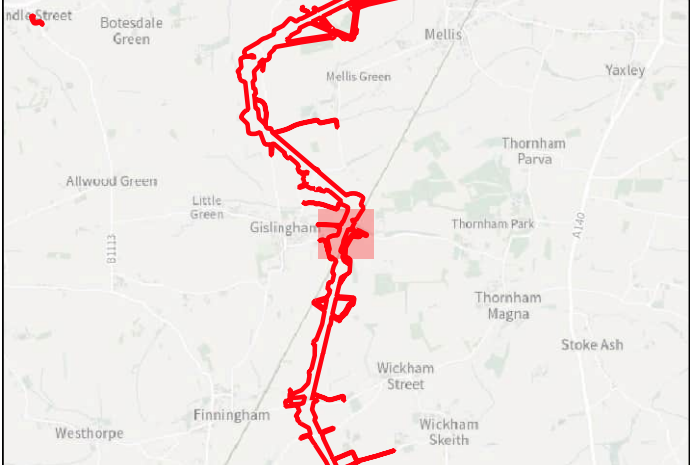
Contains Ordnance Survey data © Crown Copyright and database right 2026.

This material is for client report only © Headland Archaeology. No unauthorised reproduction.

Site:	EAGR23
Created by:	KS
Checked by:	KH
Version:	v1.2
Date:	27/01/2026
Scale:	1:2,500 @ A3

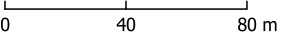







Key

- Order Limits
- Geophysical Survey Area
- Survey Extent
- Proposed Overhead Line Alignment
- Proposed Pylon Location



Contains Ordnance Survey data © Crown Copyright and database right 2026.

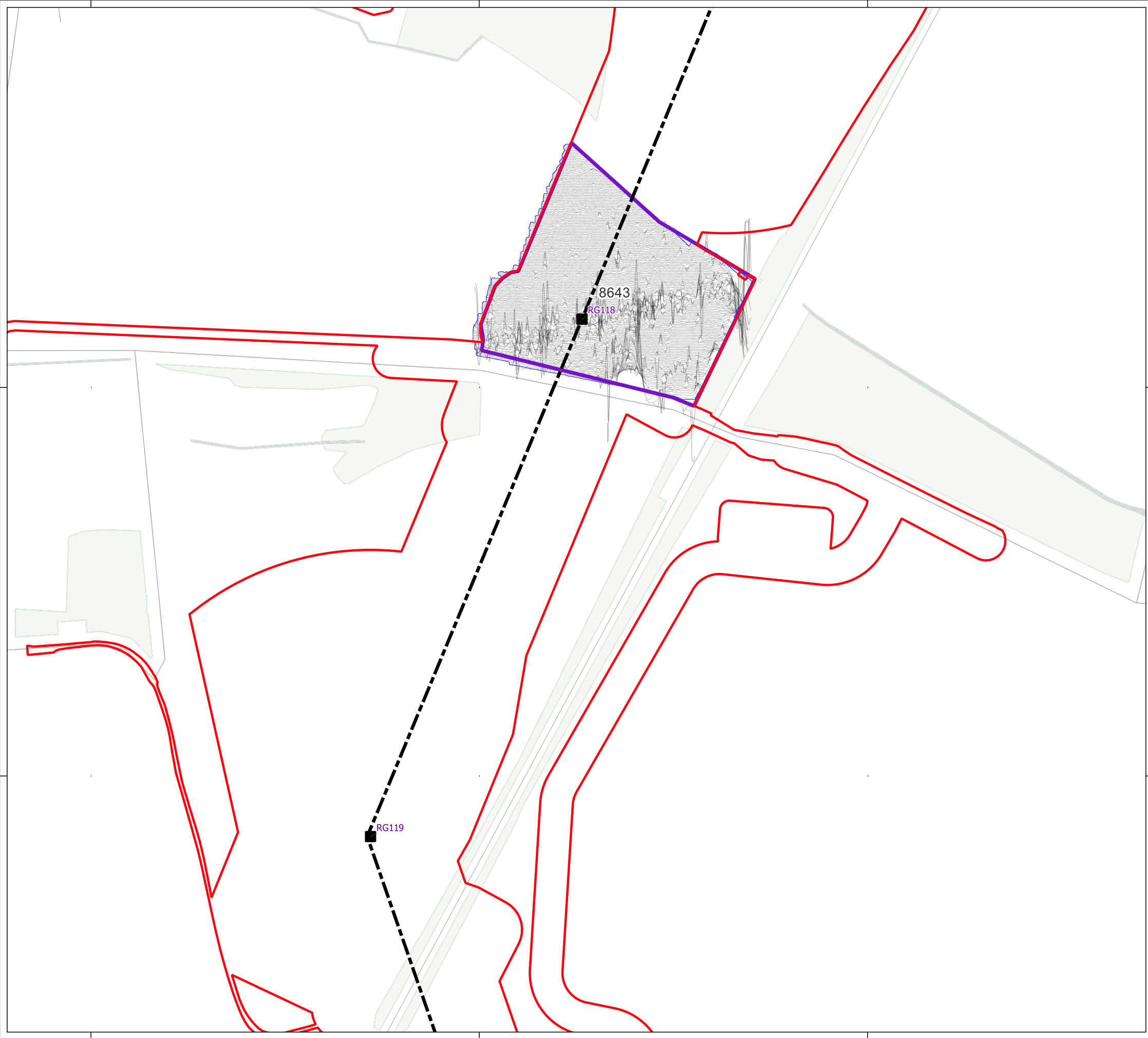
This material is for client report only © Headland Archaeology. No unauthorised reproduction.



Site:	EAGR23
Created by:	KS
Checked by:	KH
Version:	v1.2
Date:	27/01/2026
Scale:	1:2,500 @ A3

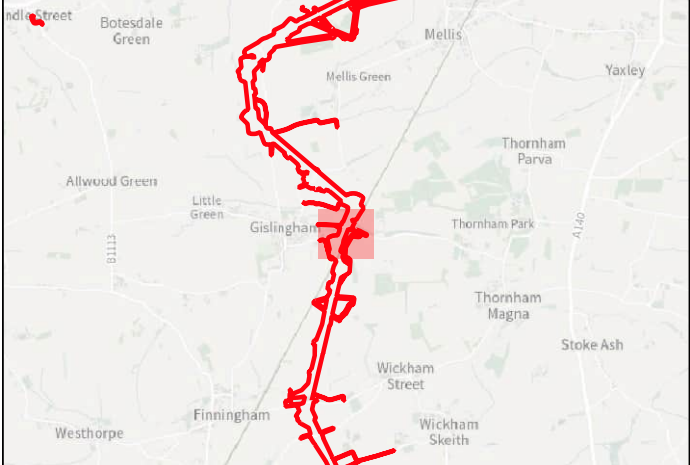
608000

608250







608500

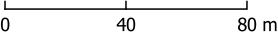






Key

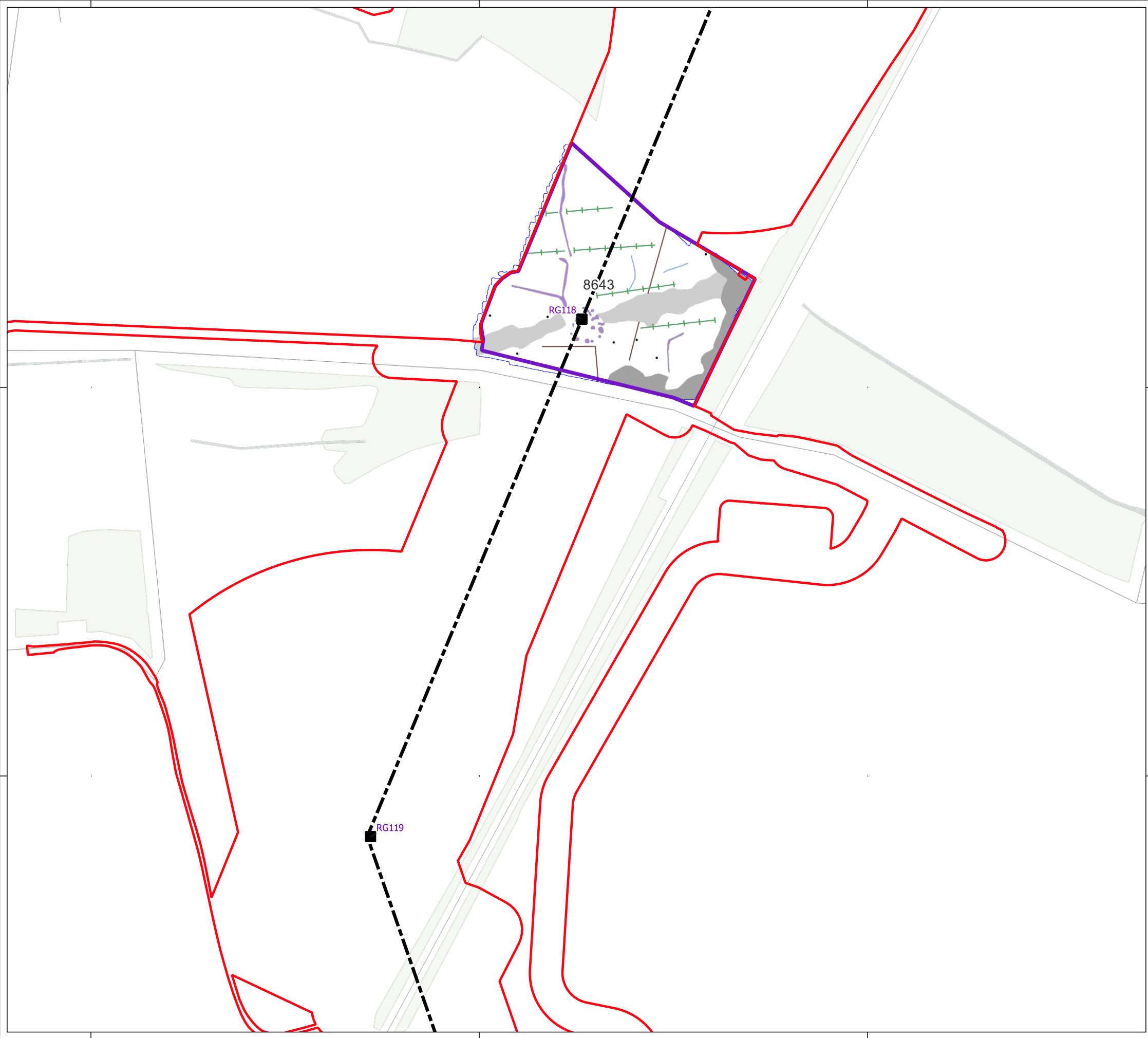
-  Order Limits
-  Geophysical Survey Area
-  Survey Extent
-  Proposed Overhead Line Alignment
-  Proposed Pylon Location
-  XY Trace (25nT/cm)





Contains Ordnance Survey data © Crown Copyright and database right 2026.

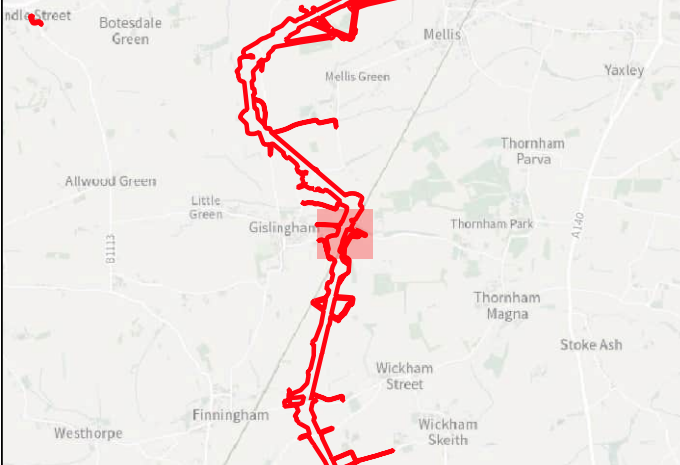
This material is for client report only © Headland Archaeology. No unauthorised reproduction.

Site:	EAGR23
Created by:	KS
Checked by:	KH
Version:	v1.2
Date:	27/01/2026
Scale:	1:2,500 @ A3





an RSK company

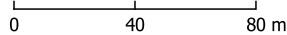


Key

- Order Limits
- Geophysical Survey Area
- Survey Extent
- Proposed Overhead Line Alignment
- Proposed Pylon Location

Geophys Interpretation

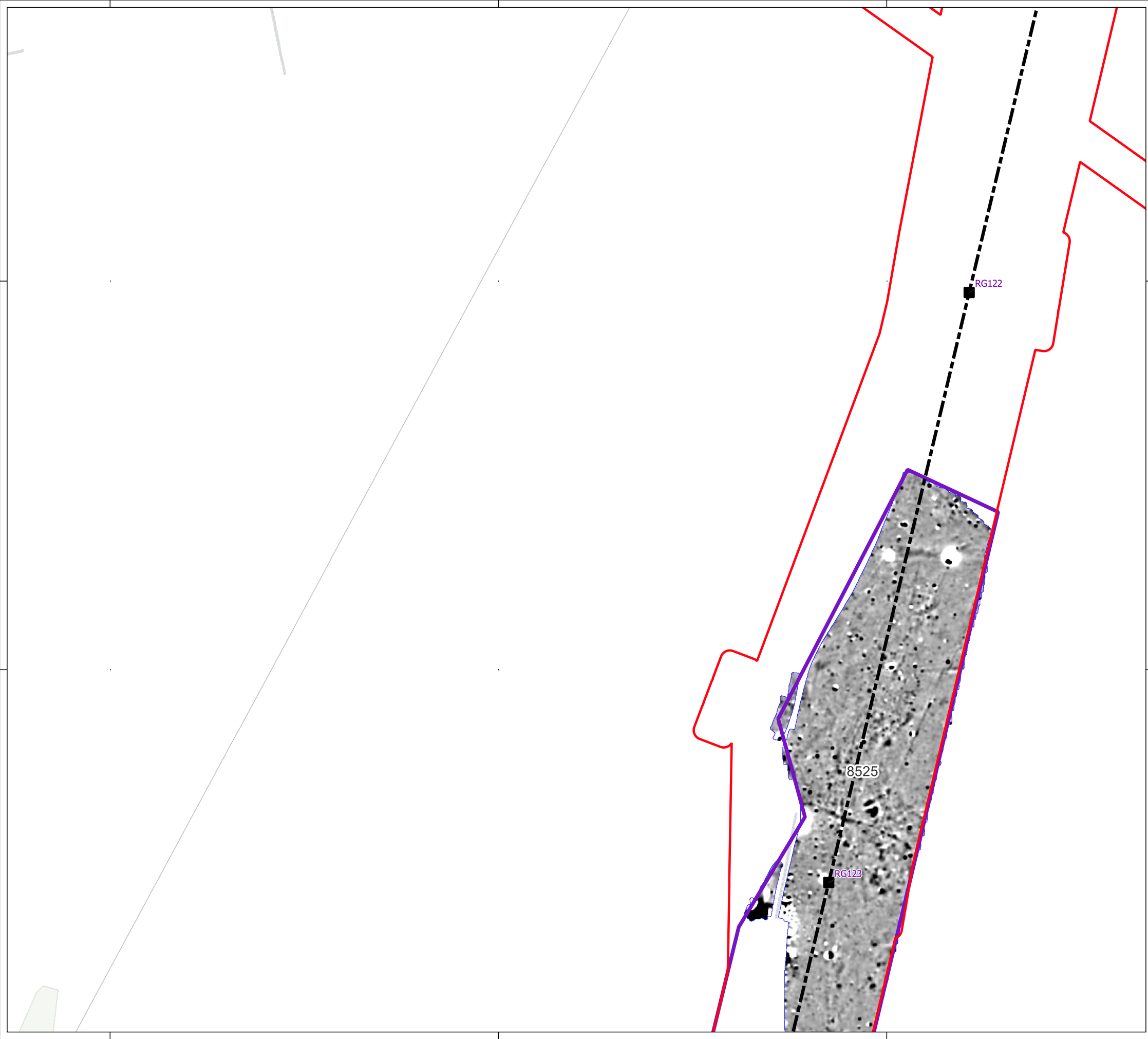
- Ferrous Objects
- Field Boundary
- Field Drain
- Natural
- Magnetic Disturbance (Above Ground)
- Magnetic Disturbance (Below Ground)
- Uncertain





Contains Ordnance Survey data © Crown Copyright and database right 2026.

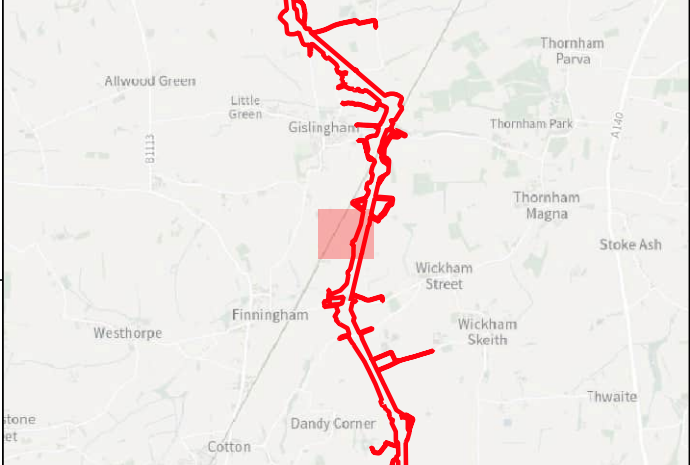
This material is for client report only © Headland Archaeology. No unauthorised reproduction.

Site:	EAGR23
Created by:	KS
Checked by:	KH
Version:	v1.2
Date:	27/01/2026
Scale:	1:2,500 @ A3




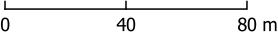


HEADLAND
ARCHAEOLOGY
an RSK company



Key

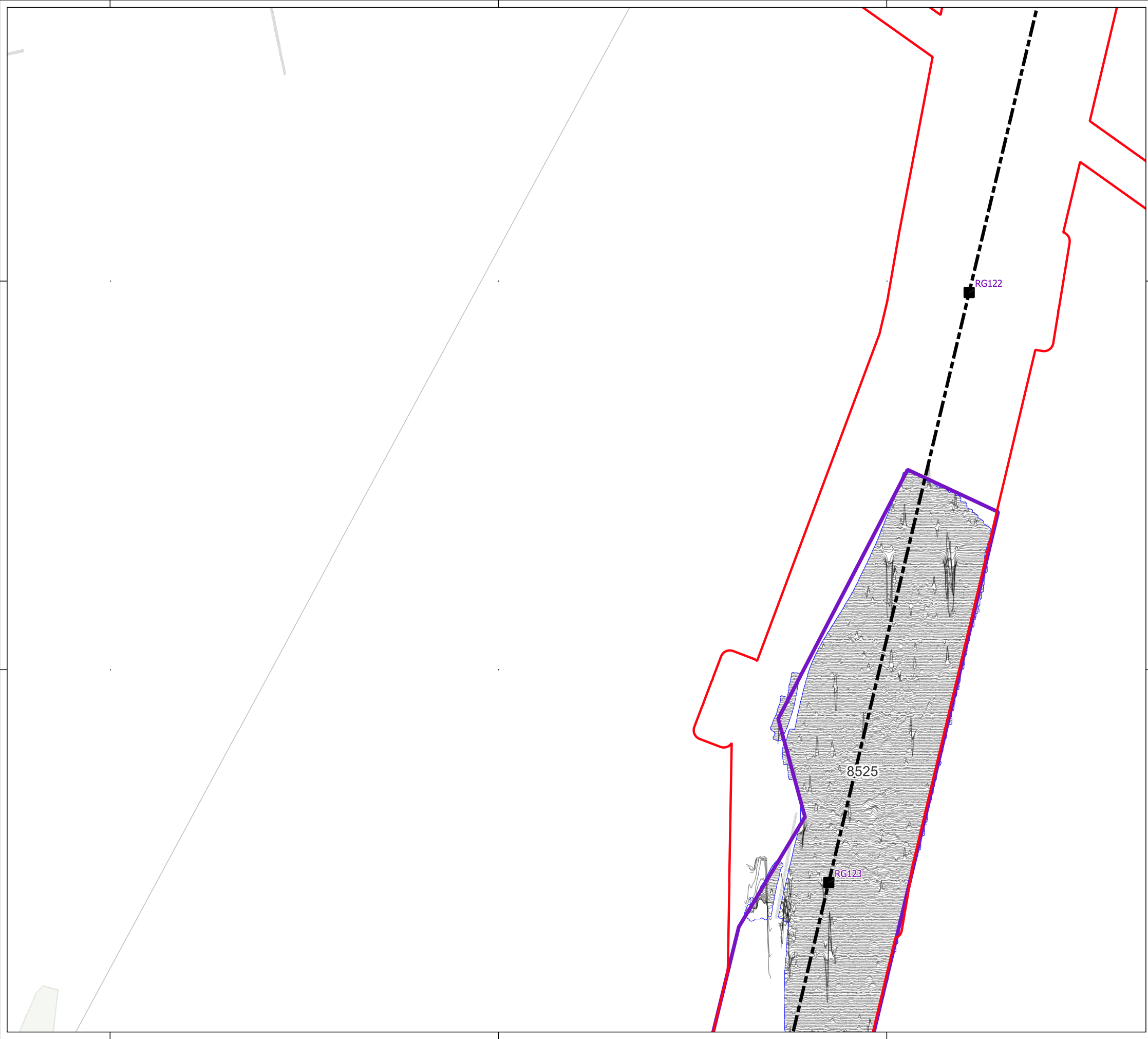
- Order Limits
- Geophysical Survey Area
- Survey Extent
- Proposed Overhead Line Alignment
- Proposed Pylon Location





Contains Ordnance Survey data © Crown Copyright and database right 2026.

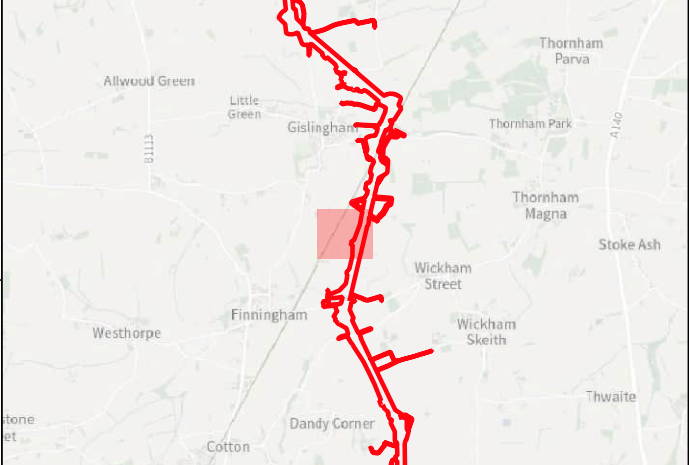
This material is for client report only © Headland Archaeology. No unauthorised reproduction.

Site:	EAGR23
Created by:	KS
Checked by:	KH
Version:	v1.2
Date:	27/01/2026
Scale:	1:2,500 @ A3



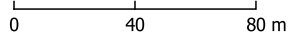


HEADLAND
ARCHAEOLOGY
an RSK company



Key

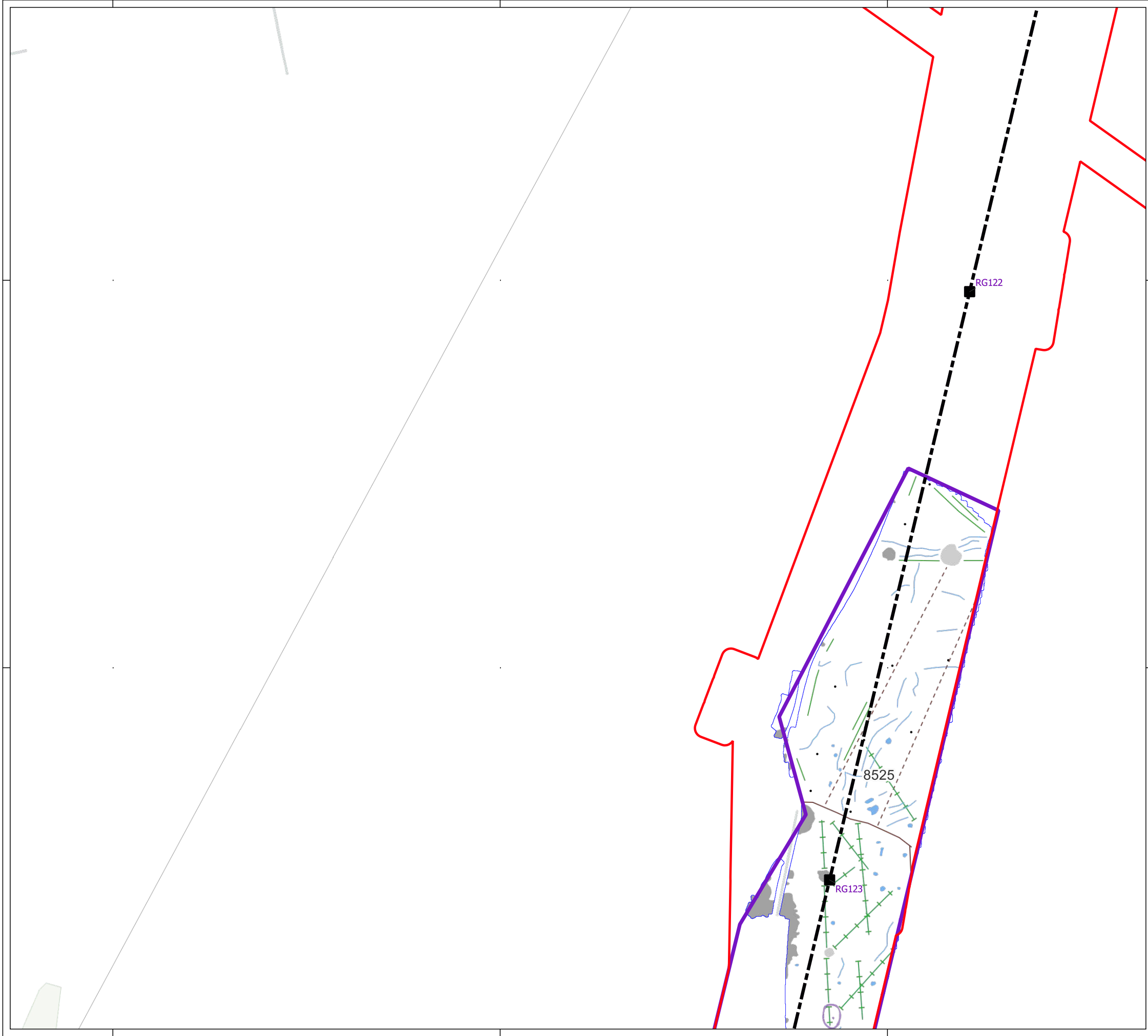
- Order Limits
- Geophysical Survey Area
- Survey Extent
- Proposed Overhead Line Alignment
- Proposed Pylon Location
- XY Trace (25nT/cm)





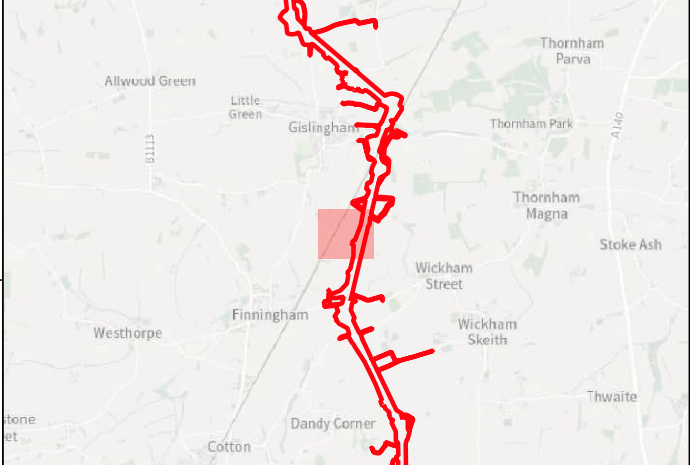
Contains Ordnance Survey data © Crown Copyright and database right 2026.

This material is for client report only © Headland Archaeology. No unauthorised reproduction.






Site:	EAGR23
Created by:	KS
Checked by:	KH
Version:	v1.2
Date:	27/01/2026
Scale:	1:2,500 @ A3















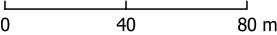


Key

-  Order Limits
-  Geophysical Survey Area
-  Survey Extent
-  Proposed Overhead Line Alignment
-  Proposed Pylon Location

Geophys Interpretation

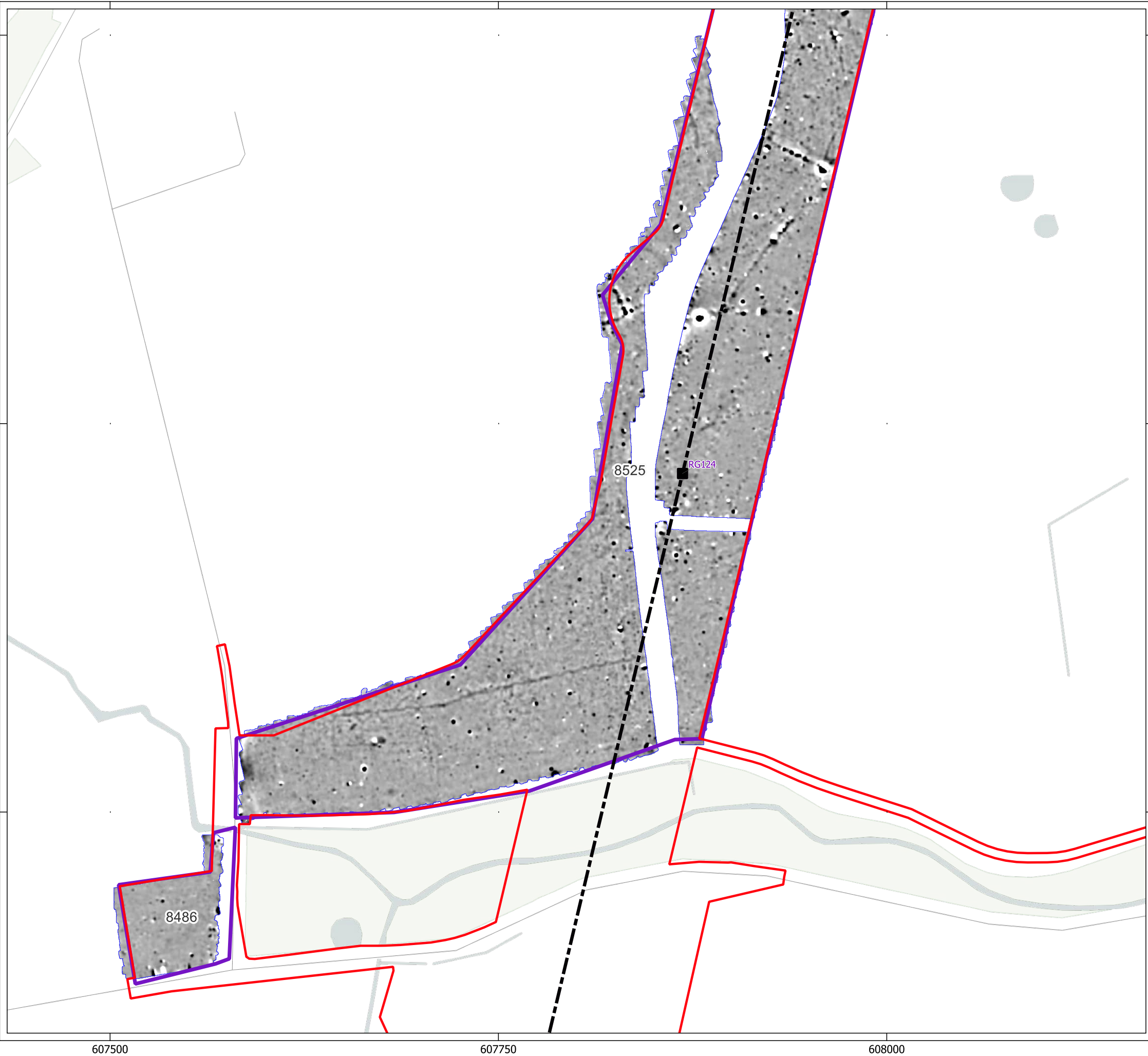
-  Ferrous Objects
-  Agriculture
-  Field Boundary
-  Possible Field Boundary
-  Field Drain
-  Natural
-  Magnetic Disturbance (Above Ground)
-  Magnetic Disturbance (Below Ground)
-  Natural
-  Uncertain





Contains Ordnance Survey data © Crown Copyright and database right 2026.

This material is for client report only © Headland Archaeology. No unauthorised reproduction.

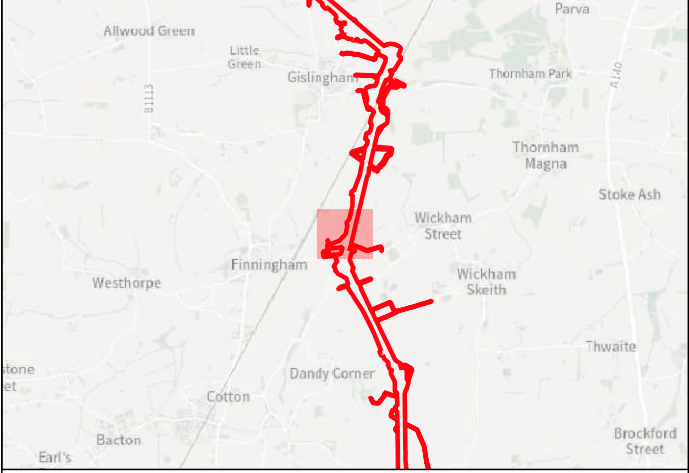
Site:	EAGR23
Created by:	KS
Checked by:	KH
Version:	v1.2
Date:	27/01/2026
Scale:	1:2,500 @ A3













HEADLAND
ARCHAEOLOGY
an RSK company



Key

-  Order Limits
-  Geophysical Survey Area
-  Survey Extent
-  Proposed Overhead Line Alignment
-  Proposed Pylon Location

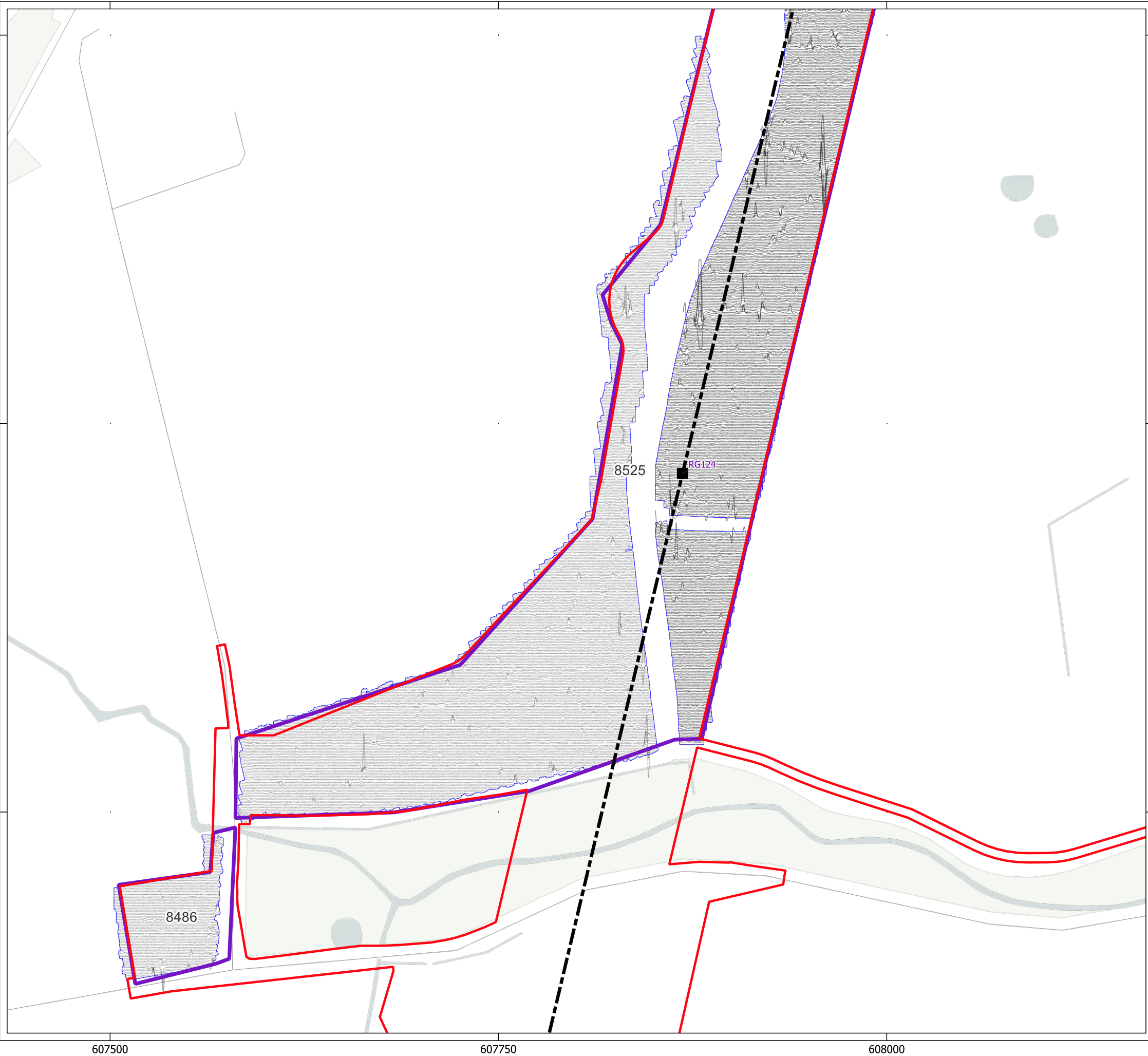




04080 m

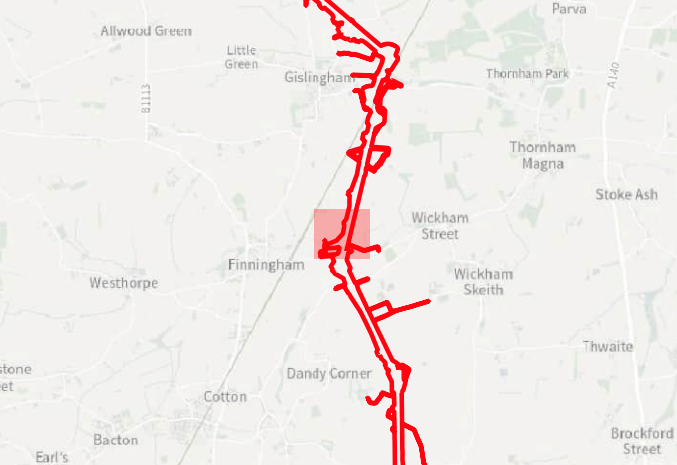
Contains Ordnance Survey data © Crown Copyright and database right 2026.

This material is for client report only © Headland Archaeology. No unauthorised reproduction.







Site:	EAGR23
Created by:	KS
Checked by:	KH
Version:	v1.2
Date:	27/01/2026
Scale:	1:2,500 @ A3








Key

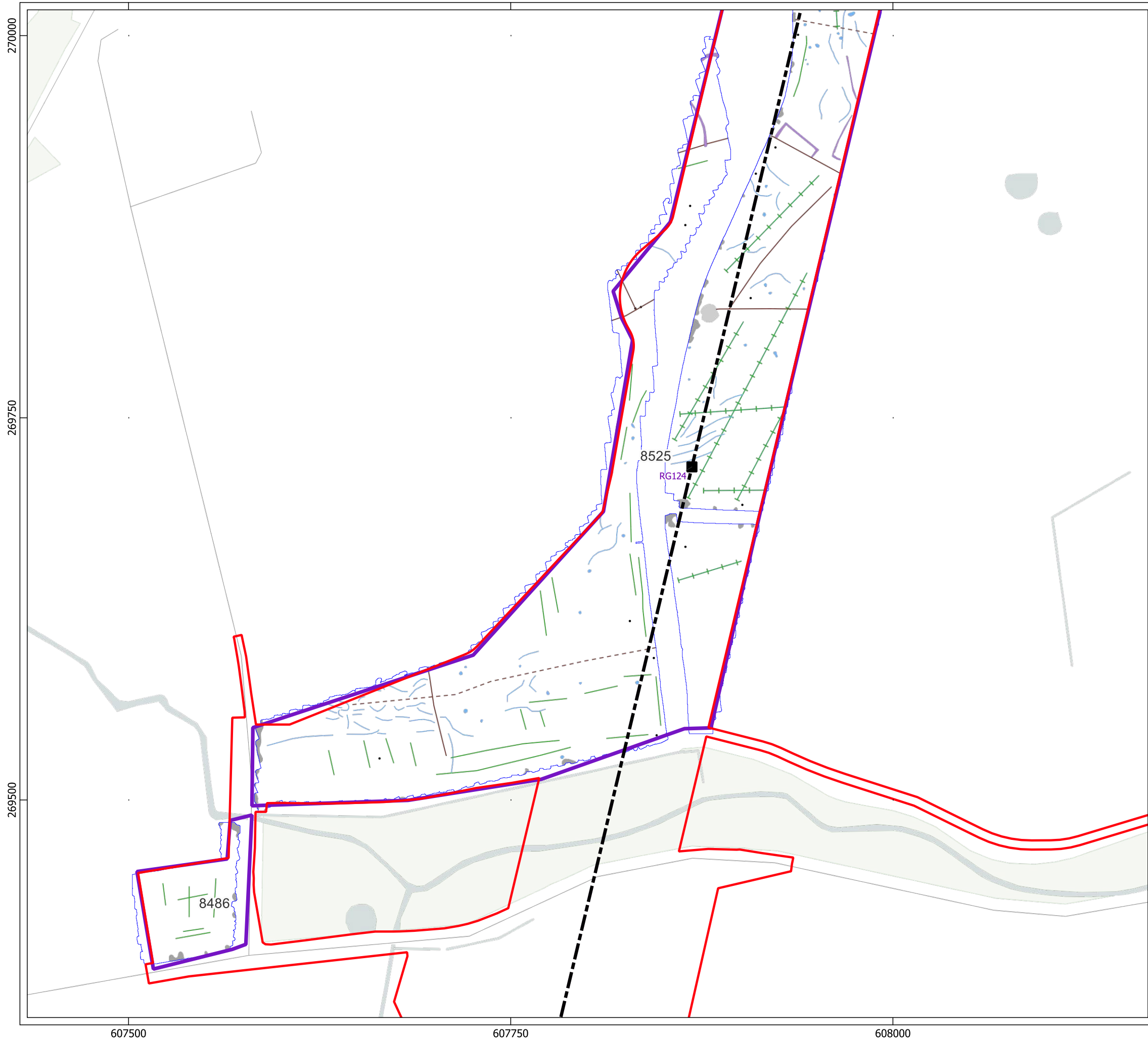
-  Order Limits
-  Geophysical Survey Area
-  Survey Extent
-  Proposed Overhead Line Alignment
-  Proposed Pylon Location
-  XY Trace (25nT/cm)





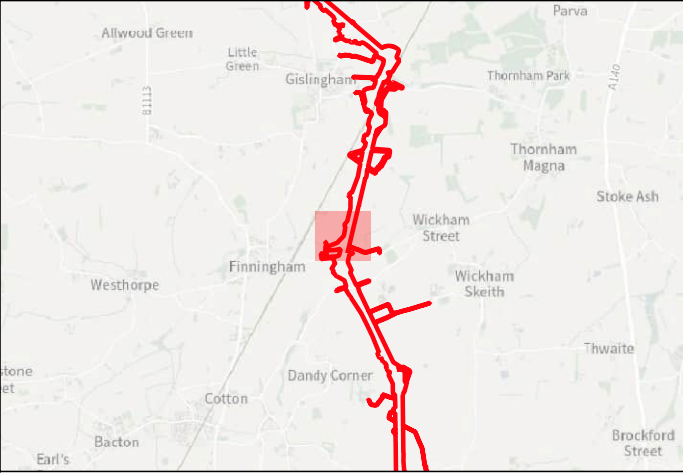
Contains Ordnance Survey data © Crown Copyright and database right 2026.

This material is for client report only © Headland Archaeology. No unauthorised reproduction.

Site:	EAGR23
Created by:	KS
Checked by:	KH
Version:	v1.2
Date:	27/01/2026
Scale:	1:2,500 @ A3





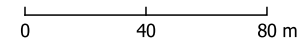


Key

- Order Limits
- Geophysical Survey Area
- Survey Extent
- Proposed Overhead Line Alignment
- Proposed Pylon Location

Geophys Interpretation

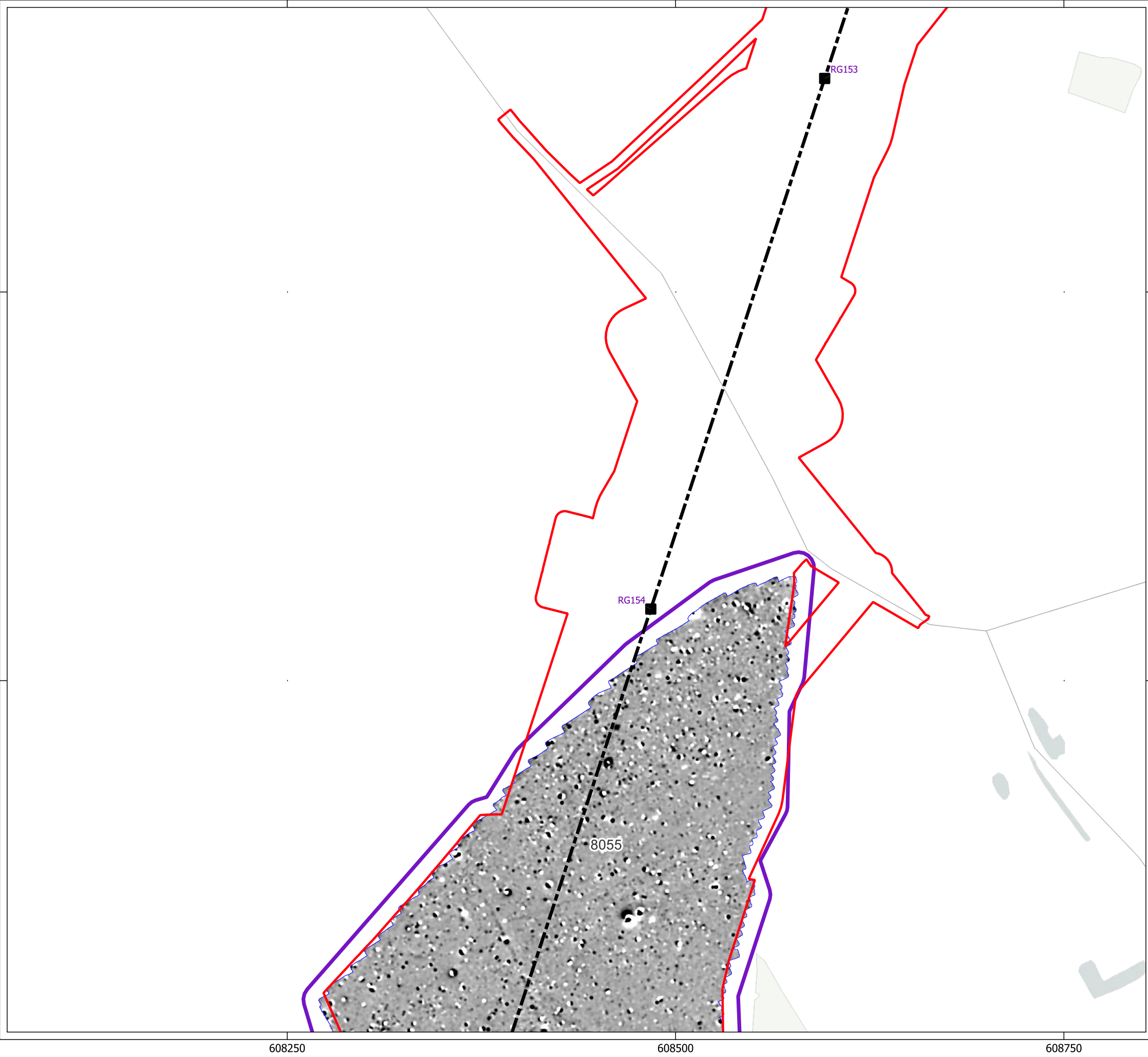
- Ferrous Objects
- Agriculture
- Field Boundary
- Possible Field Boundary
- Field Drain
- Natural
- Magnetic Disturbance (Above Ground)
- Magnetic Disturbance (Below Ground)
- Natural
- Uncertain





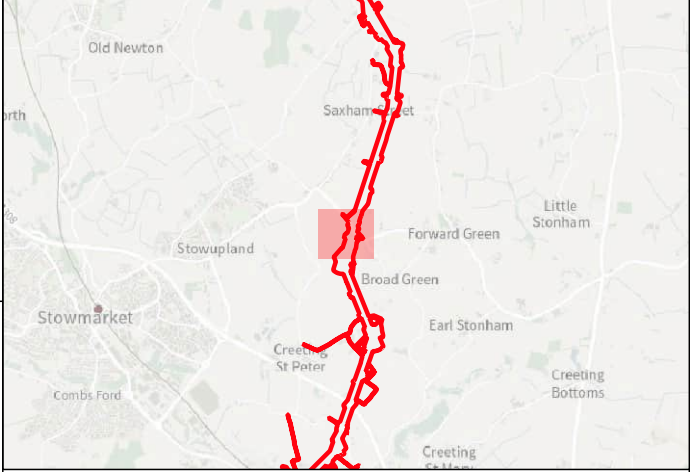
Contains Ordnance Survey data © Crown Copyright and database right 2026.

This material is for client report only © Headland Archaeology. No unauthorised reproduction.






Site:	EAGR23
Created by:	KS
Checked by:	KH
Version:	v1.2
Date:	27/01/2026
Scale:	1:2,500 @ A3


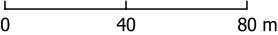






Key

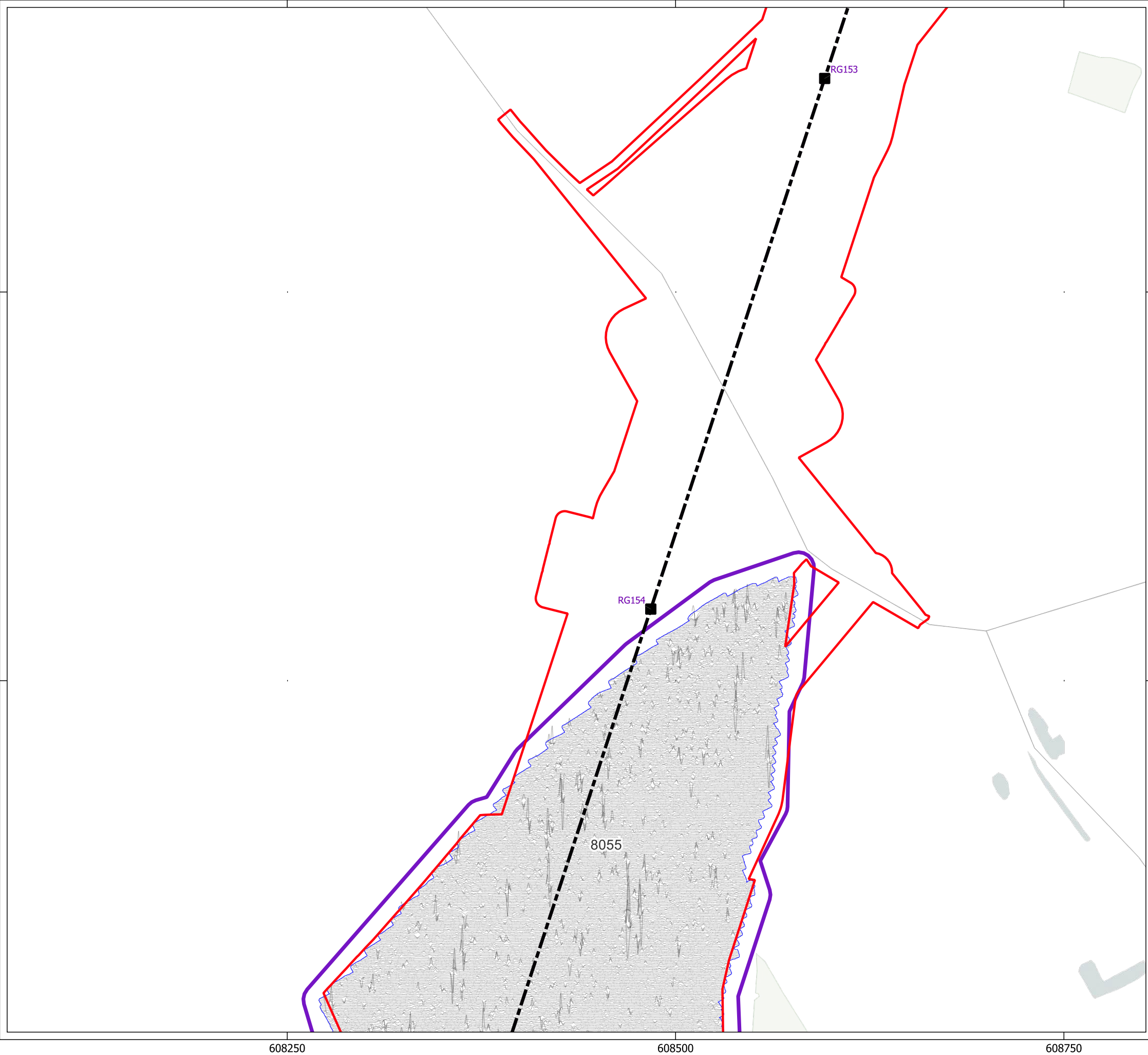
-  Order Limits
-  Geophysical Survey Area
-  Survey Extent
-  Proposed Overhead Line Alignment
-  Proposed Pylon Location





Contains Ordnance Survey data © Crown Copyright and database right 2026.

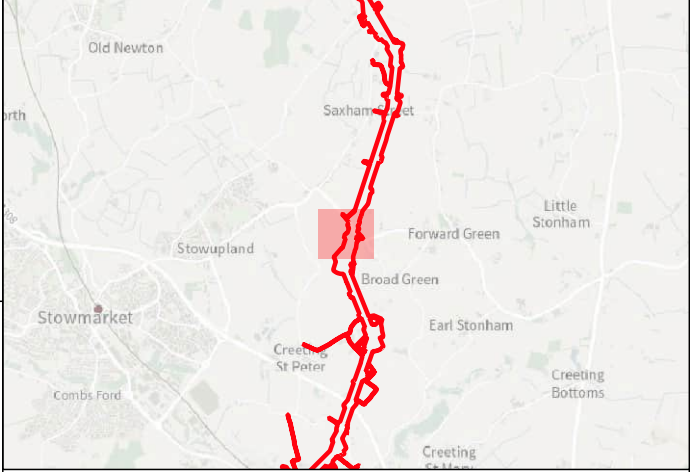
This material is for client report only © Headland Archaeology. No unauthorised reproduction.

Site:	EAGR23
Created by:	KS
Checked by:	KH
Version:	v1.2
Date:	27/01/2026
Scale:	1:2,500 @ A3









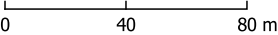






Key

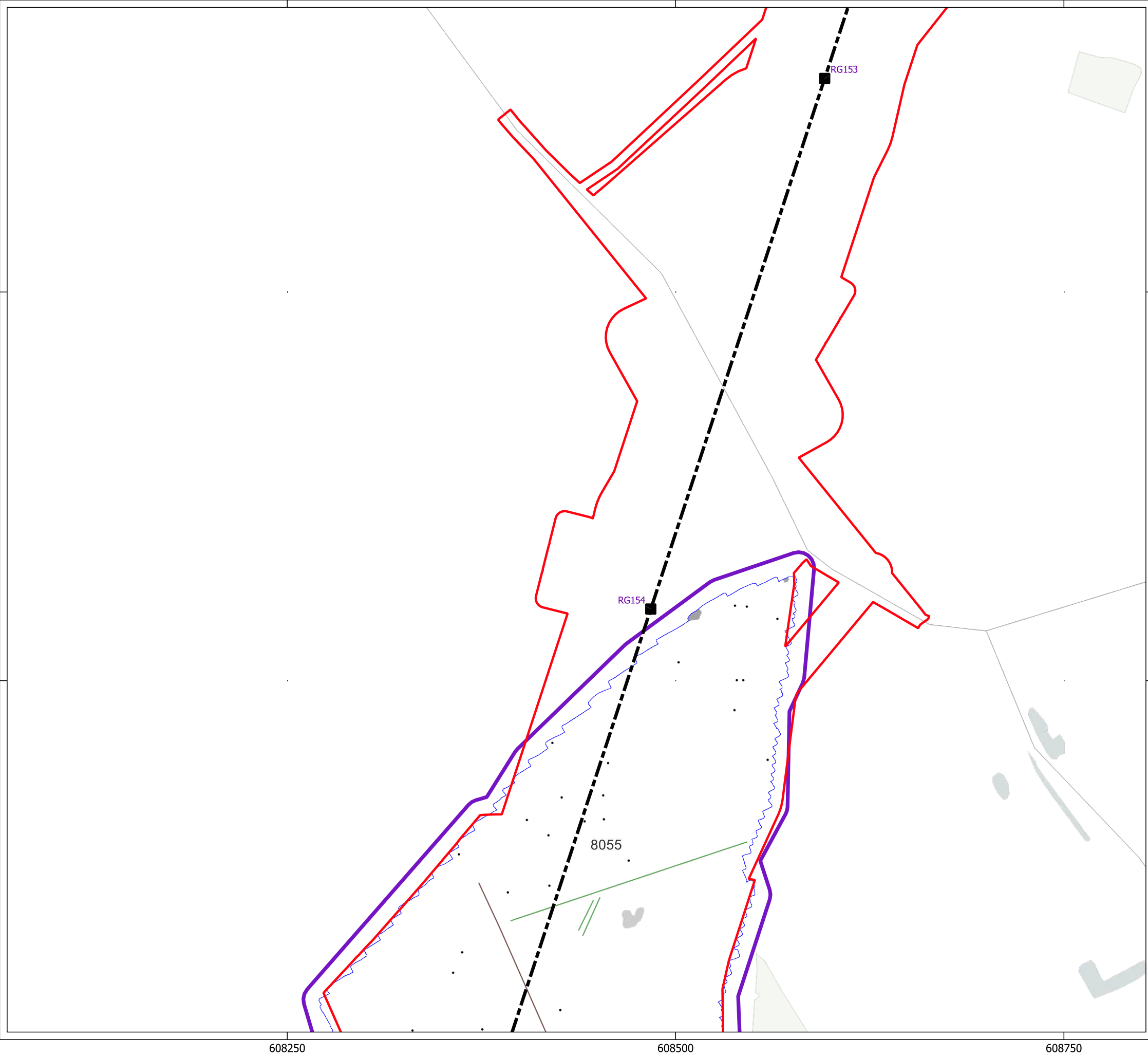
-  Order Limits
-  Geophysical Survey Area
-  Survey Extent
-  Proposed Overhead Line Alignment
-  Proposed Pylon Location
-  XY Trace (25nT/cm)





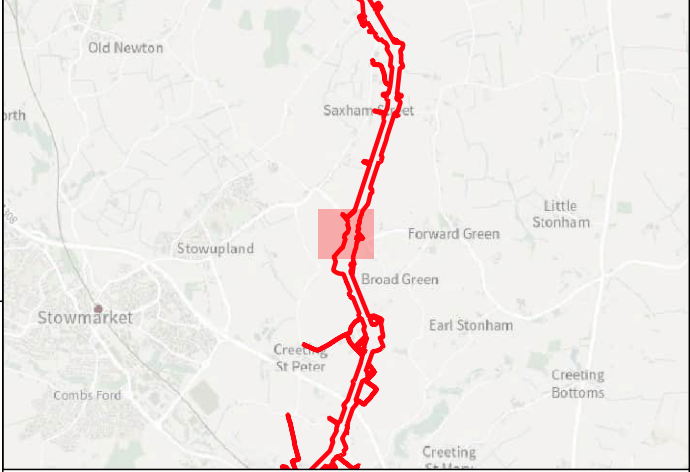
Contains Ordnance Survey data © Crown Copyright and database right 2026.

This material is for client report only © Headland Archaeology. No unauthorised reproduction.

Site:	EAGR23
Created by:	KS
Checked by:	KH
Version:	v1.2
Date:	27/01/2026
Scale:	1:2,500 @ A3







Key

- Order Limits
- Geophysical Survey Area
- Survey Extent
- Proposed Overhead Line Alignment
- Proposed Pylon Location

Geophys Interpretation

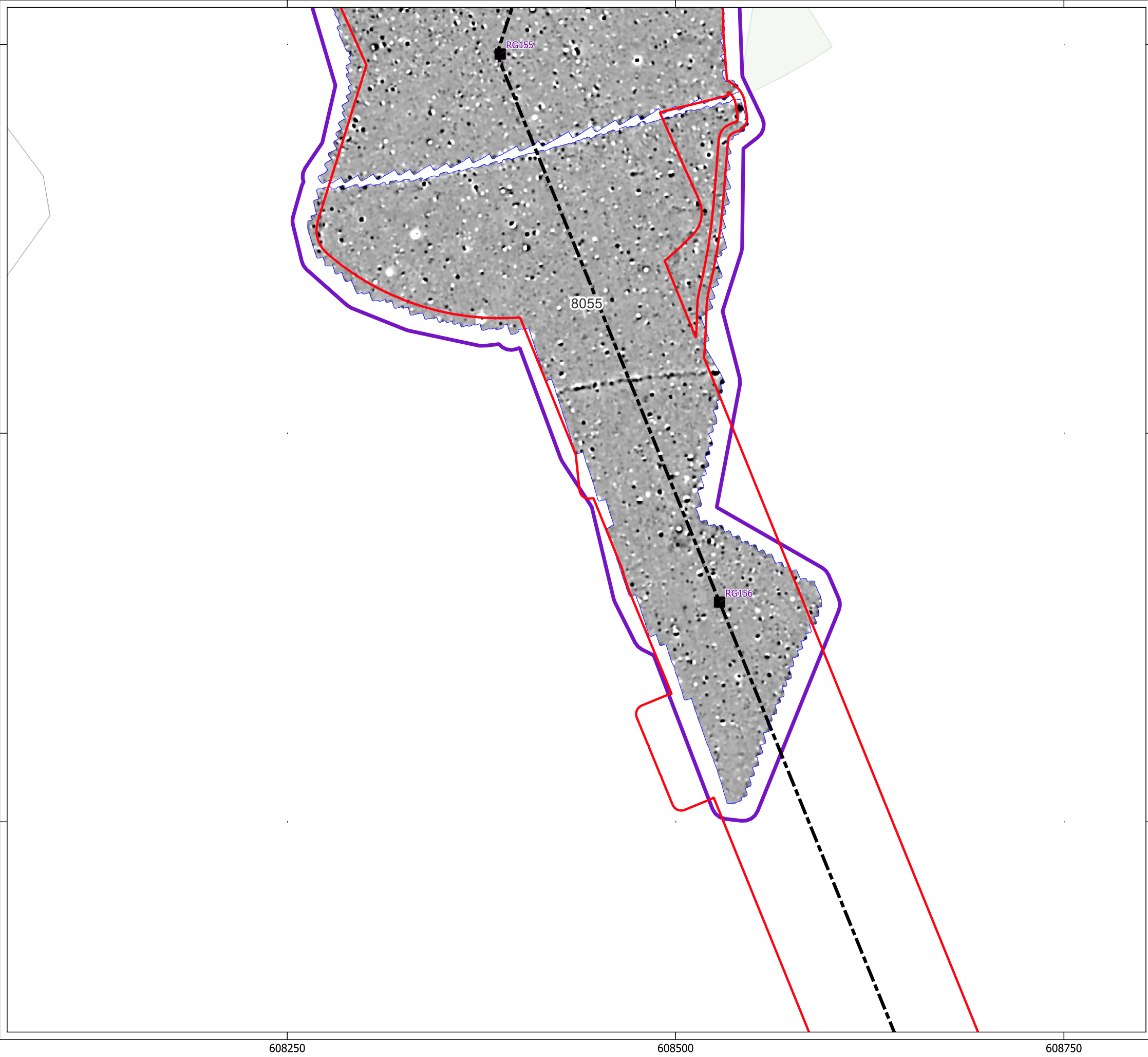
- Ferrous Objects
- Agriculture
- Field Boundary
- Magnetic Disturbance (Above Ground)
- Magnetic Disturbance (Below Ground)


04080m


Contains Ordnance Survey data © Crown Copyright and database right 2026.

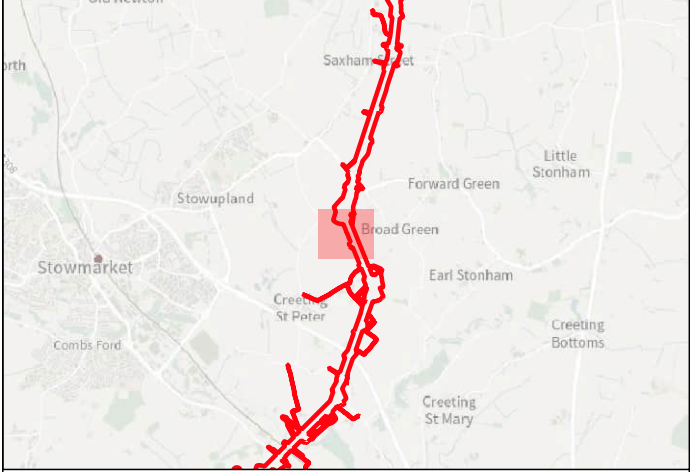
This material is for client report only © Headland Archaeology. No unauthorised reproduction.

Site:	EAGR23
Created by:	KS
Checked by:	KH
Version:	v1.2
Date:	27/01/2026
Scale:	1:2,500 @ A3















Key

-  Order Limits
-  Geophysical Survey Area
-  Survey Extent
-  Proposed Overhead Line Alignment
-  Proposed Pylon Location

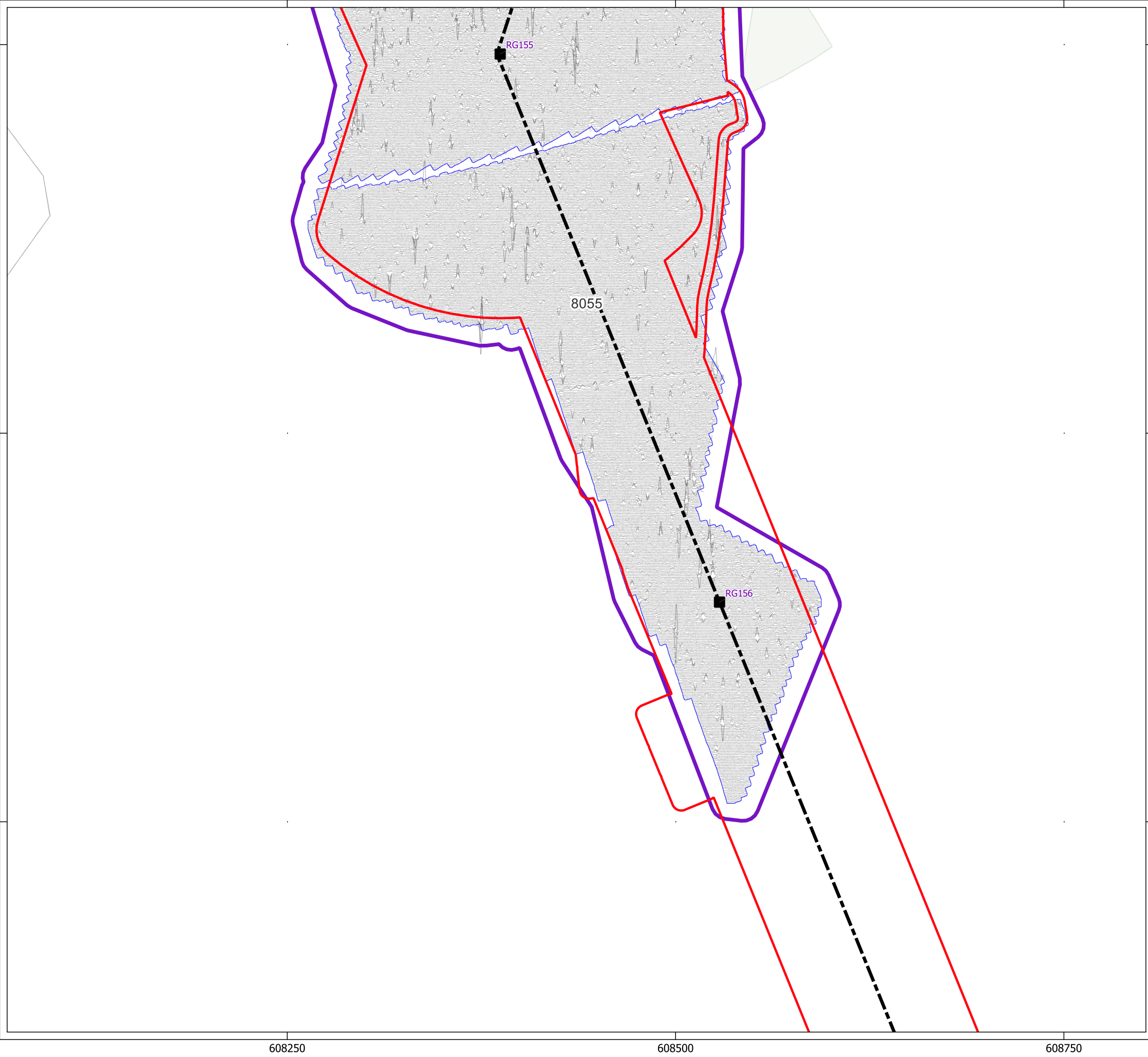




0 40 80 m

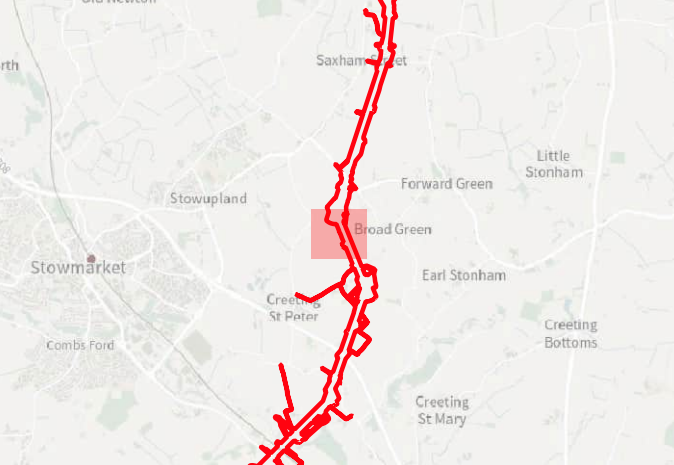
Contains Ordnance Survey data © Crown Copyright and database right 2026.

This material is for client report only © Headland Archaeology. No unauthorised reproduction.







Site:	EAGR23
Created by:	KS
Checked by:	KH
Version:	v1.2
Date:	27/01/2026
Scale:	1:2,500 @ A3

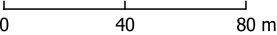






Key

-  Order Limits
-  Geophysical Survey Area
-  Survey Extent
-  Proposed Overhead Line Alignment
-  Proposed Pylon Location
-  XY Trace (25nT/cm)





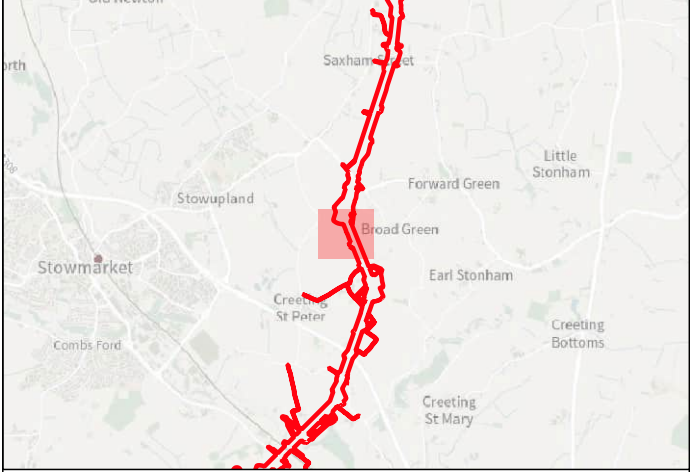
Contains Ordnance Survey data © Crown Copyright and database right 2026.

This material is for client report only © Headland Archaeology. No unauthorised reproduction.






Site:	EAGR23
Created by:	KS
Checked by:	KH
Version:	v1.2
Date:	27/01/2026
Scale:	1:2,500 @ A3










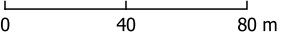


Key

-  Order Limits
-  Geophysical Survey Area
-  Survey Extent
-  Proposed Overhead Line Alignment
-  Proposed Pylon Location

Geophys Interpretation

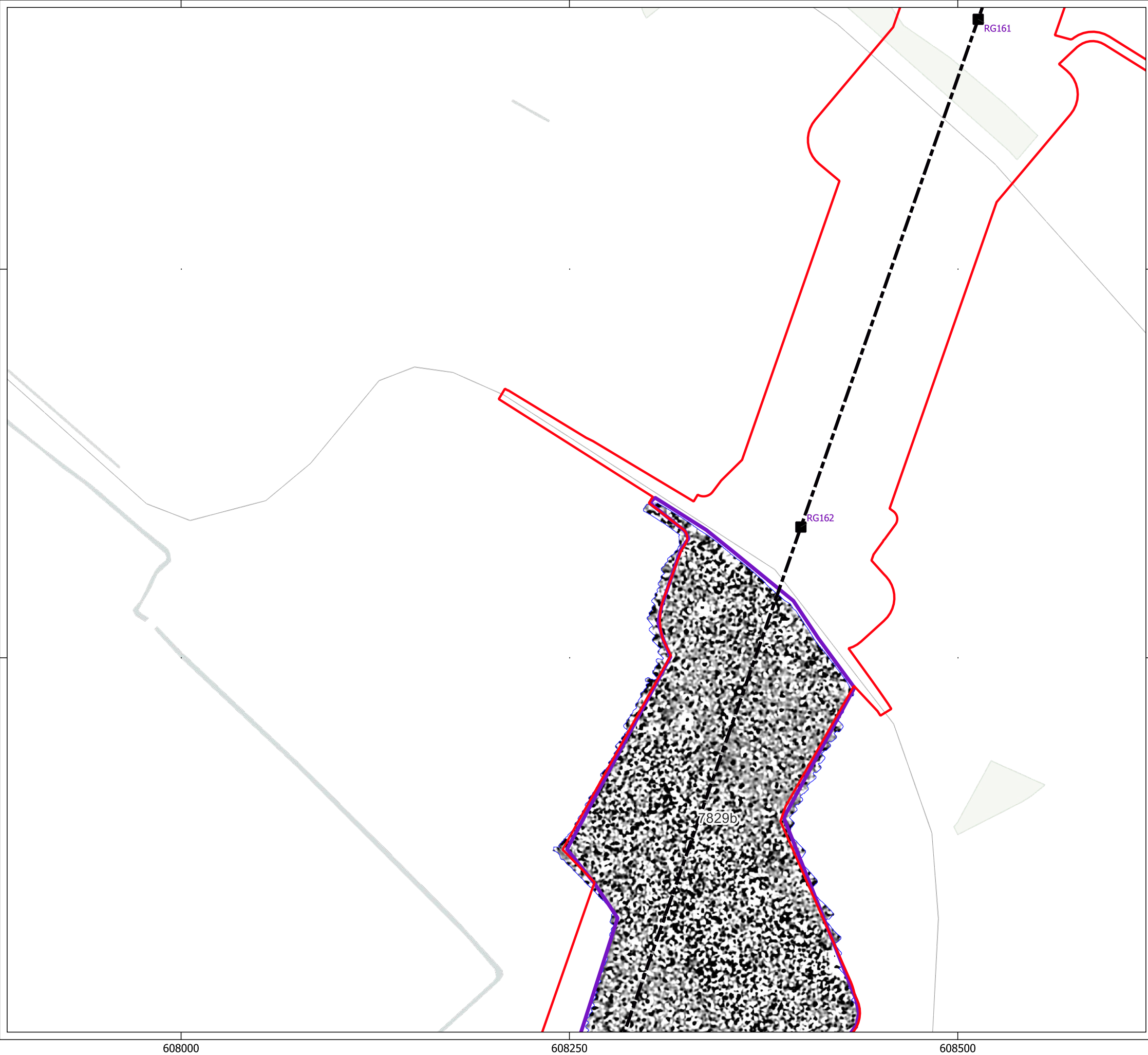
-  Ferrous Objects
-  Agriculture
-  Field Boundary
-  Magnetic Disturbance (Above Ground)
-  Magnetic Disturbance (Below Ground)





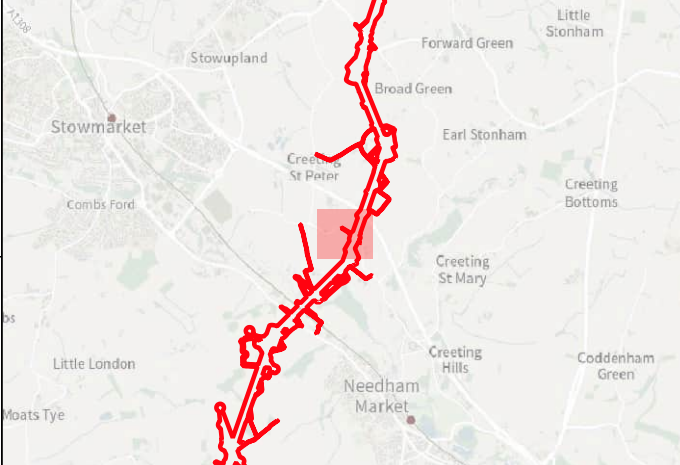
Contains Ordnance Survey data © Crown Copyright and database right 2026.

This material is for client report only © Headland Archaeology. No unauthorised reproduction.






Site:	EAGR23
Created by:	KS
Checked by:	KH
Version:	v1.2
Date:	27/01/2026
Scale:	1:2,500 @ A3


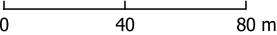






Key

-  Order Limits
-  Geophysical Survey Area
-  Survey Extent
-  Proposed Overhead Line Alignment
-  Proposed Pylon Location





Contains Ordnance Survey data © Crown Copyright and database right 2026.

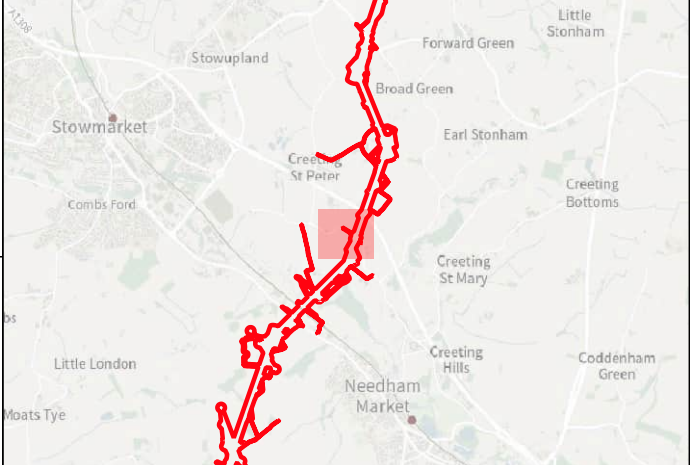
This material is for client report only © Headland Archaeology. No unauthorised reproduction.

Site:	EAGR23
Created by:	KS
Checked by:	KH
Version:	v1.2
Date:	27/01/2026
Scale:	1:2,500 @ A3









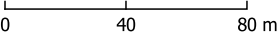






Key

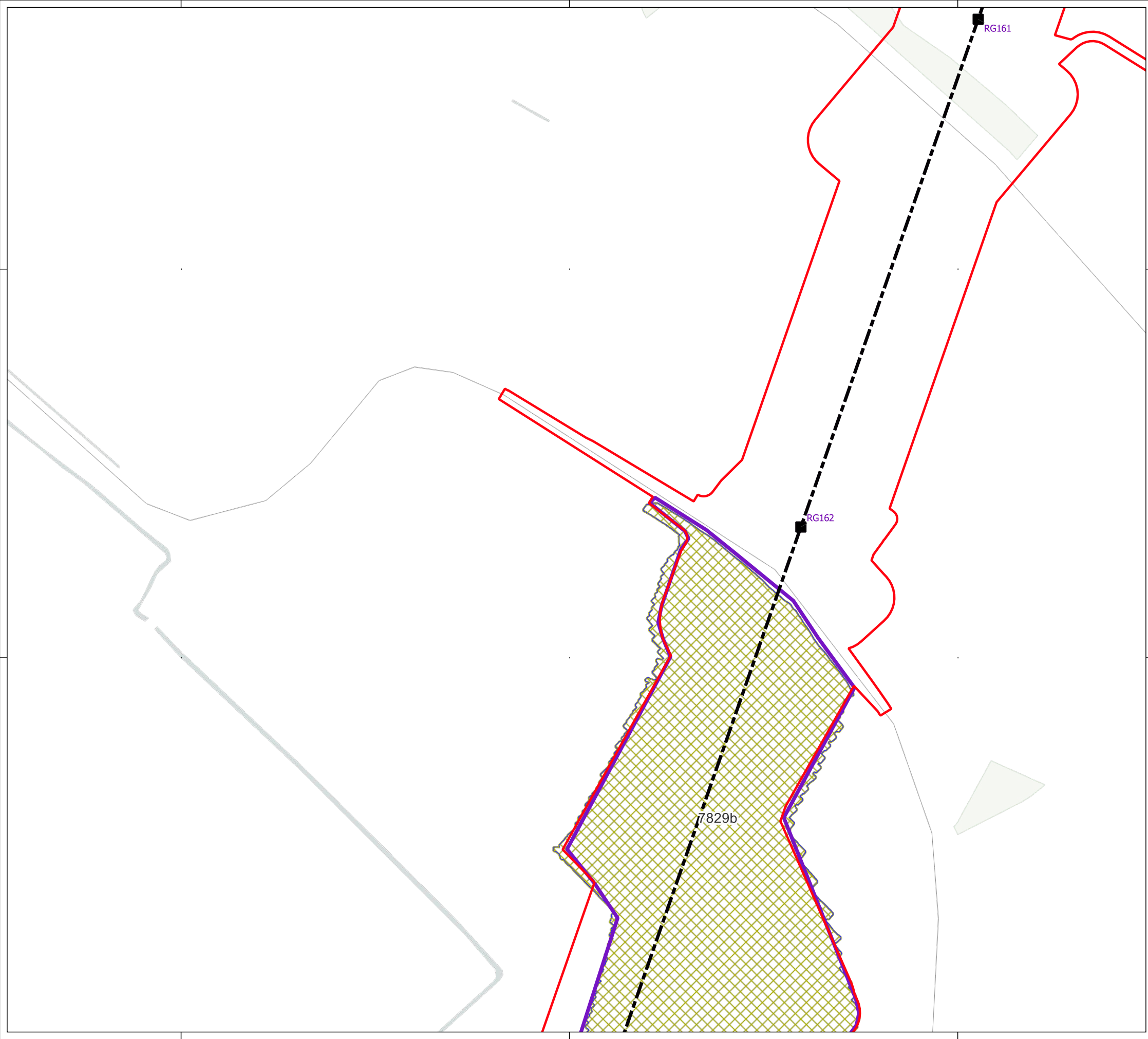
-  Order Limits
-  Geophysical Survey Area
-  Survey Extent
-  Proposed Overhead Line Alignment
-  Proposed Pylon Location
-  XY Trace (25nT/cm)





Contains Ordnance Survey data © Crown Copyright and database right 2026.

This material is for client report only © Headland Archaeology. No unauthorised reproduction.

Site:	EAGR23
Created by:	KS
Checked by:	KH
Version:	v1.2
Date:	27/01/2026
Scale:	1:2,500 @ A3



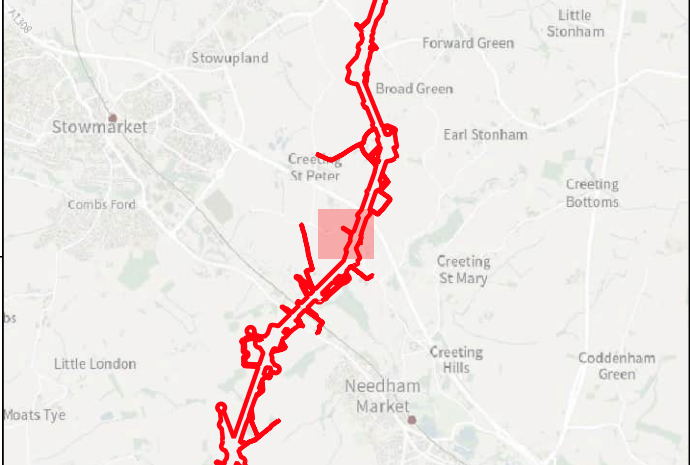




HEADLAND

ARCHAEOLOGY

an RSK company

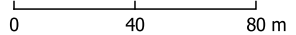


Key

- Order Limits
- Geophysical Survey Area
- Survey Extent
- Proposed Overhead Line Alignment
- Proposed Pylon Location

Geophys Interpretation

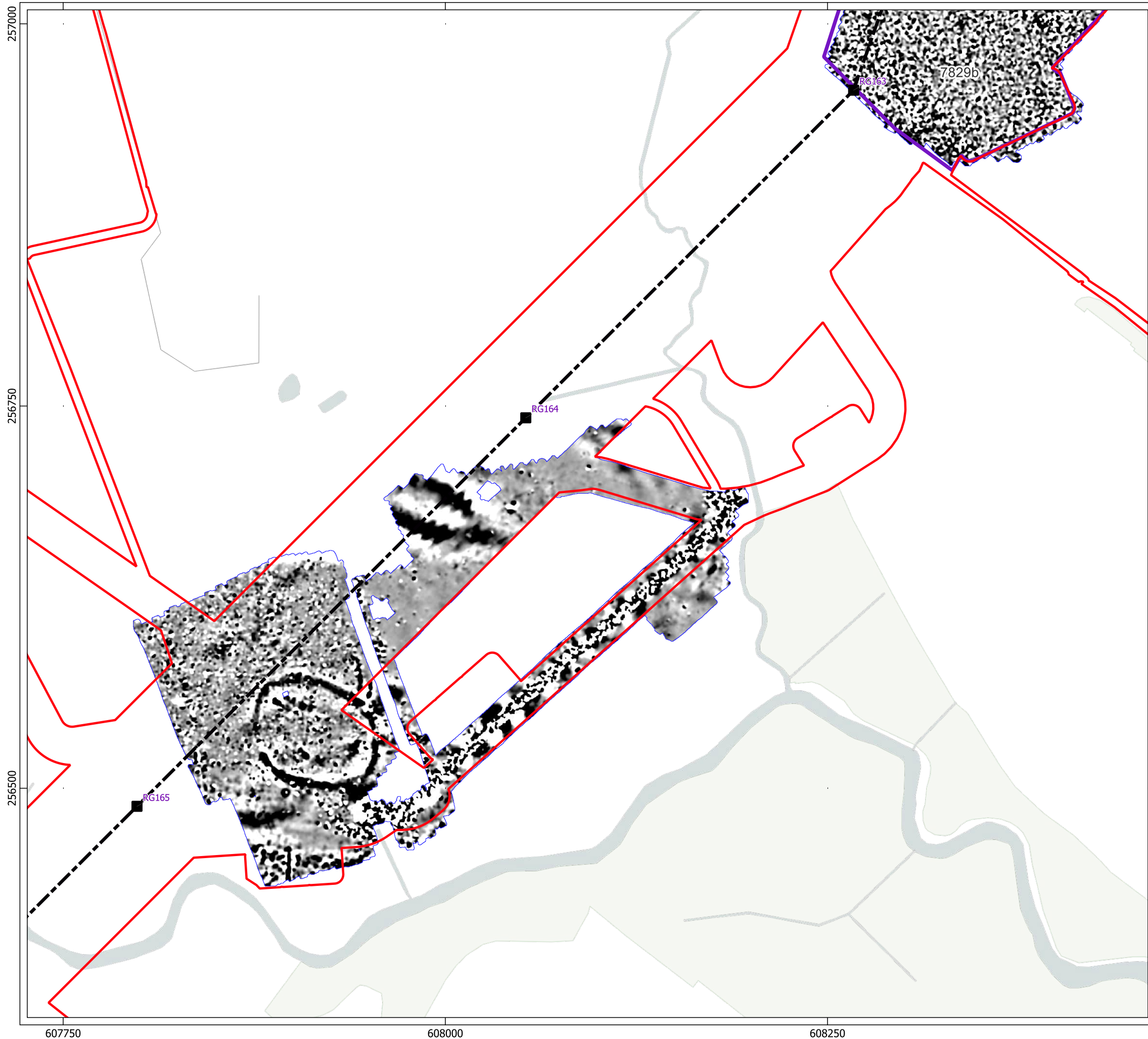
- Greenwaste





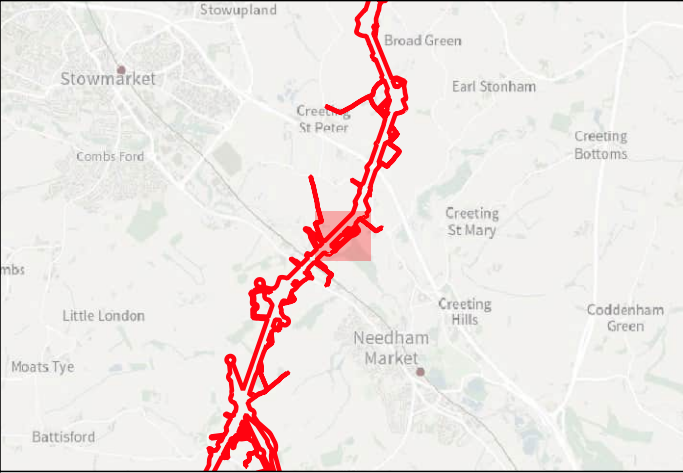
Contains Ordnance Survey data © Crown Copyright and database right 2026.

This material is for client report only © Headland Archaeology. No unauthorised reproduction.






Site:	EAGR23
Created by:	KS
Checked by:	KH
Version:	v1.2
Date:	27/01/2026
Scale:	1:2,500 @ A3


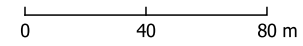






Key

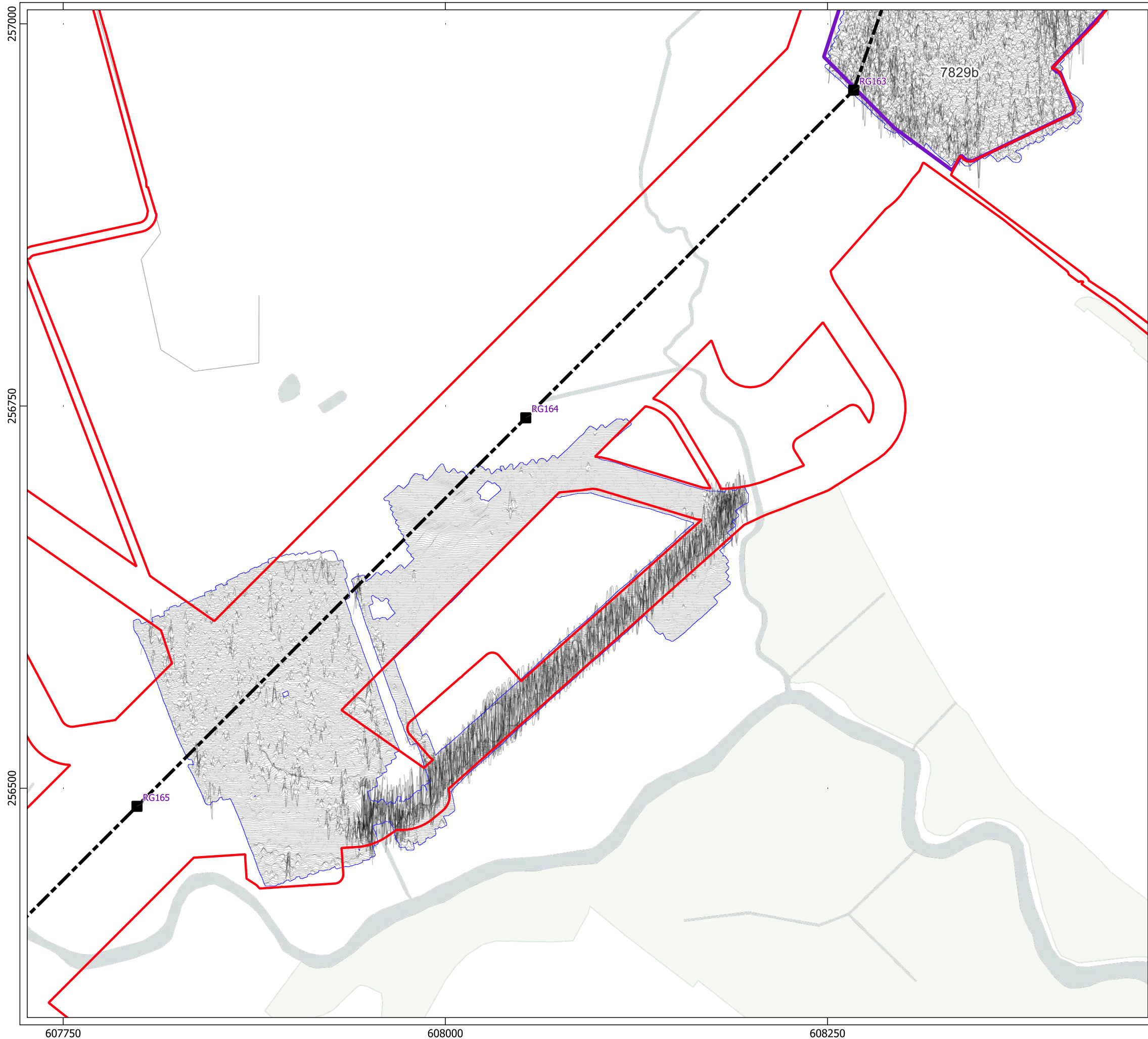
-  Order Limits
-  Geophysical Survey Area
-  Survey Extent
-  Proposed Overhead Line Alignment
-  Proposed Pylon Location





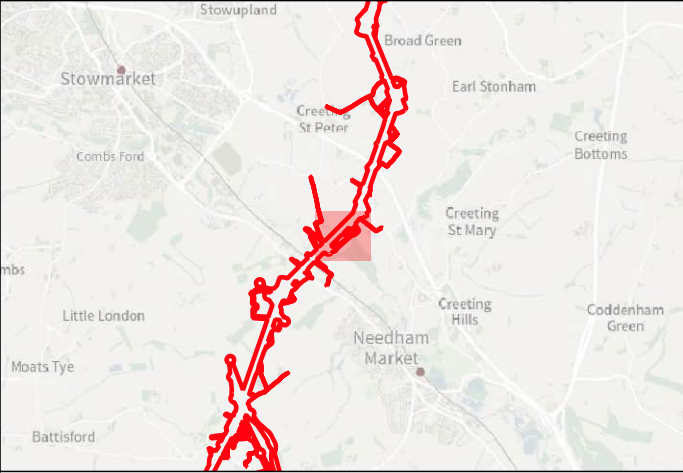
Contains Ordnance Survey data © Crown Copyright and database right 2026.

This material is for client report only © Headland Archaeology. No unauthorised reproduction.







Site:	EAGR23
Created by:	KS
Checked by:	KH
Version:	v1.2
Date:	27/01/2026
Scale:	1:2,500 @ A3

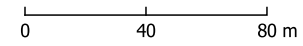






Key

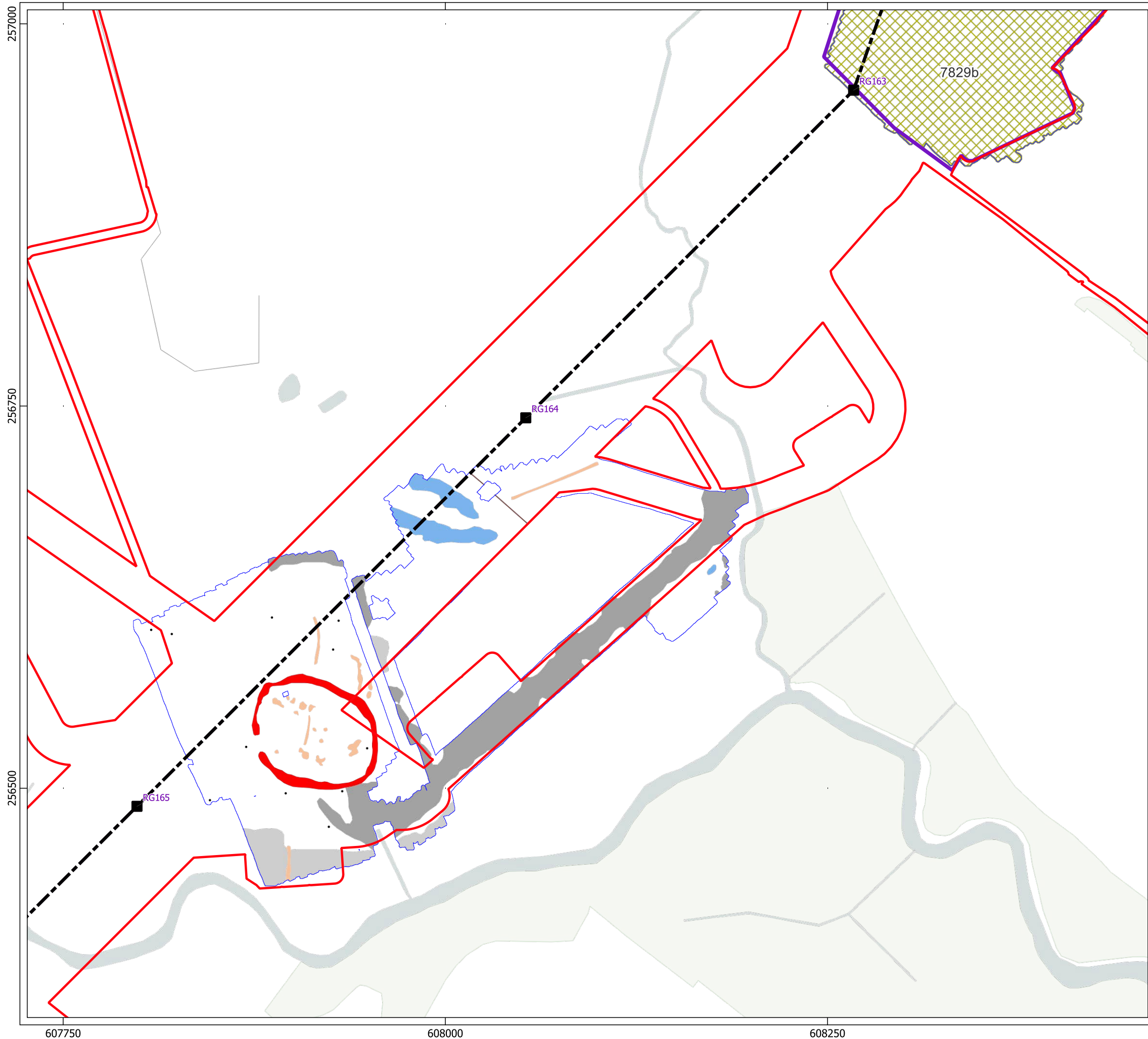
-  Order Limits
-  Geophysical Survey Area
-  Survey Extent
-  Proposed Overhead Line Alignment
-  Proposed Pylon Location
-  XY Trace (25nT/cm)





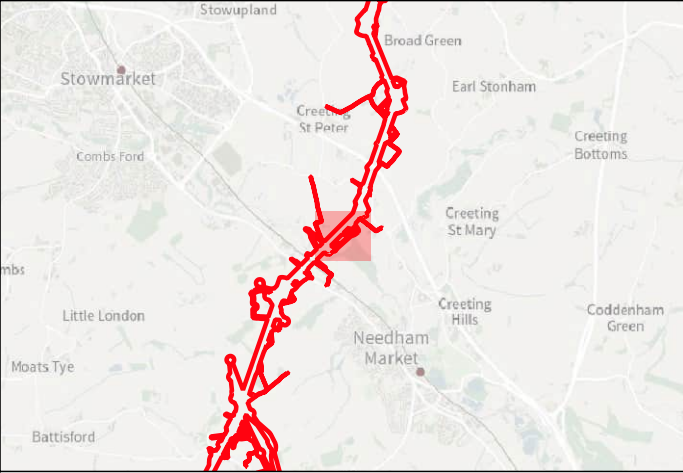
Contains Ordnance Survey data © Crown Copyright and database right 2026.

This material is for client report only © Headland Archaeology. No unauthorised reproduction.

Site:	EAGR23
Created by:	KS
Checked by:	KH
Version:	v1.2
Date:	27/01/2026
Scale:	1:2,500 @ A3





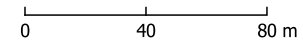


Key

- Order Limits
- Geophysical Survey Area
- Survey Extent
- Proposed Overhead Line Alignment
- Proposed Pylon Location

Geophys Interpretation

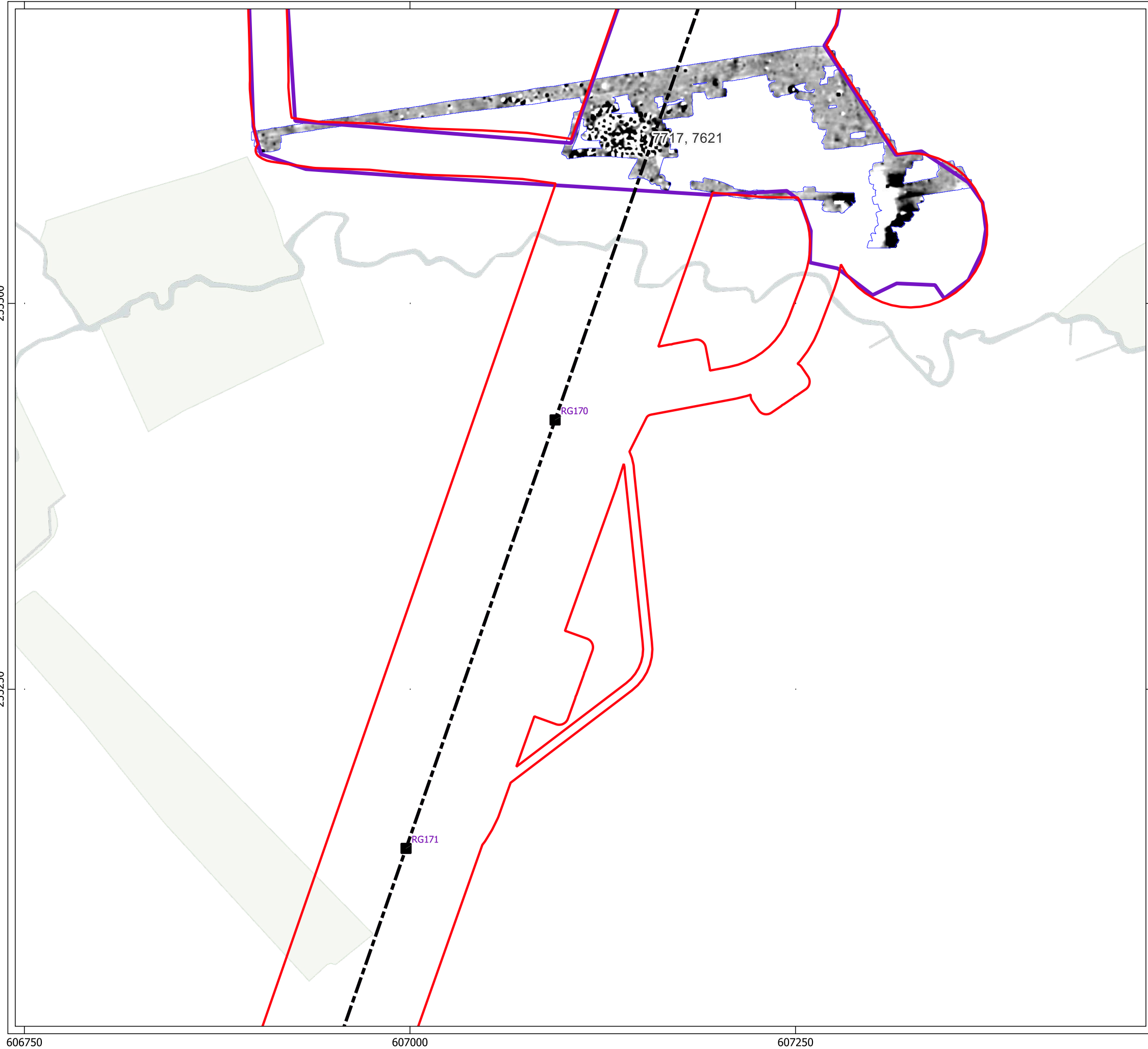
- Ferrous Objects
- Field Boundary
- Archaeology
- Magnetic Disturbance (Above Ground)
- Magnetic Disturbance (Below Ground)
- Natural
- Possible Archaeology
- Greenwaste





Contains Ordnance Survey data © Crown Copyright and database right 2026.

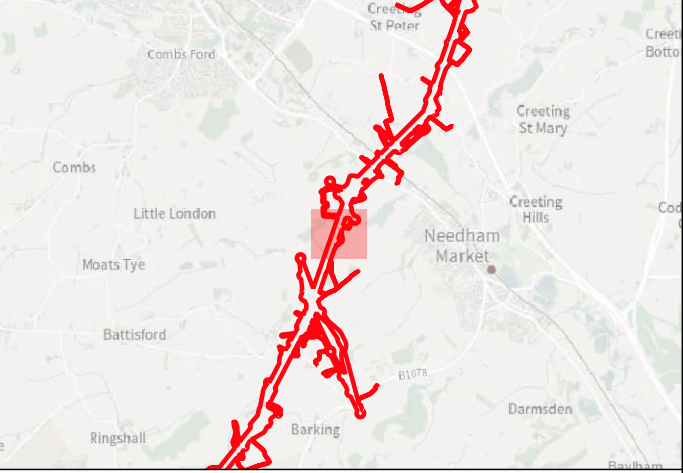
This material is for client report only © Headland Archaeology. No unauthorised reproduction.

Site:	EAGR23
Created by:	KS
Checked by:	KH
Version:	v1.2
Date:	27/01/2026
Scale:	1:2,500 @ A3



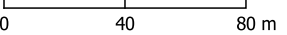



an RSK company



Key

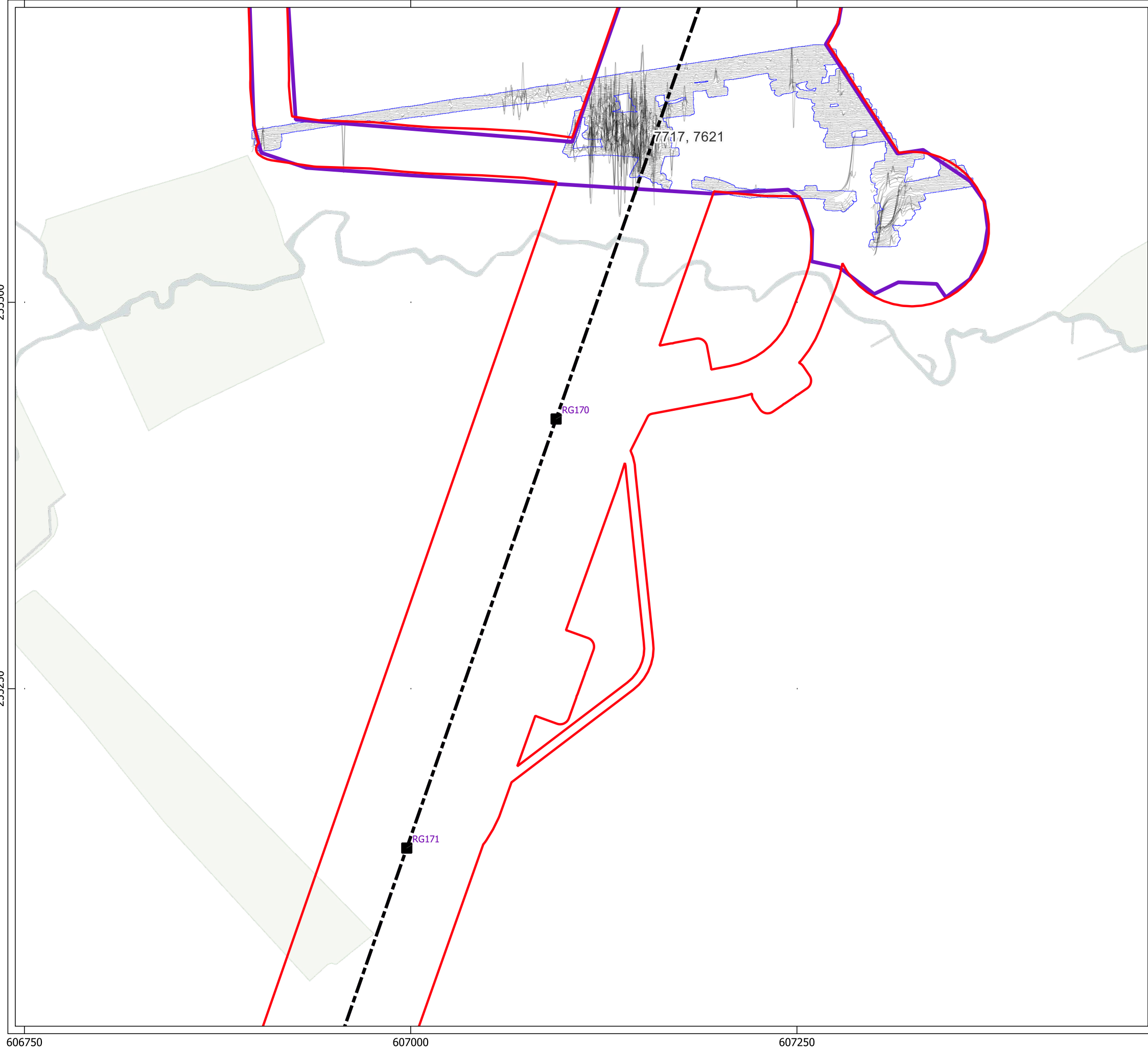
- Order Limits
- Geophysical Survey Area
- Survey Extent
- Proposed Overhead Line Alignment
- Proposed Pylon Location





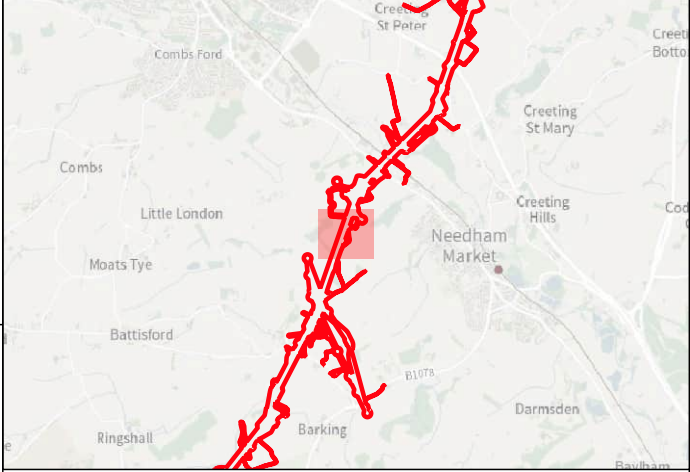
Contains Ordnance Survey data © Crown Copyright and database right 2026.

This material is for client report only © Headland Archaeology. No unauthorised reproduction.







Site:	EAGR23
Created by:	KS
Checked by:	KH
Version:	v1.2
Date:	27/01/2026
Scale:	1:2,500 @ A3

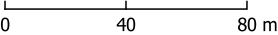






Key

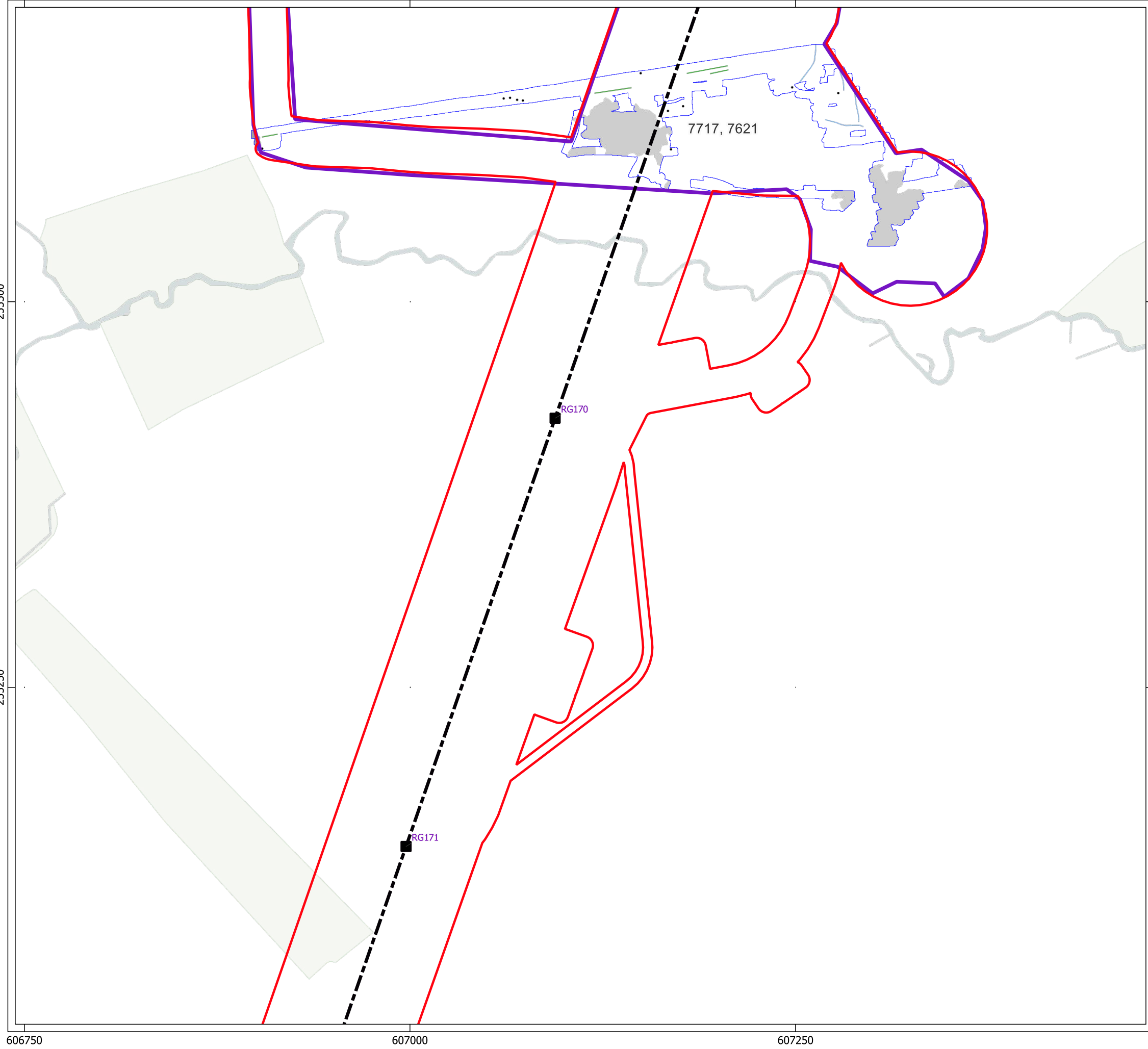
-  Order Limits
-  Geophysical Survey Area
-  Survey Extent
-  Proposed Overhead Line Alignment
-  Proposed Pylon Location
-  XY Trace (25nT/cm)





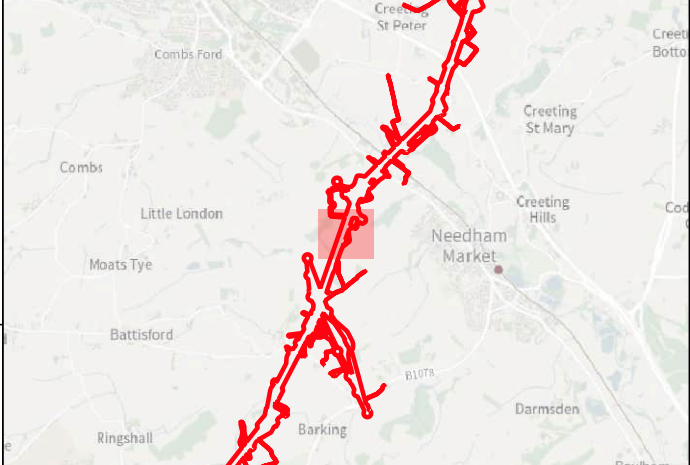
Contains Ordnance Survey data © Crown Copyright and database right 2026.

This material is for client report only © Headland Archaeology. No unauthorised reproduction.






Site:	EAGR23
Created by:	KS
Checked by:	KH
Version:	v1.2
Date:	27/01/2026
Scale:	1:2,500 @ A3










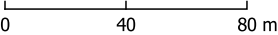


Key

-  Order Limits
-  Geophysical Survey Area
-  Survey Extent
-  Proposed Overhead Line Alignment
-  Proposed Pylon Location

Geophys Interpretation

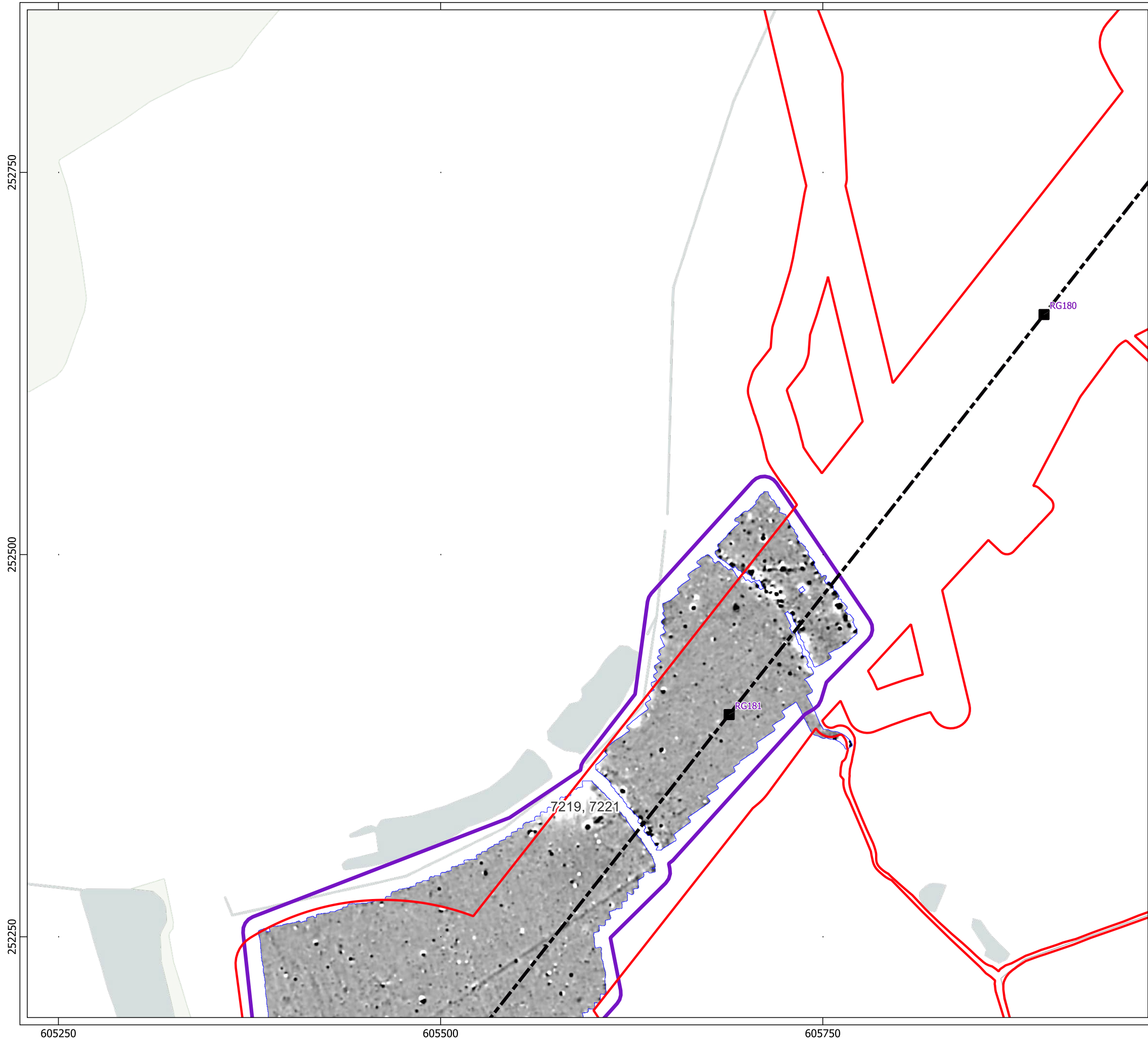
-  Ferrous Objects
-  Agriculture
-  Natural
-  Magnetic Disturbance (Above Ground)
-  Magnetic Disturbance (Below Ground)





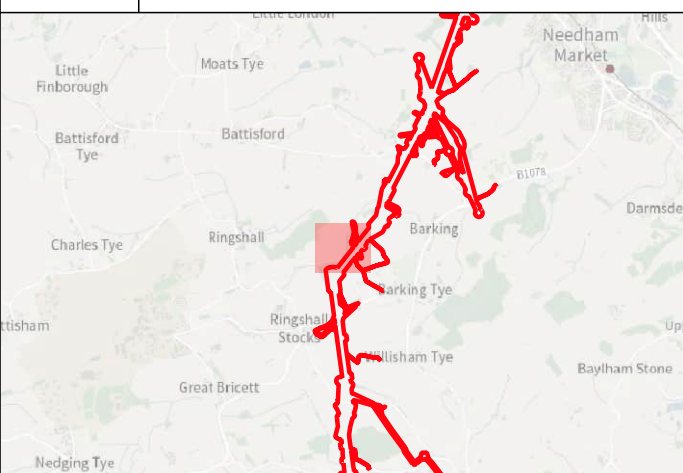
Contains Ordnance Survey data © Crown Copyright and database right 2026.

This material is for client report only © Headland Archaeology. No unauthorised reproduction.






Site:	EAGR23
Created by:	KS
Checked by:	KH
Version:	v1.2
Date:	27/01/2026
Scale:	1:2,500 @ A3


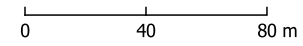






Key

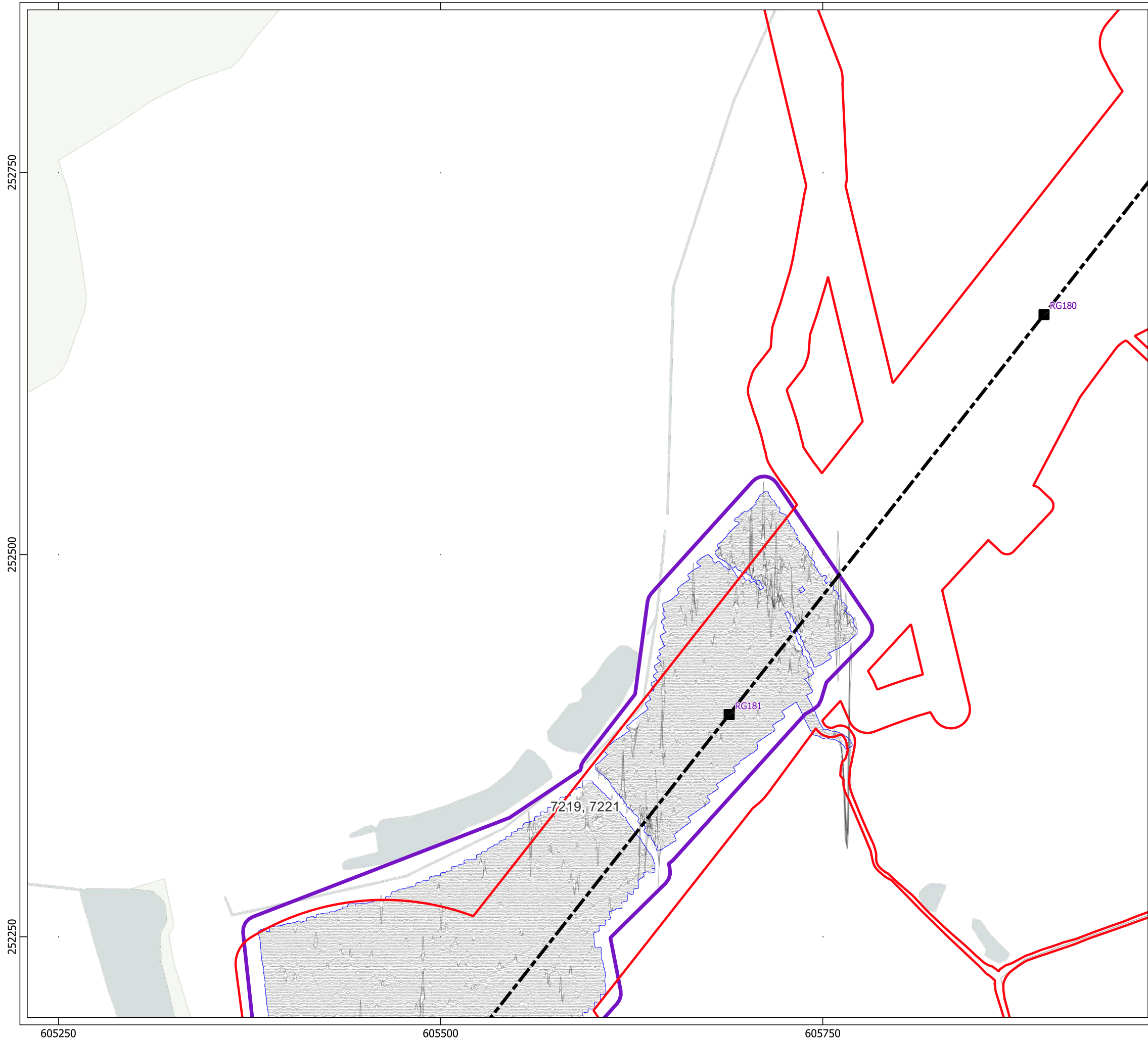
-  Order Limits
-  Geophysical Survey Area
-  Survey Extent
-  Proposed Overhead Line Alignment
-  Proposed Pylon Location





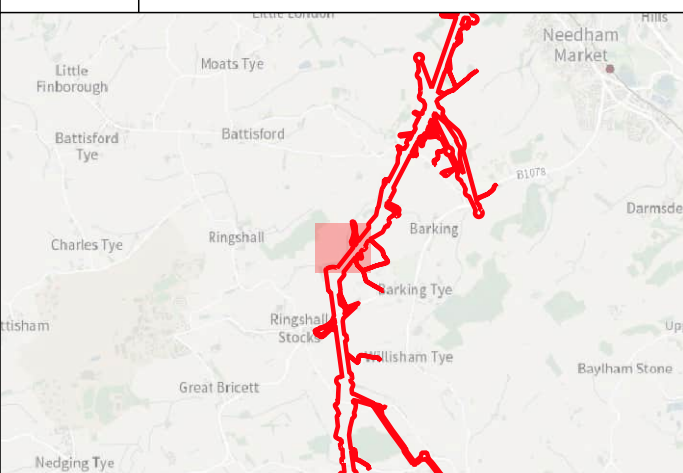
Contains Ordnance Survey data © Crown Copyright and database right 2026.

This material is for client report only © Headland Archaeology. No unauthorised reproduction.







Site:	EAGR23
Created by:	KS
Checked by:	KH
Version:	v1.2
Date:	27/01/2026
Scale:	1:2,500 @ A3

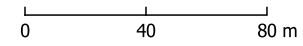






Key

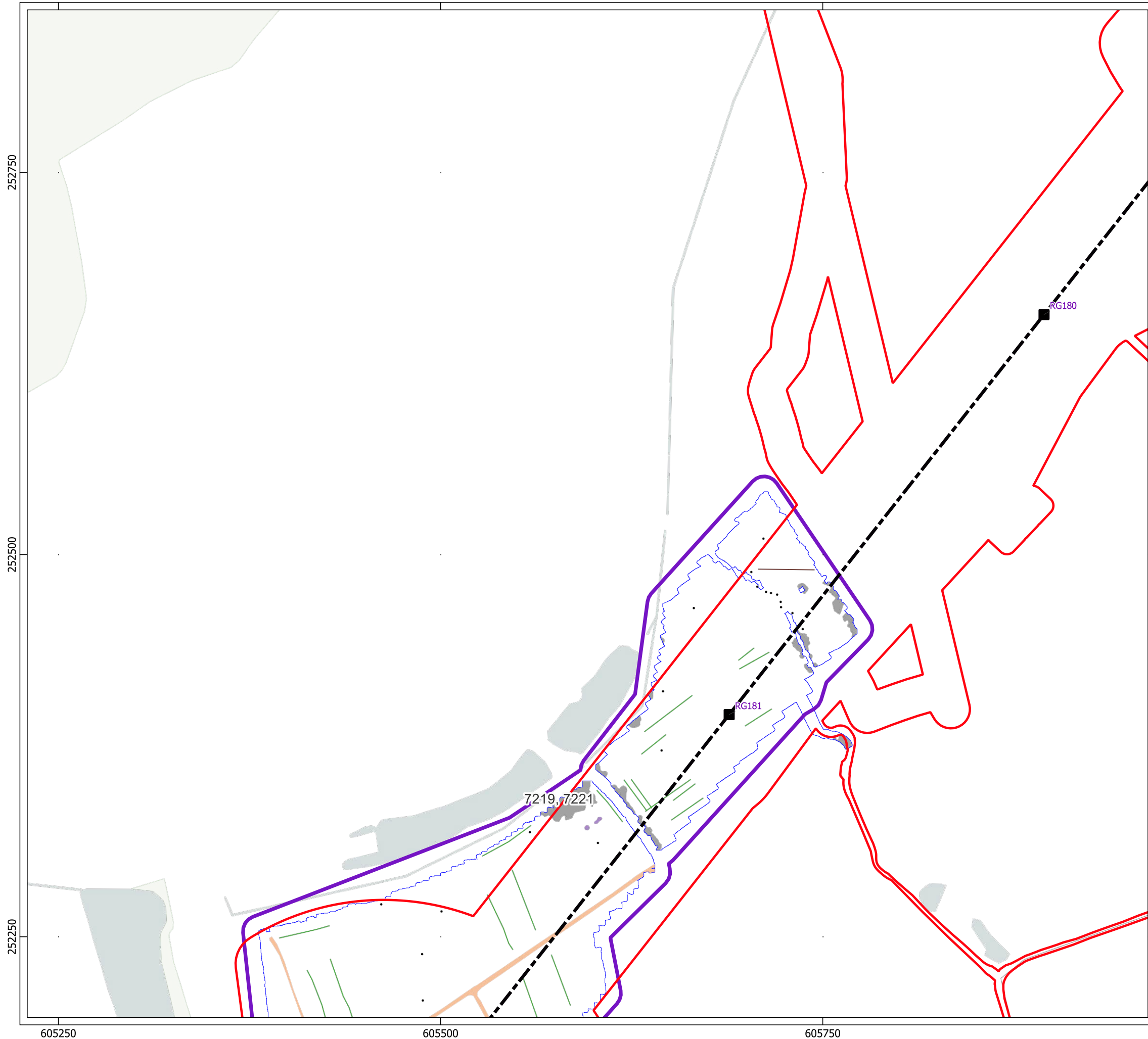
-  Order Limits
-  Geophysical Survey Area
-  Survey Extent
-  Proposed Overhead Line Alignment
-  Proposed Pylon Location
-  XY Trace (25nT/cm)





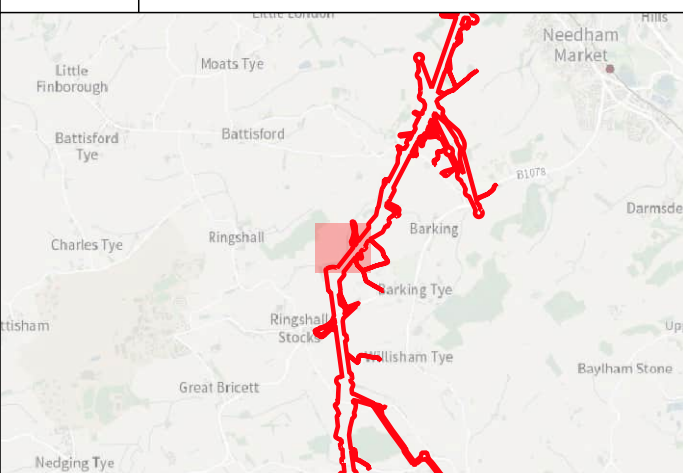
Contains Ordnance Survey data © Crown Copyright and database right 2026.

This material is for client report only © Headland Archaeology. No unauthorised reproduction.






Site:	EAGR23
Created by:	KS
Checked by:	KH
Version:	v1.2
Date:	27/01/2026
Scale:	1:2,500 @ A3











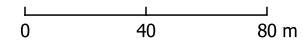


Key

-  Order Limits
-  Geophysical Survey Area
-  Survey Extent
-  Proposed Overhead Line Alignment
-  Proposed Pylon Location

Geophys Interpretation

-  Ferrous Objects
-  Agriculture
-  Field Boundary
-  Magnetic Disturbance (Above Ground)
-  Possible Archaeology
-  Uncertain





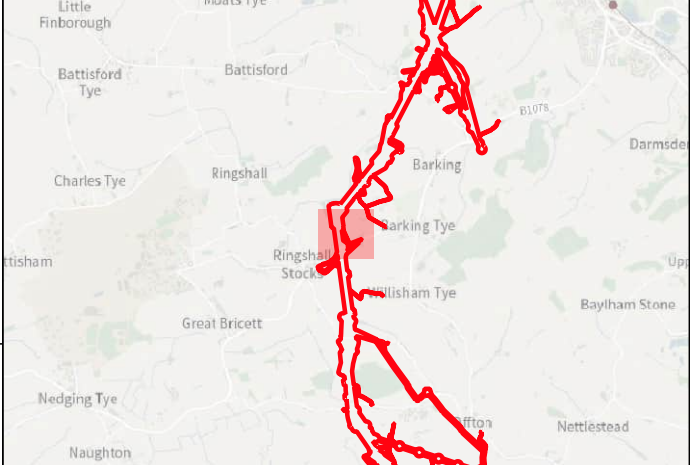
Contains Ordnance Survey data © Crown Copyright and database right 2026.

This material is for client report only © Headland Archaeology. No unauthorised reproduction.






Site:	EAGR23
Created by:	KS
Checked by:	KH
Version:	v1.2
Date:	27/01/2026
Scale:	1:2,500 @ A3








Key

-  Order Limits
-  Geophysical Survey Area
-  Survey Extent
-  Proposed Overhead Line Alignment
-  Proposed Pylon Location

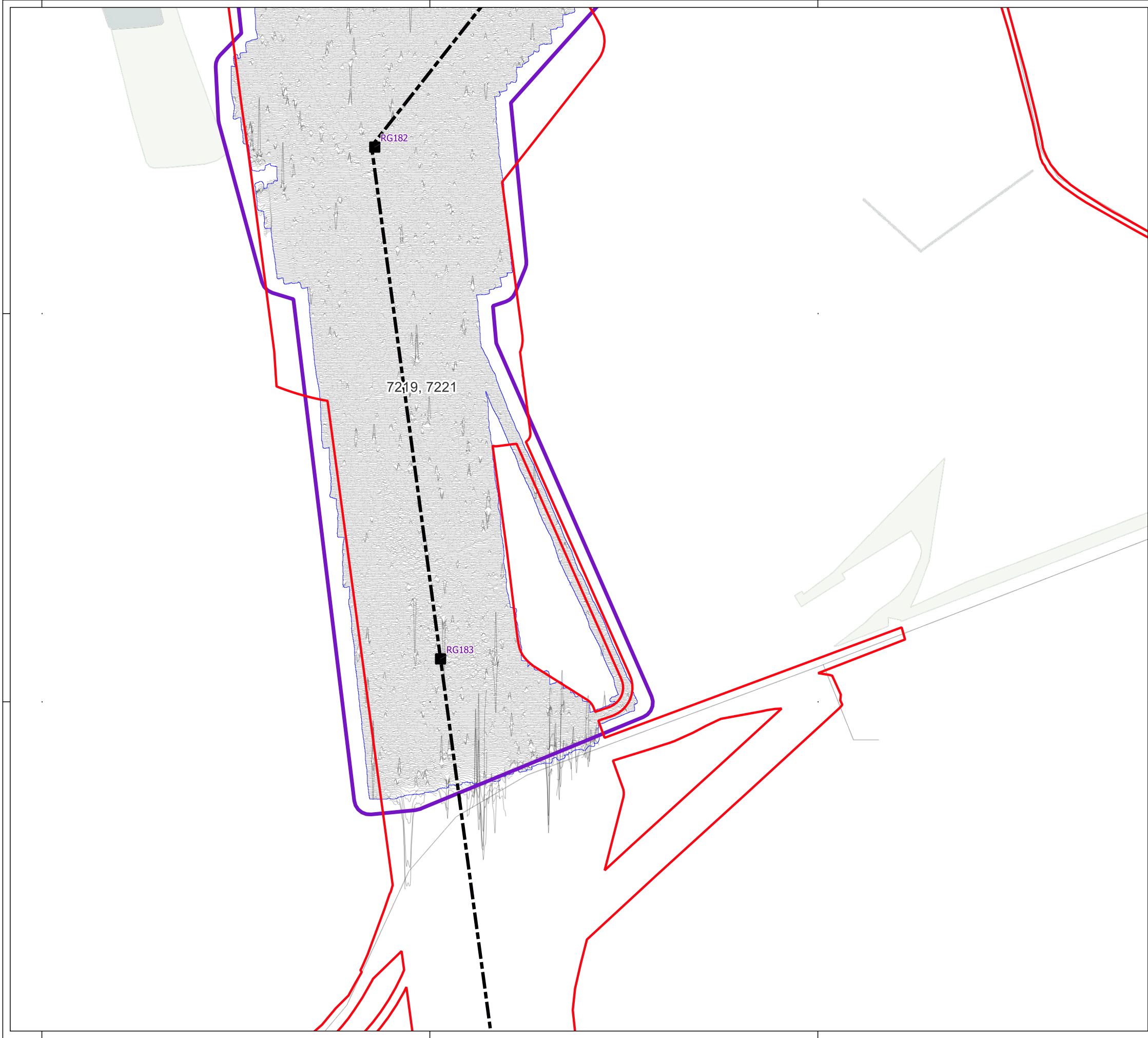




0 40 80 m

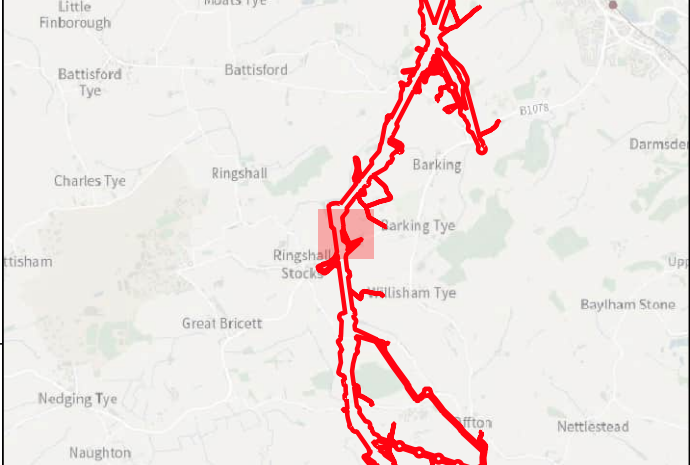
Contains Ordnance Survey data © Crown Copyright and database right 2026.

This material is for client report only © Headland Archaeology. No unauthorised reproduction.







Site:	EAGR23
Created by:	KS
Checked by:	KH
Version:	v1.2
Date:	27/01/2026
Scale:	1:2,500 @ A3

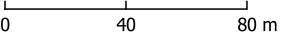






Key

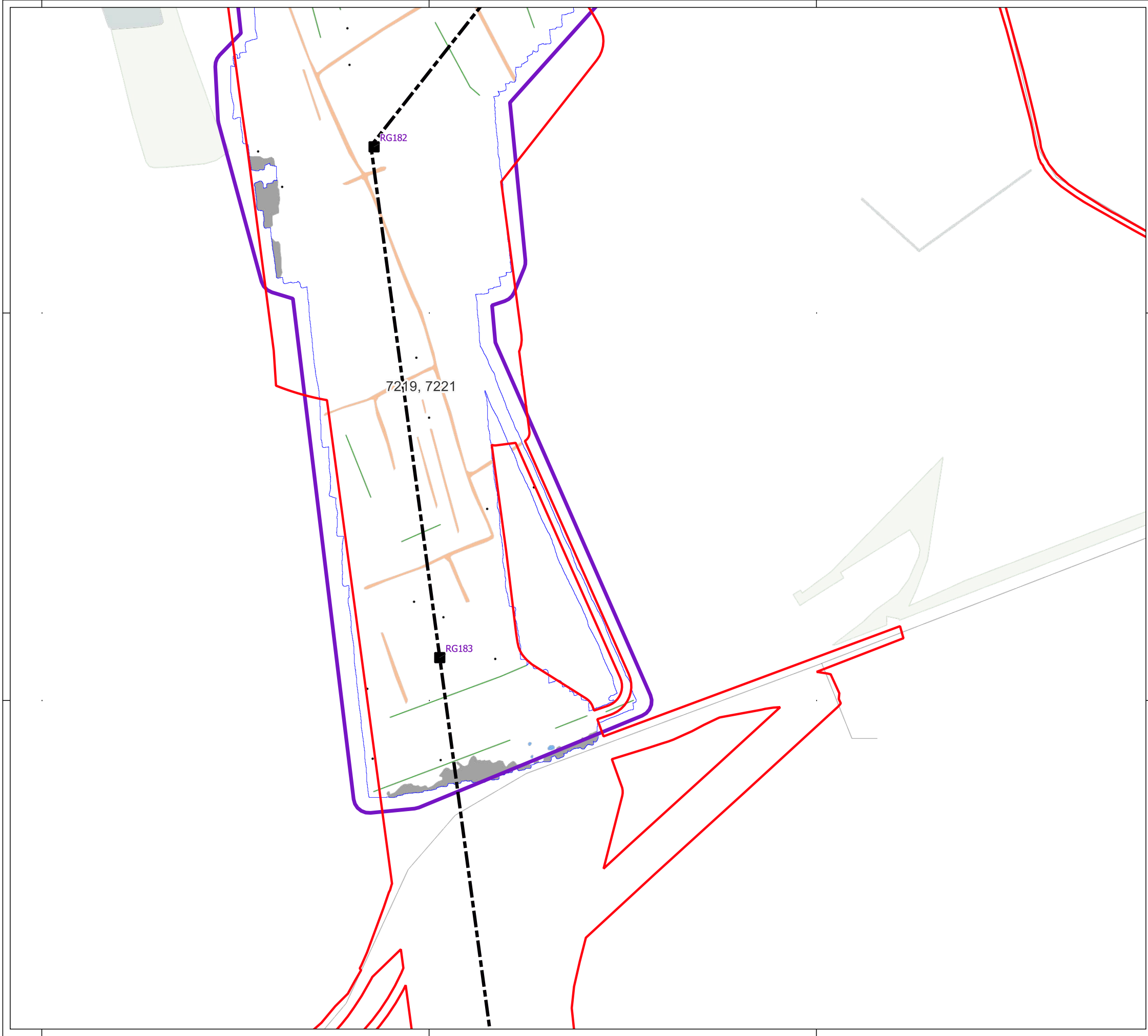
-  Order Limits
-  Geophysical Survey Area
-  Survey Extent
-  Proposed Overhead Line Alignment
-  Proposed Pylon Location
-  XY Trace (25nT/cm)





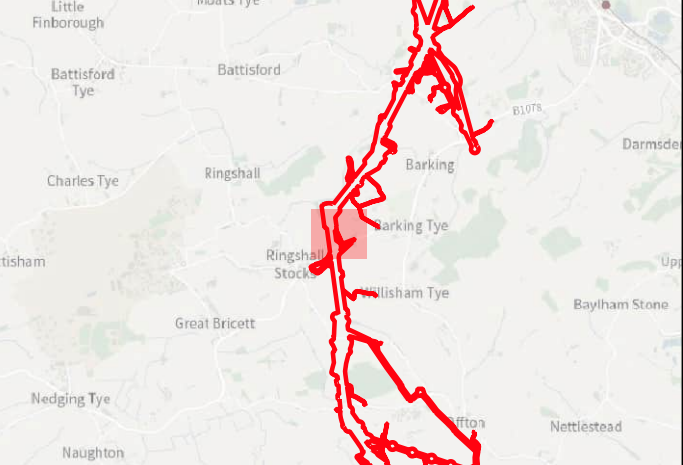
Contains Ordnance Survey data © Crown Copyright and database right 2026.

This material is for client report only © Headland Archaeology. No unauthorised reproduction.






Site:	EAGR23
Created by:	KS
Checked by:	KH
Version:	v1.2
Date:	27/01/2026
Scale:	1:2,500 @ A3










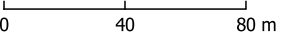


Key

-  Order Limits
-  Geophysical Survey Area
-  Survey Extent
-  Proposed Overhead Line Alignment
-  Proposed Pylon Location

Geophys Interpretation

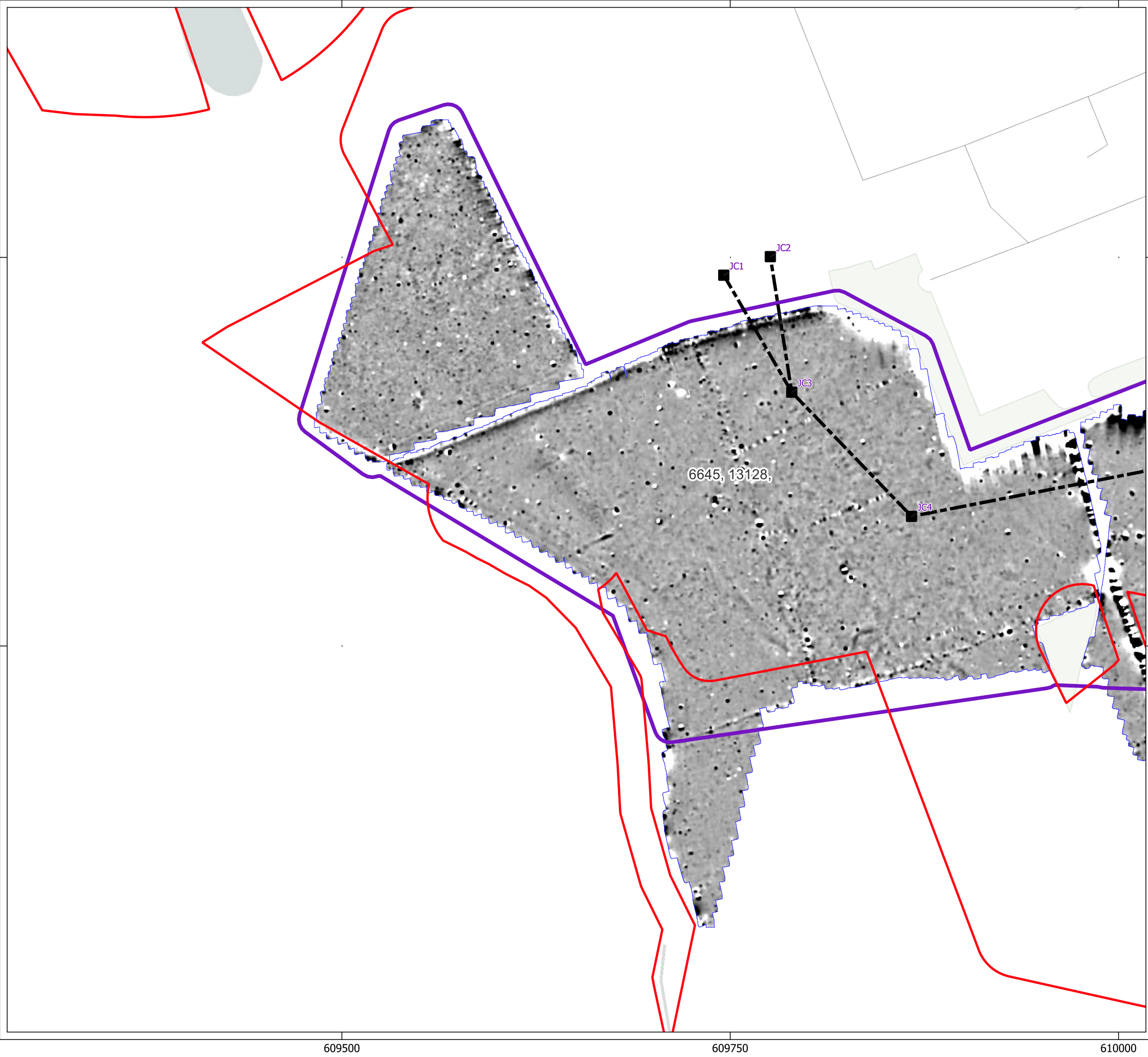
-  Ferrous Objects
-  Agriculture
-  Magnetic Disturbance (Above Ground)
-  Natural
-  Possible Archaeology





Contains Ordnance Survey data © Crown Copyright and database right 2026.

This material is for client report only © Headland Archaeology. No unauthorised reproduction.

Site:	EAGR23
Created by:	KS
Checked by:	KH
Version:	v1.2
Date:	27/01/2026
Scale:	1:2,500 @ A3

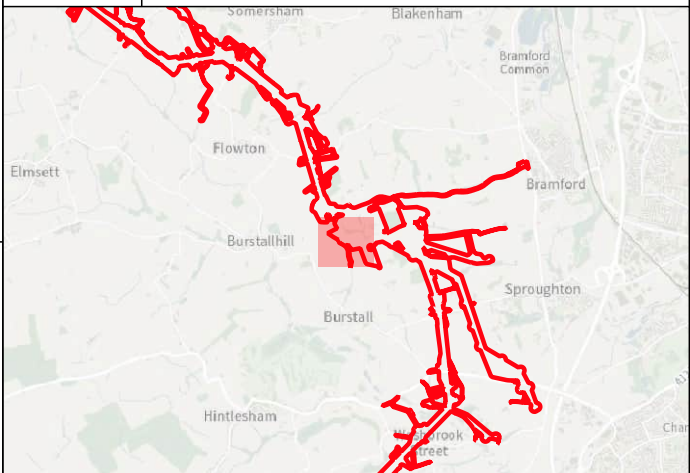


HEADLAND


ARCHAEOLOGY

an RSK company

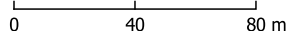


Key

- ▬ Order Limits
- ▬ Geophysical Survey Area
- ▬ Survey Extent
- ▬ Proposed Overhead Line Alignment
- Proposed Pylon Location



+2nT
-1nT

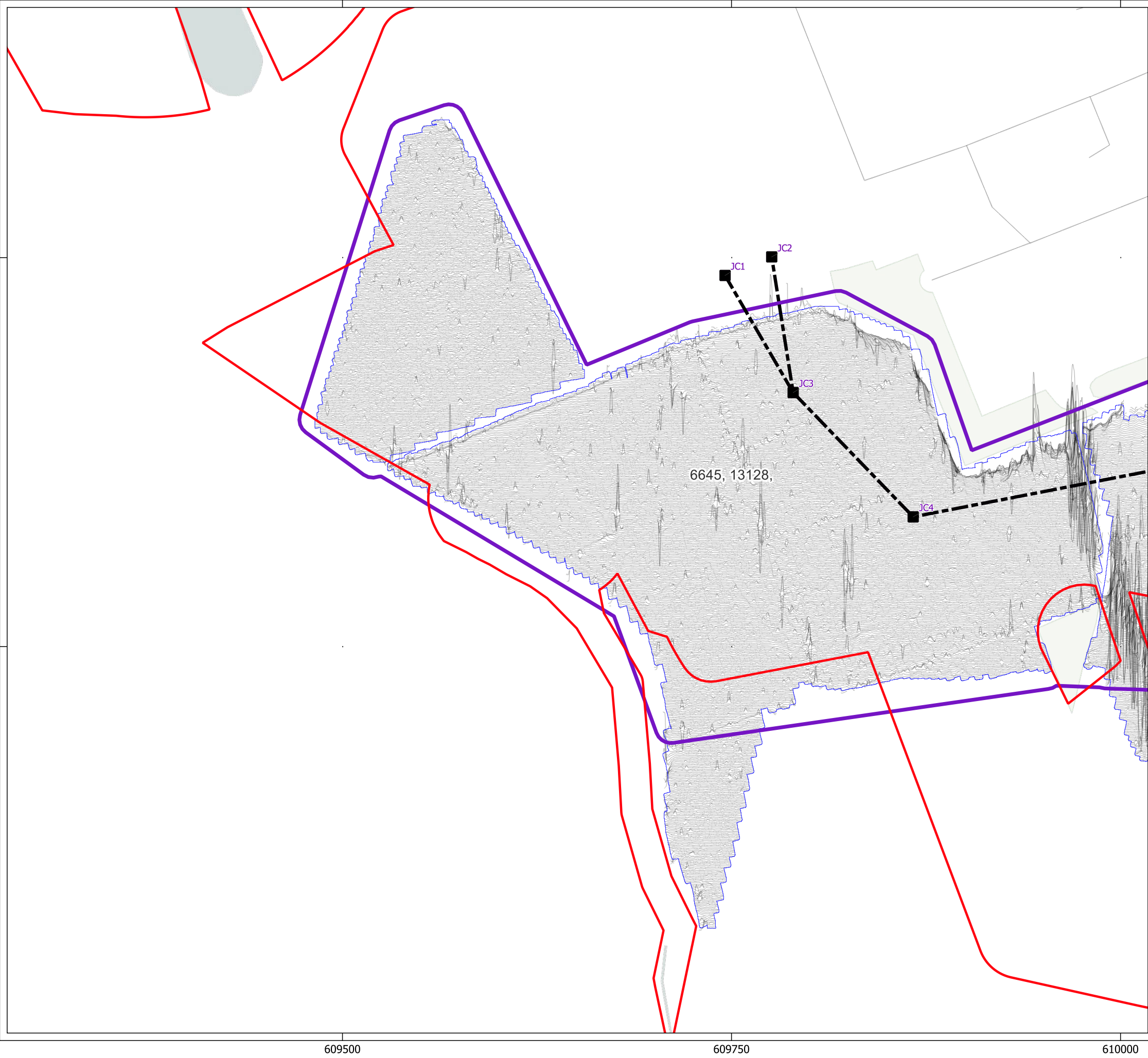




0 40 80 m

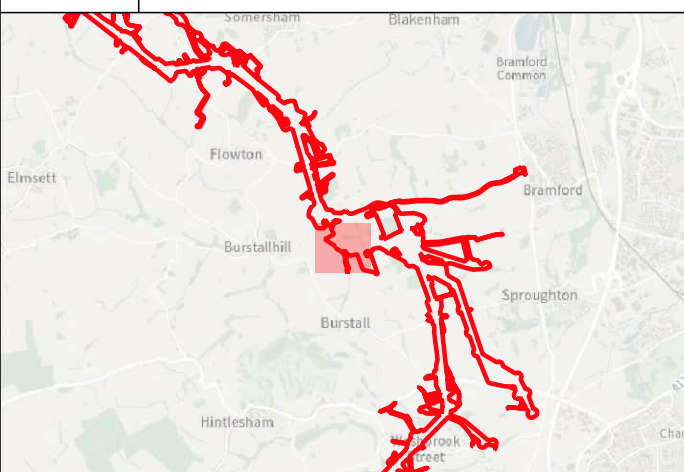
Contains Ordnance Survey data © Crown Copyright and database right 2026.

This material is for client report only © Headland Archaeology. No unauthorised reproduction.







Site:	EAGR23
Created by:	KS
Checked by:	KH
Version:	v1.2
Date:	27/01/2026
Scale:	1:2,500 @ A3

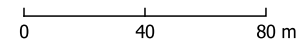






Key

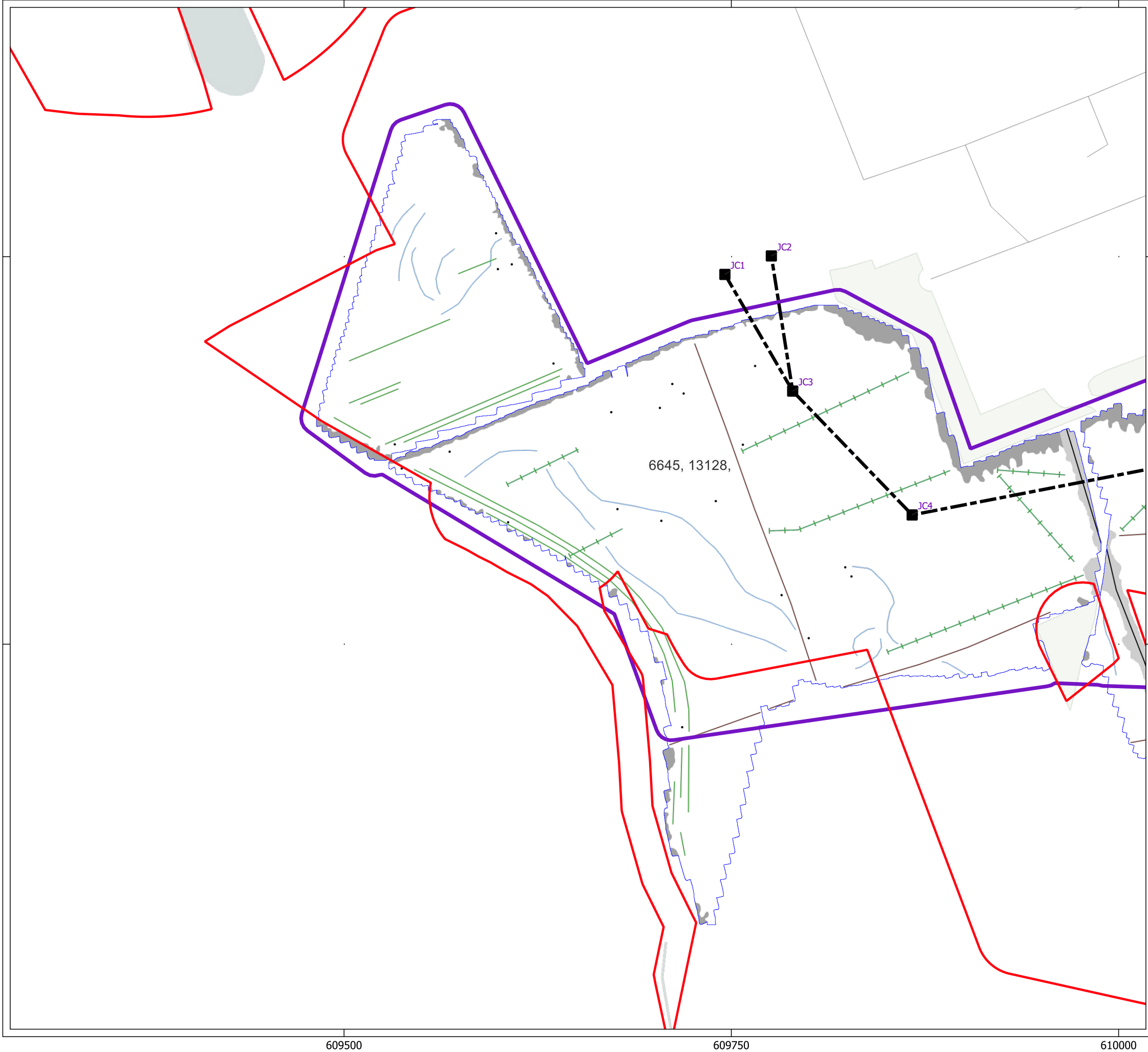
-  Order Limits
-  Geophysical Survey Area
-  Survey Extent
-  Proposed Overhead Line Alignment
-  Proposed Pylon Location
-  XY Trace (25nT/cm)





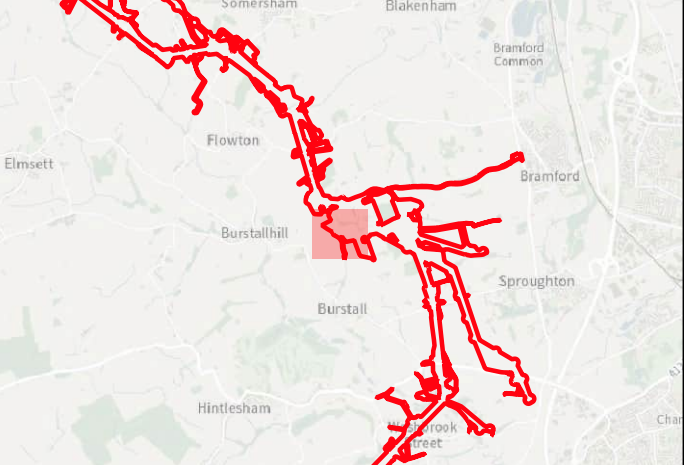
Contains Ordnance Survey data © Crown Copyright and database right 2026.

This material is for client report only © Headland Archaeology. No unauthorised reproduction.

Site:	EAGR23
Created by:	KS
Checked by:	KH
Version:	v1.2
Date:	27/01/2026
Scale:	1:2,500 @ A3





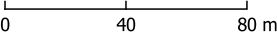


Key

- Order Limits
- Geophysical Survey Area
- Survey Extent
- Proposed Overhead Line Alignment
- Proposed Pylon Location

Geophys Interpretation

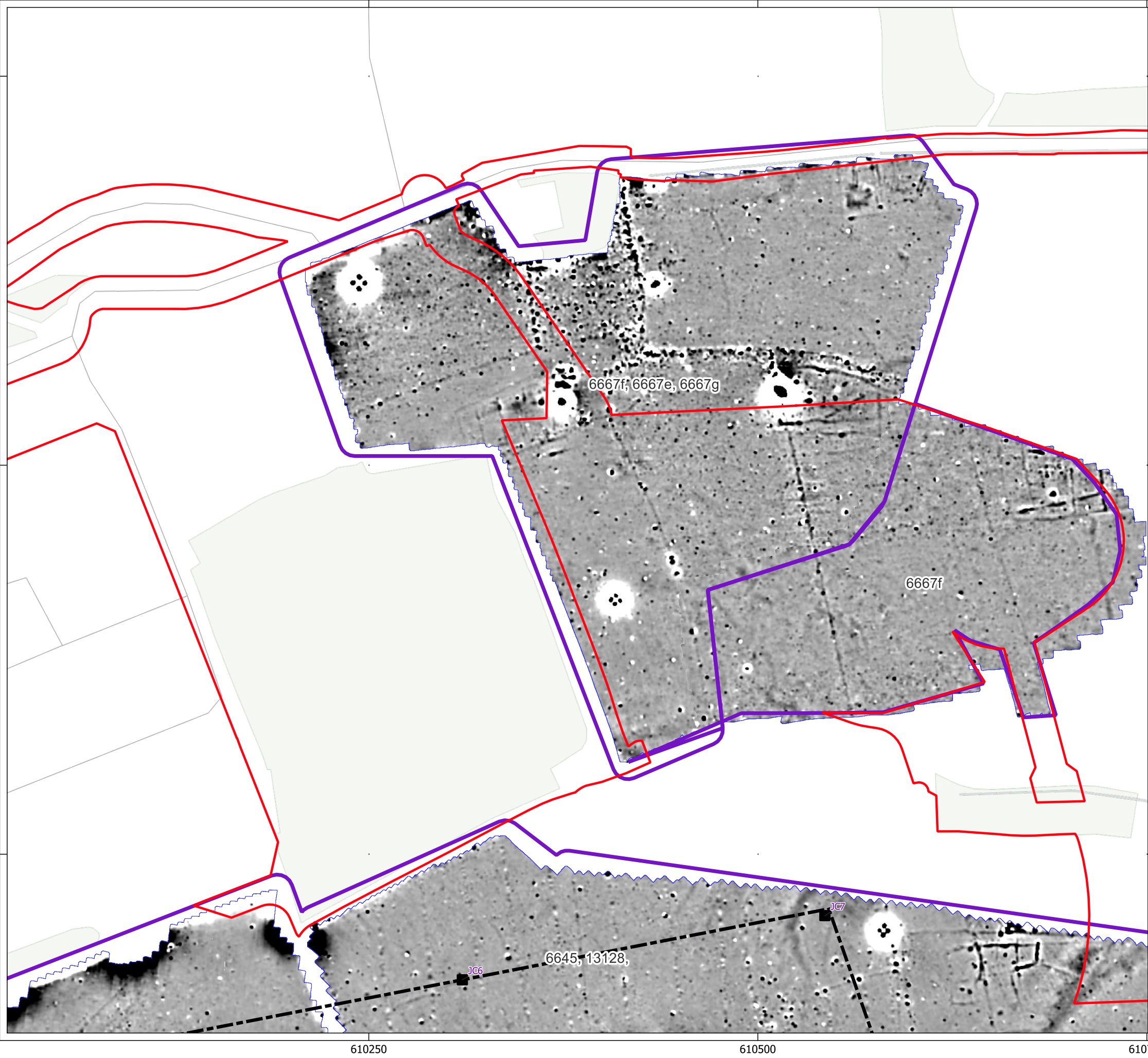
- Ferrous Objects
- Agriculture
- Field Boundary
- Field Drain
- Natural
- Service
- Magnetic Disturbance (Above Ground)
- Magnetic Disturbance (Below Ground)





Contains Ordnance Survey data © Crown Copyright and database right 2026.

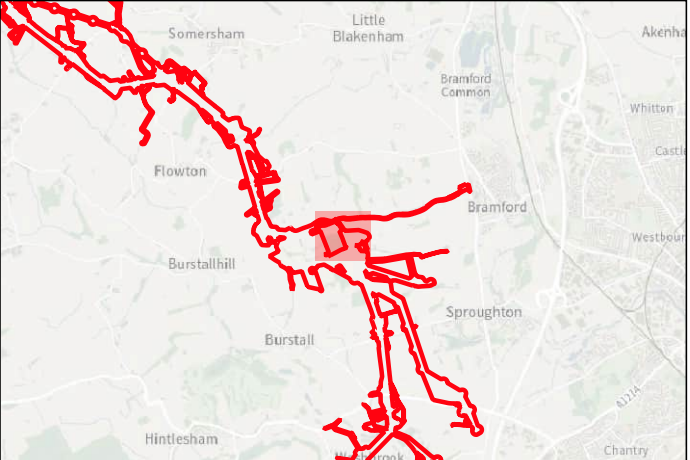
This material is for client report only © Headland Archaeology. No unauthorised reproduction.

Site:	EAGR23
Created by:	KS
Checked by:	KH
Version:	v1.2
Date:	27/01/2026
Scale:	1:2,500 @ A3



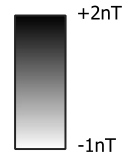


an **RSK** company



Key

- Order Limits
- Geophysical Survey Area
- Survey Extent
- Proposed Overhead Line Alignment
- Proposed Pylon Location



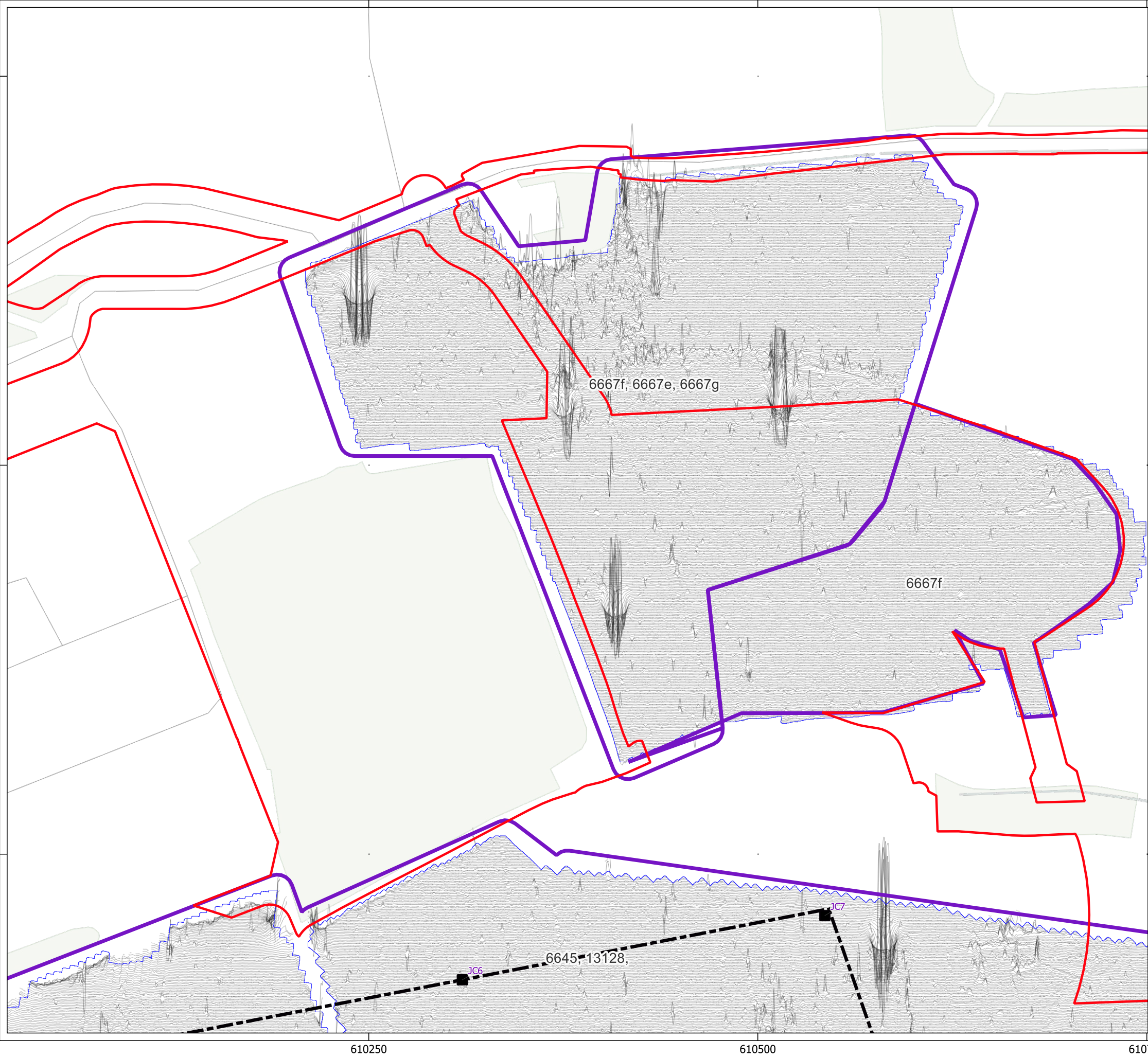
0 40 80 m



Contains Ordnance Survey data © Crown Copyright and database right 2026.

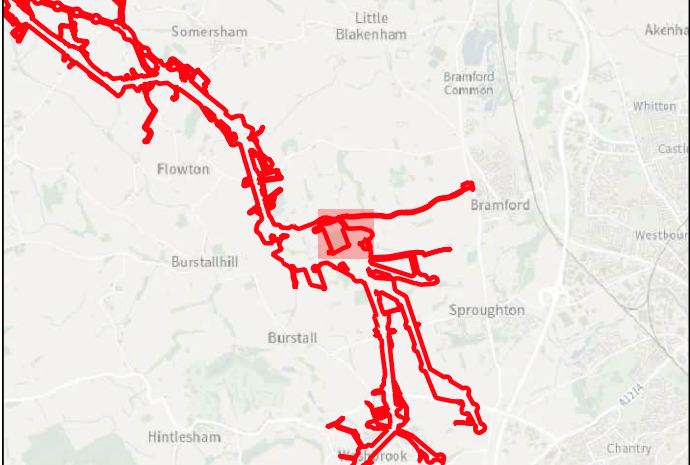
This material is for client report only © Headland Archaeology. No unauthorised reproduction.

Site:	EAGR23
Created by:	KS
Checked by:	KH
Version:	v1.2
Date:	27/01/2026
Scale:	1:2,500 @ A3







Illus - 336 Processed greyscale magnetometer data; Subsector 34

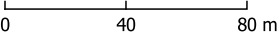






Key

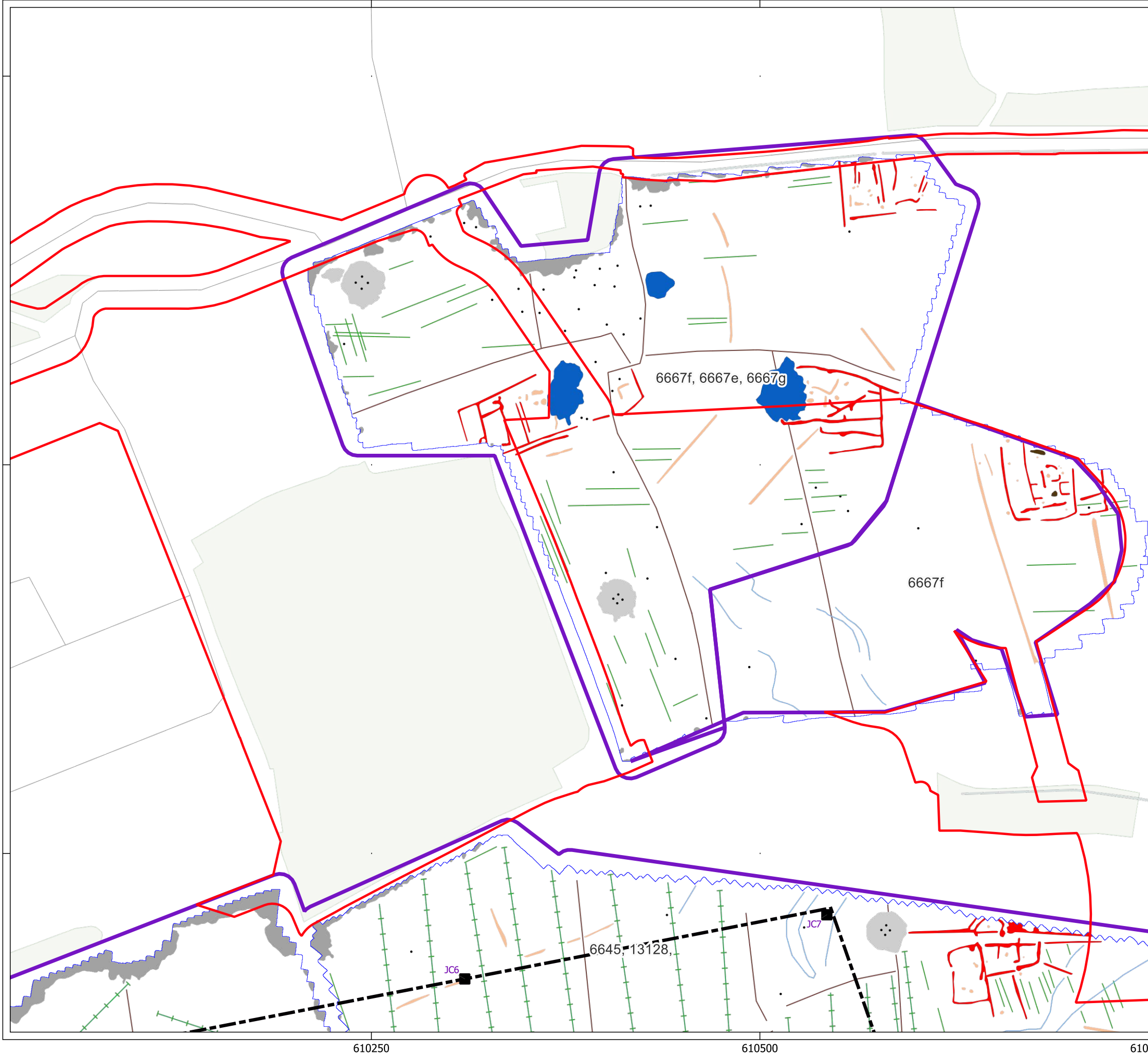
-  Order Limits
-  Geophysical Survey Area
-  Survey Extent
-  Proposed Overhead Line Alignment
-  Proposed Pylon Location
-  XY Trace (25nT/cm)



Contains Ordnance Survey data © Crown Copyright and database right 2026.

This material is for client report only © Headland Archaeology. No unauthorised reproduction.

Site:	EAGR23
Created by:	KS
Checked by:	KH
Version:	v1.2
Date:	27/01/2026
Scale:	1:2,500 @ A3



Key

- Order Limits
- Geophysical Survey Area
- Survey Extent
- Proposed Overhead Line Alignment
- Proposed Pylon Location

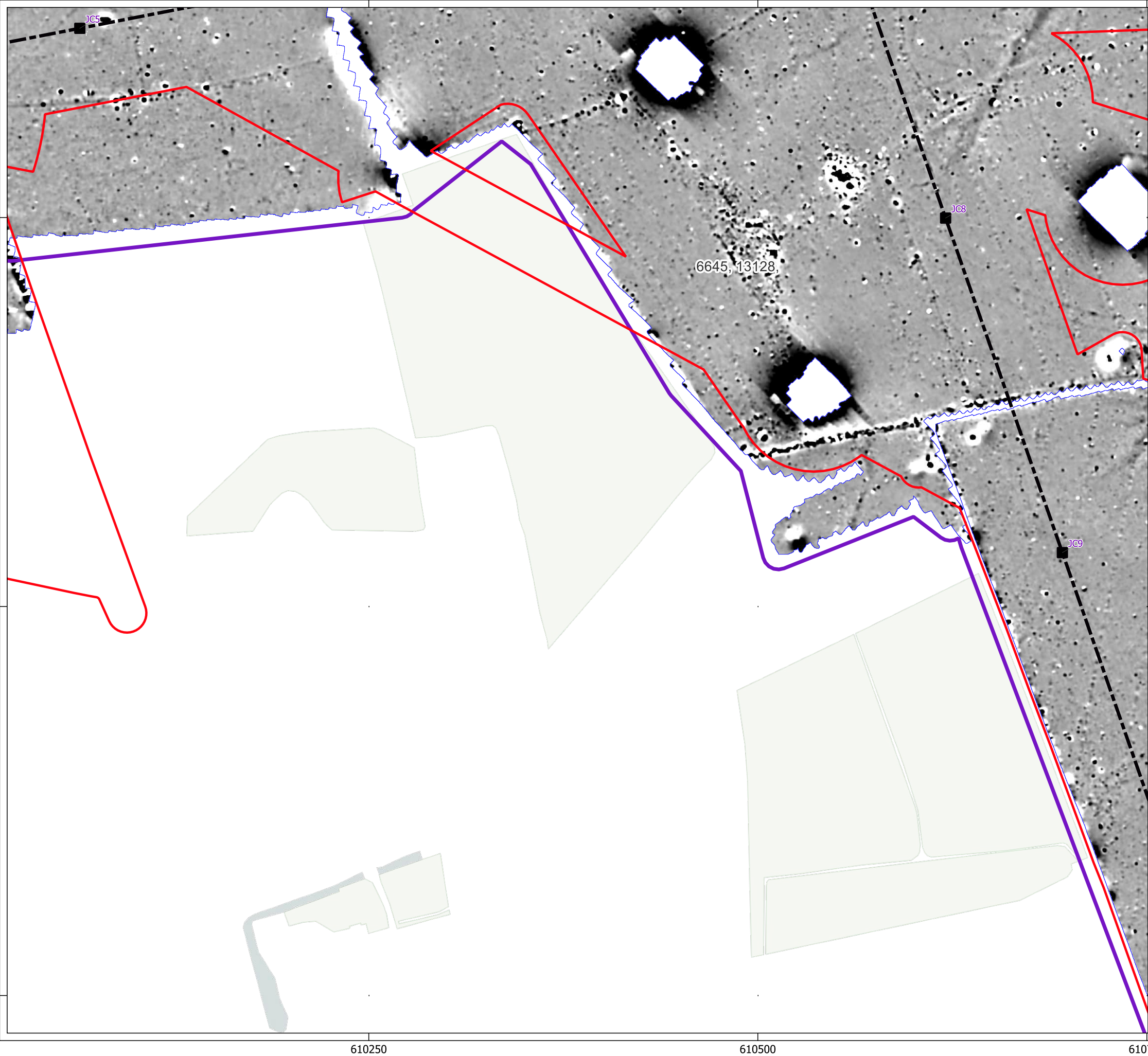
Geophys Interpretation

- Ferrous Objects
- Agriculture
- Field Boundary
- Field Drain
- Natural
- Archaeology
- Magnetic Disturbance (Above Ground)
- Magnetic Disturbance (Below Ground)
- Possible Archaeology
- Burning
- Former Pond

Contains Ordnance Survey data © Crown Copyright and database right 2026.

This material is for client report only © Headland Archaeology. No unauthorised reproduction.

Site:	EAGR23
Created by:	KS
Checked by:	KH
Version:	v1.2
Date:	27/01/2026
Scale:	1:2,500 @ A3



Key

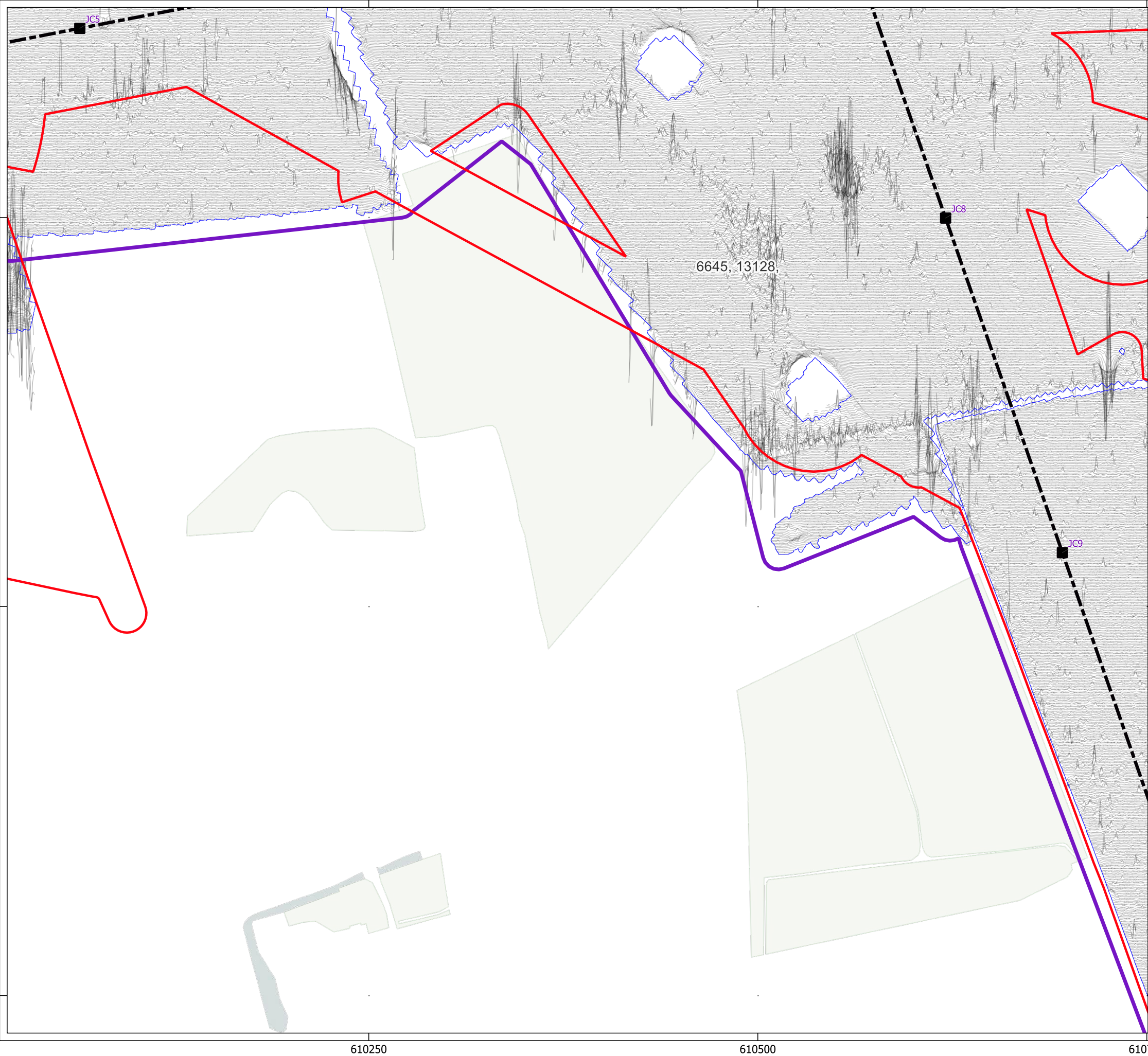
- Order Limits
- Geophysical Survey Area
- Survey Extent
- Proposed Overhead Line Alignment
- Proposed Pylon Location



Contains Ordnance Survey data © Crown Copyright and database right 2026.

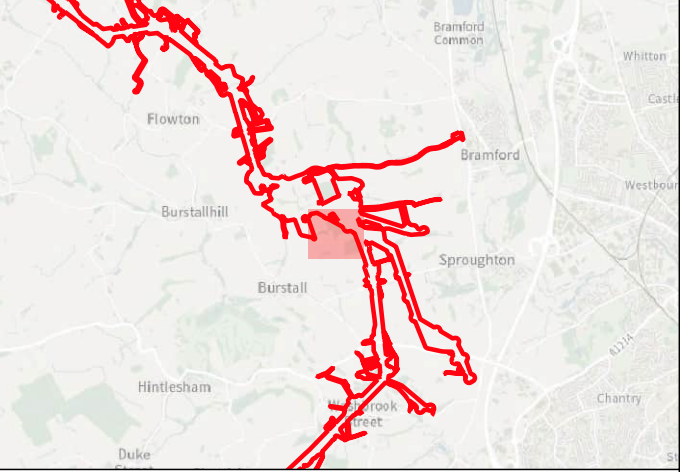
This material is for client report only © Headland Archaeology. No unauthorised reproduction.

Site:	EAGR23
Created by:	KS
Checked by:	KH
Version:	v1.2
Date:	27/01/2026
Scale:	1:2,500 @ A3







Illus - 339 Processed greyscale magnetometer data; Subsector 35

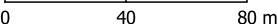






Key

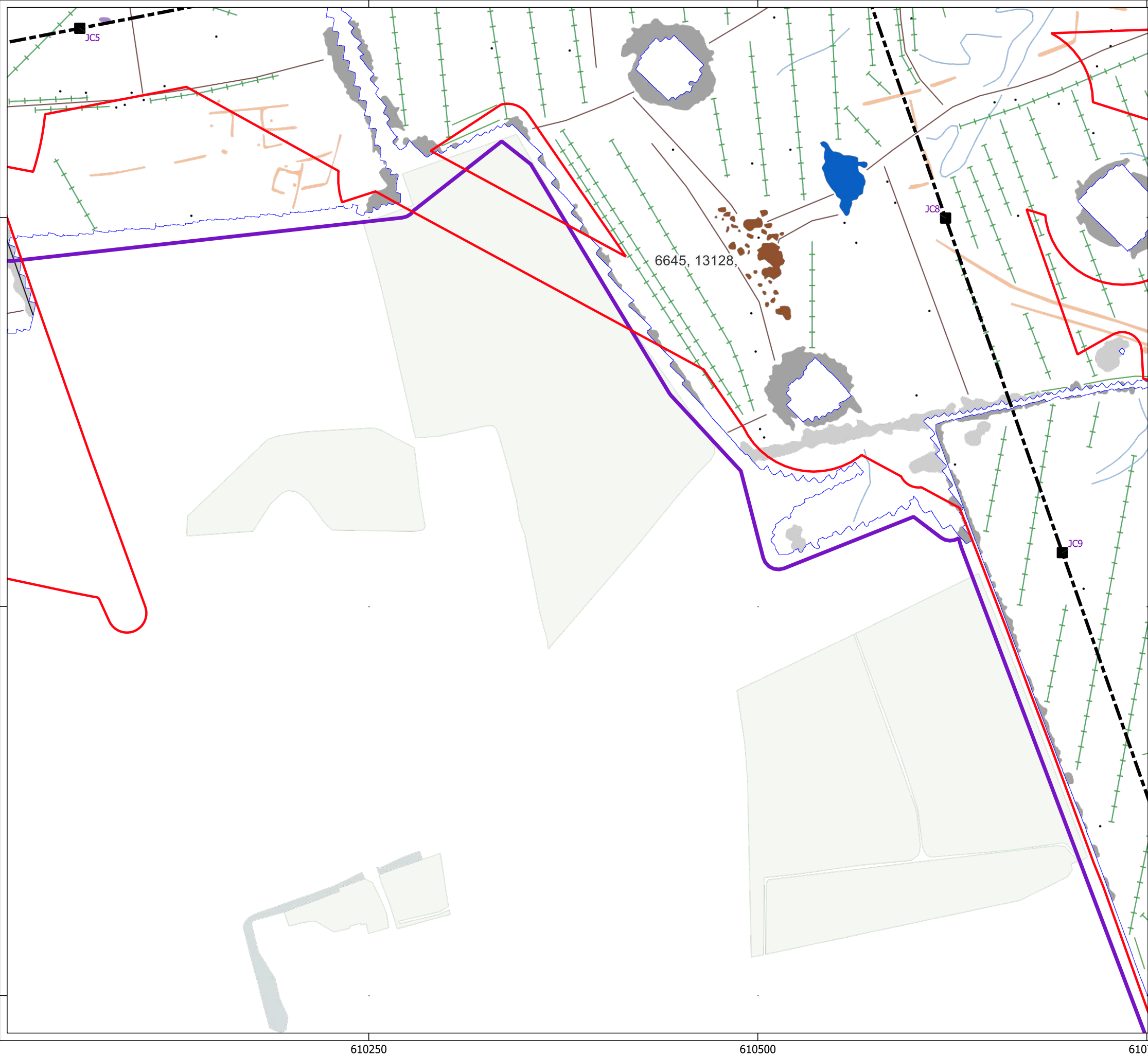
-  Order Limits
-  Geophysical Survey Area
-  Survey Extent
-  Proposed Overhead Line Alignment
-  Proposed Pylon Location
-  XY Trace (25nT/cm)





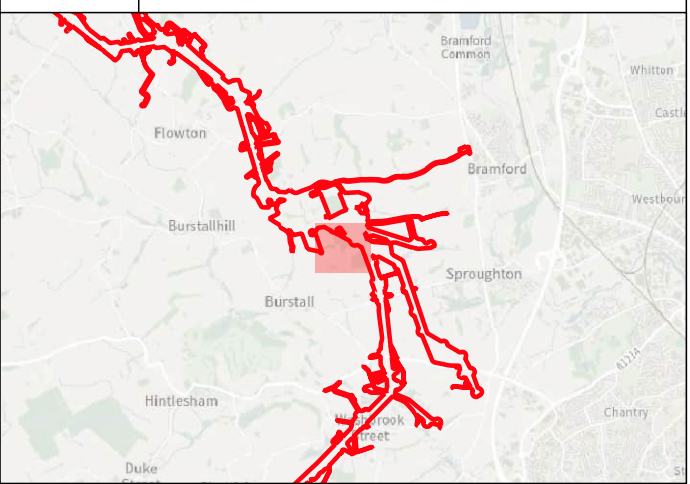
Contains Ordnance Survey data © Crown Copyright and database right 2026.

This material is for client report only © Headland Archaeology. No unauthorised reproduction.

Site:	EAGR23
Created by:	KS
Checked by:	KH
Version:	v1.2
Date:	27/01/2026
Scale:	1:2,500 @ A3





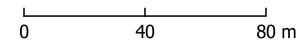


Key

- Order Limits
- Geophysical Survey Area
- Survey Extent
- Proposed Overhead Line Alignment
- Proposed Pylon Location

Geophys Interpretation

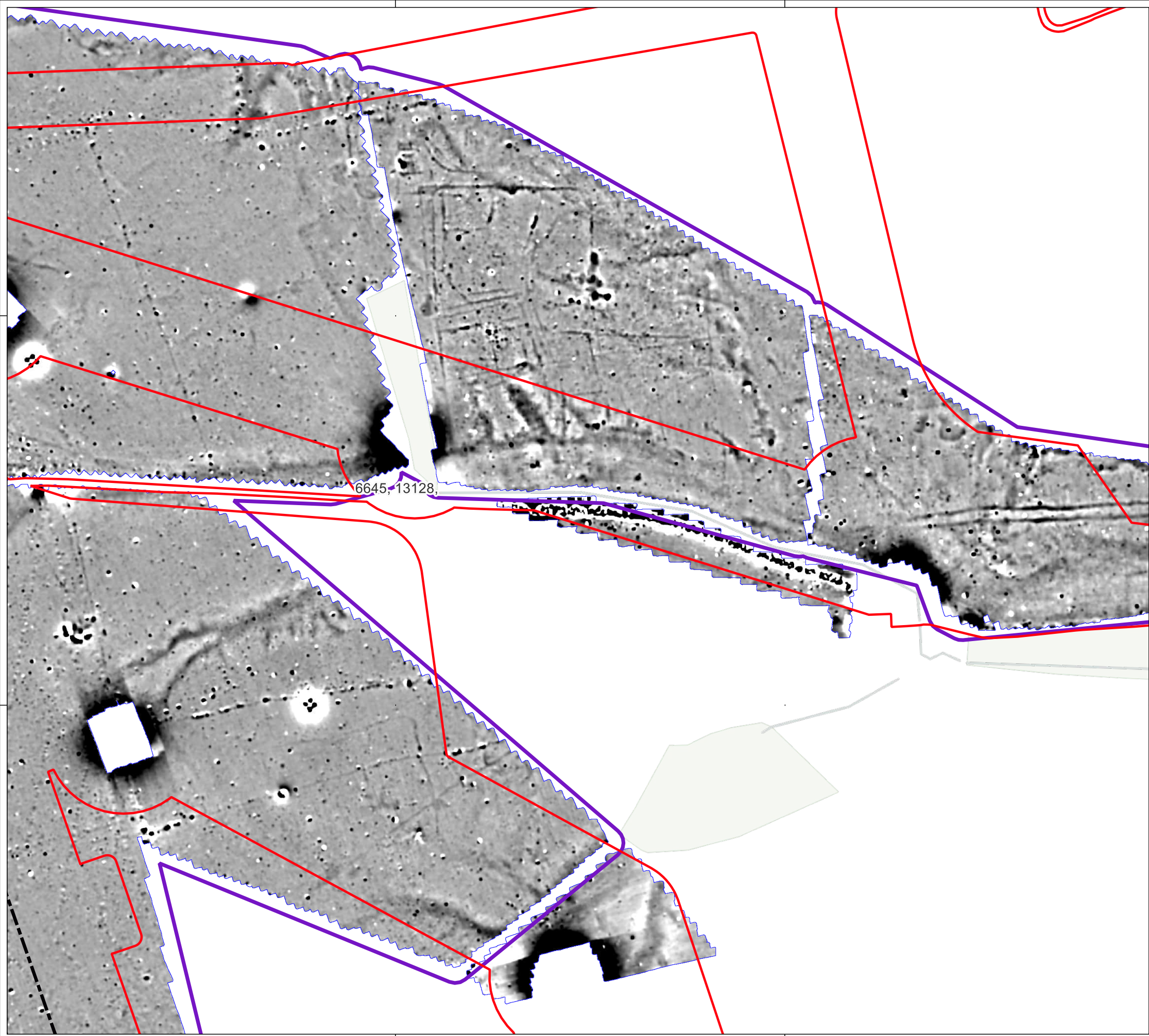
- Ferrous Objects
- Agriculture
- Field Boundary
- Field Drain
- Natural
- Service
- Magnetic Disturbance (Above Ground)
- Magnetic Disturbance (Below Ground)
- Possible Archaeology
- Uncertain
- Former Pond
- Former Building





Contains Ordnance Survey data © Crown Copyright and database right 2026.

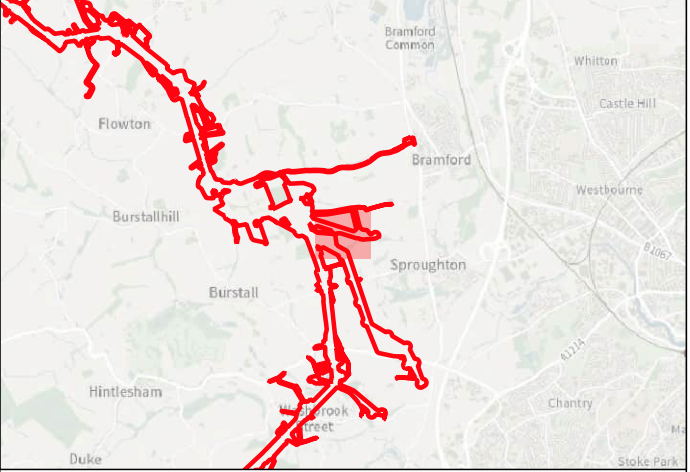
This material is for client report only © Headland Archaeology. No unauthorised reproduction.

Site:	EAGR23
Created by:	KS
Checked by:	KH
Version:	v1.2
Date:	27/01/2026
Scale:	1:2,500 @ A3










HEADLAND
ARCHAEOLOGY
an RSK company



Key

-  Order Limits
-  Geophysical Survey Area
-  Survey Extent
-  Proposed Overhead Line Alignment

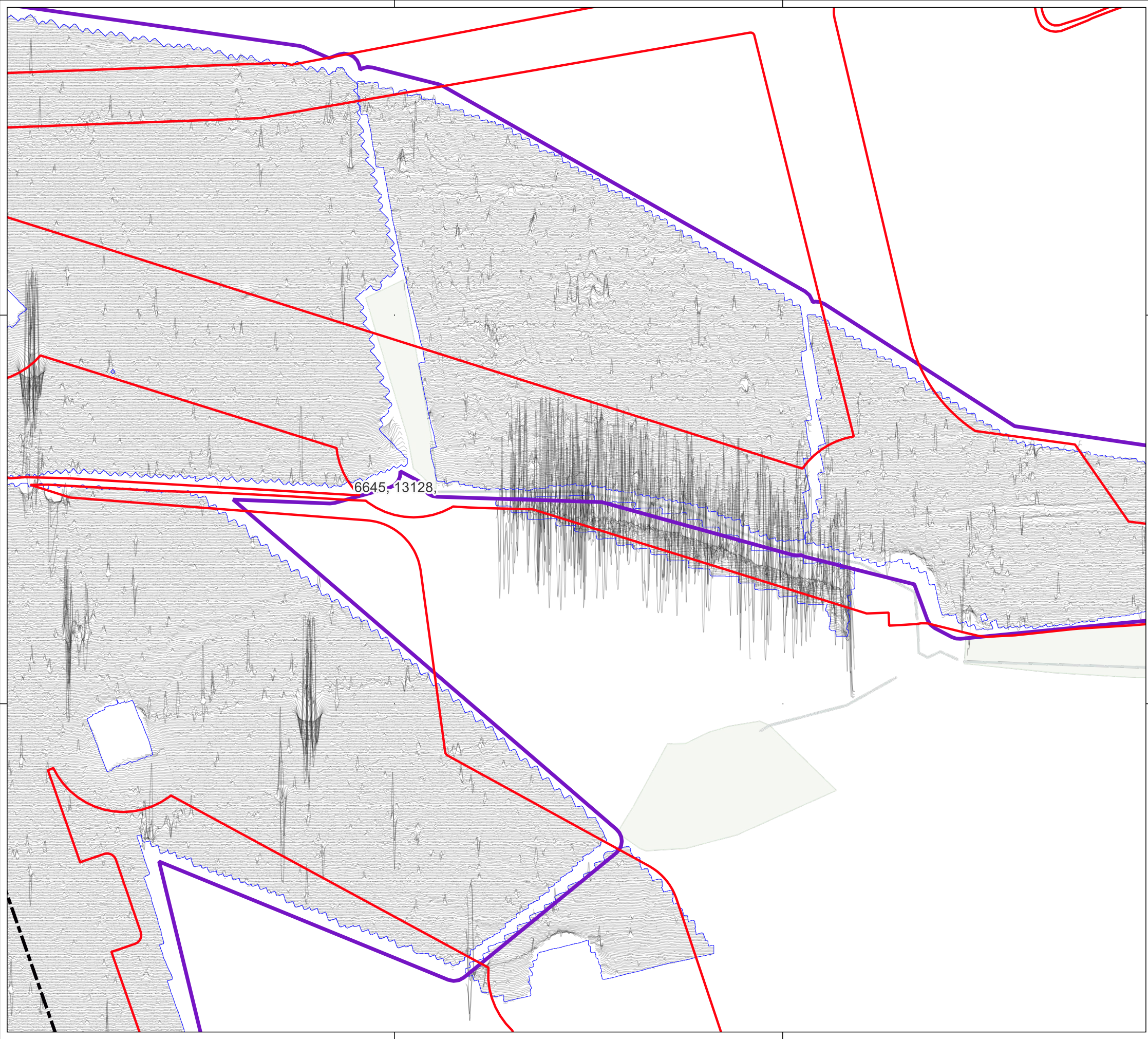




0 40 80 m

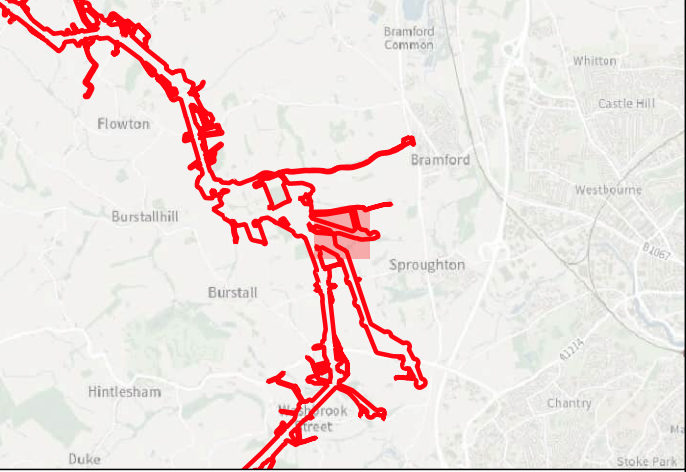
Contains Ordnance Survey data © Crown Copyright and database right 2026.

This material is for client report only © Headland Archaeology. No unauthorised reproduction.






Site:	EAGR23
Created by:	KS
Checked by:	KH
Version:	v1.2
Date:	27/01/2026
Scale:	1:2,500 @ A3

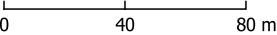






Key

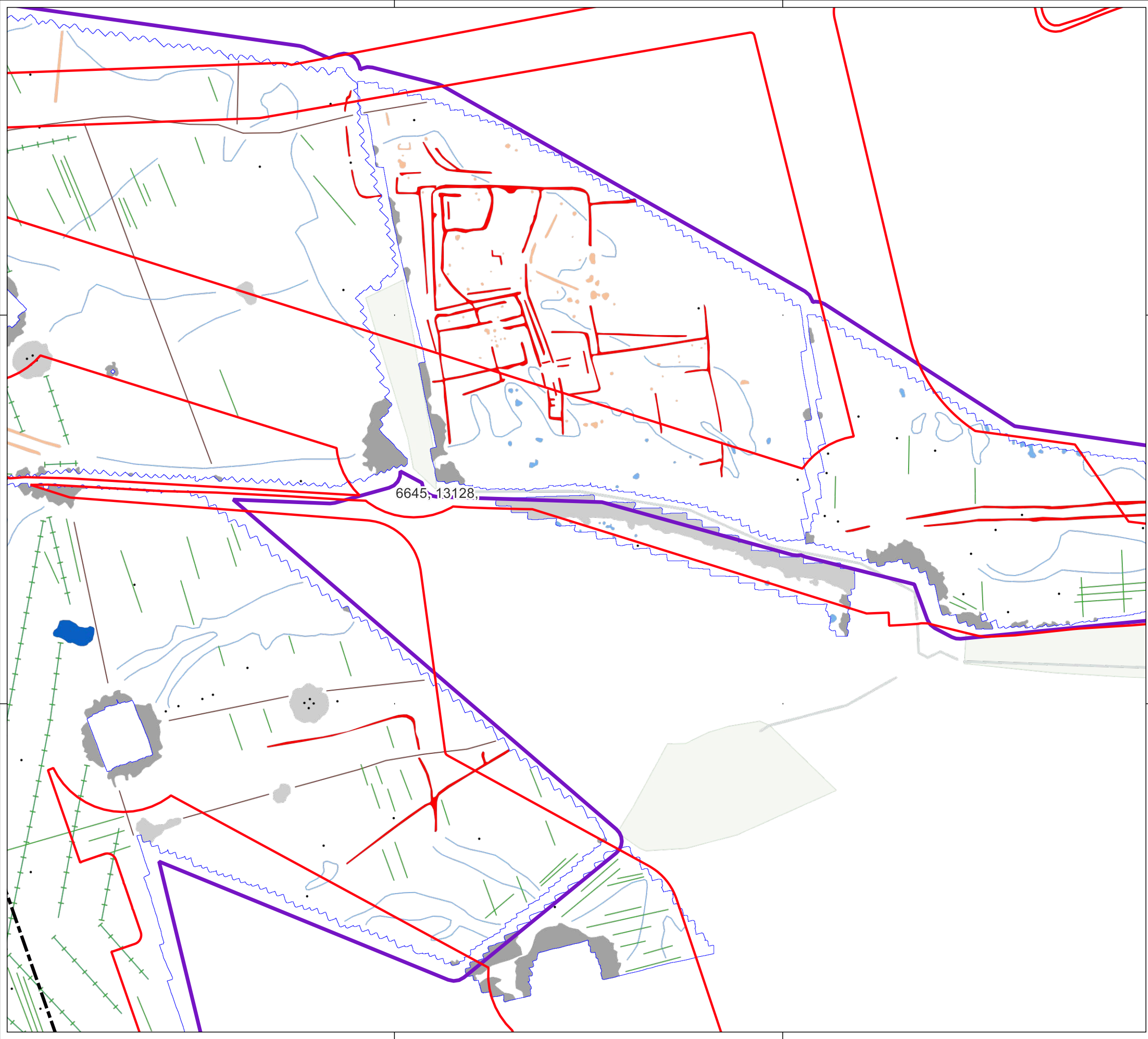
-  Order Limits
-  Geophysical Survey Area
-  Survey Extent
-  Proposed Overhead Line Alignment
-  XY Trace (25nT/cm)





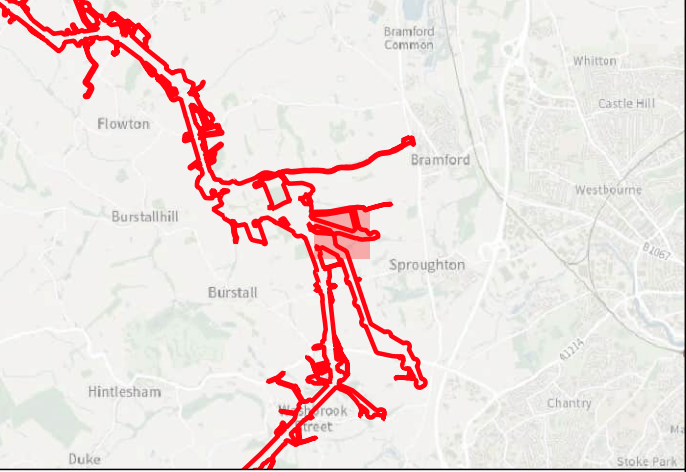
Contains Ordnance Survey data © Crown Copyright and database right 2026.

This material is for client report only © Headland Archaeology. No unauthorised reproduction.

Site:	EAGR23
Created by:	KS
Checked by:	KH
Version:	v1.2
Date:	27/01/2026
Scale:	1:2,500 @ A3





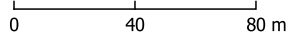


Key

- Order Limits
- Geophysical Survey Area
- Survey Extent
- Proposed Overhead Line Alignment

Geophys Interpretation

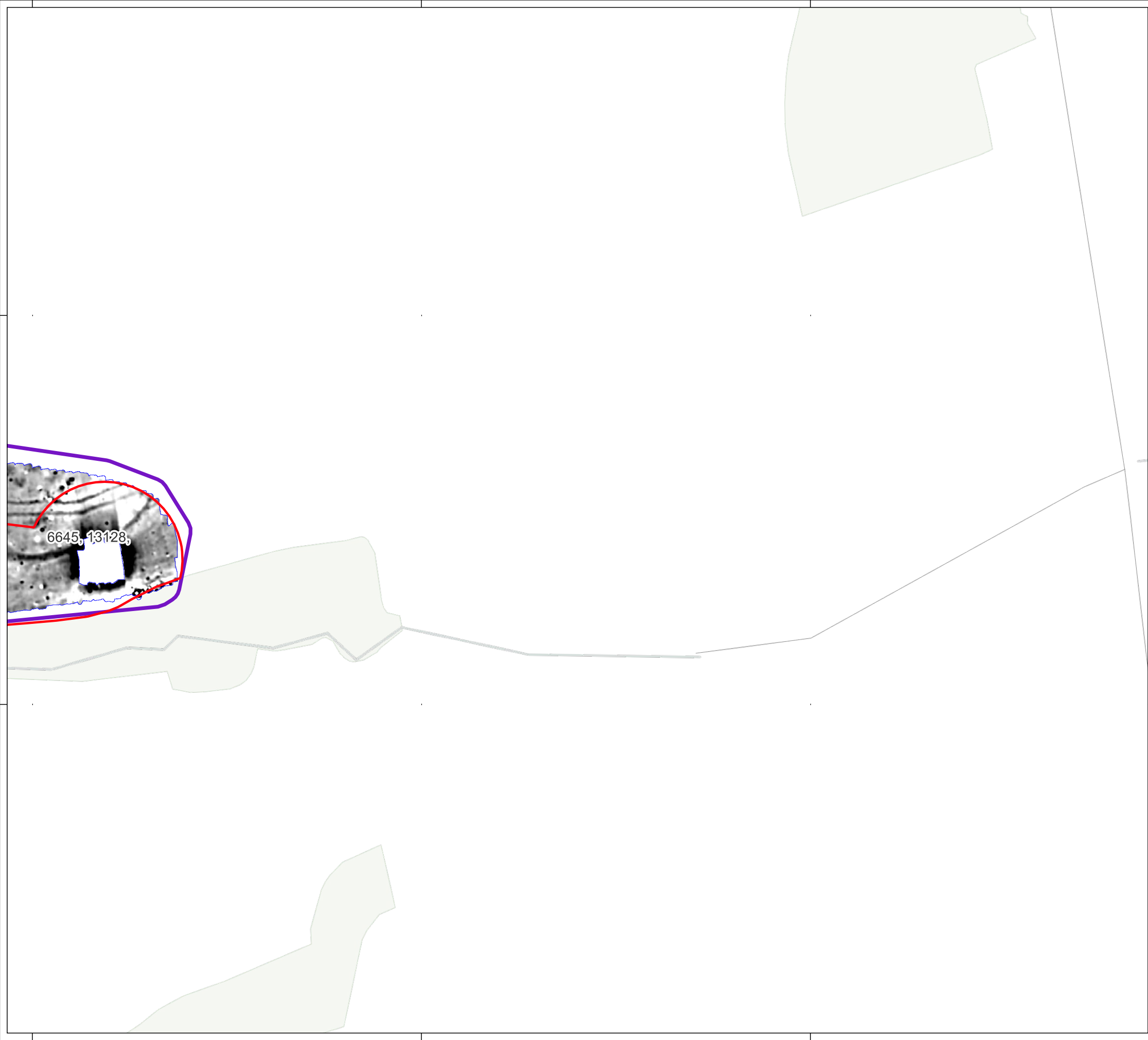
- Ferrous Objects
- Agriculture
- Field Boundary
- Field Drain
- Natural
- Archaeology
- Magnetic Disturbance (Above Ground)
- Magnetic Disturbance (Below Ground)
- Natural
- Possible Archaeology
- Former Pond





Contains Ordnance Survey data © Crown Copyright and database right 2026.

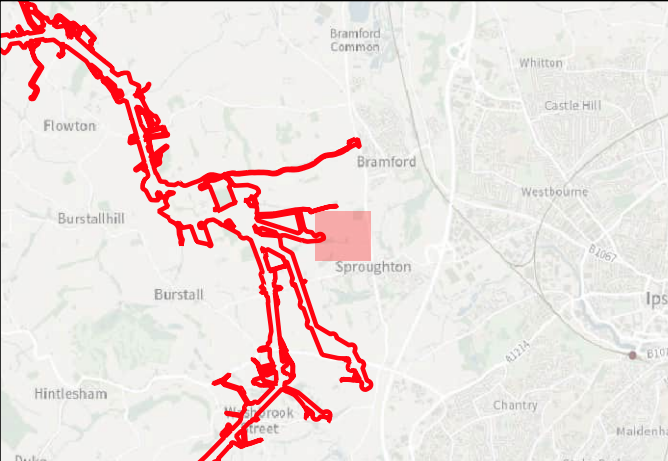
This material is for client report only © Headland Archaeology. No unauthorised reproduction.

Site:	EAGR23
Created by:	KS
Checked by:	KH
Version:	v1.2
Date:	27/01/2026
Scale:	1:2,500 @ A3








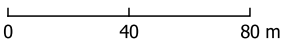
an **RSK** company




Flowton
Burstall
Burstall Hill
Hintlesham
Duke
Bramford
Bramford Common
Sproughton
Whitten
Castle Hill
Westbourne
Ipswich
Malden Hall
Stoke Park
Chantry
A114
A1073

Key

-  Order Limits
-  Geophysical Survey Area
-  Survey Extent



0 40 80 m

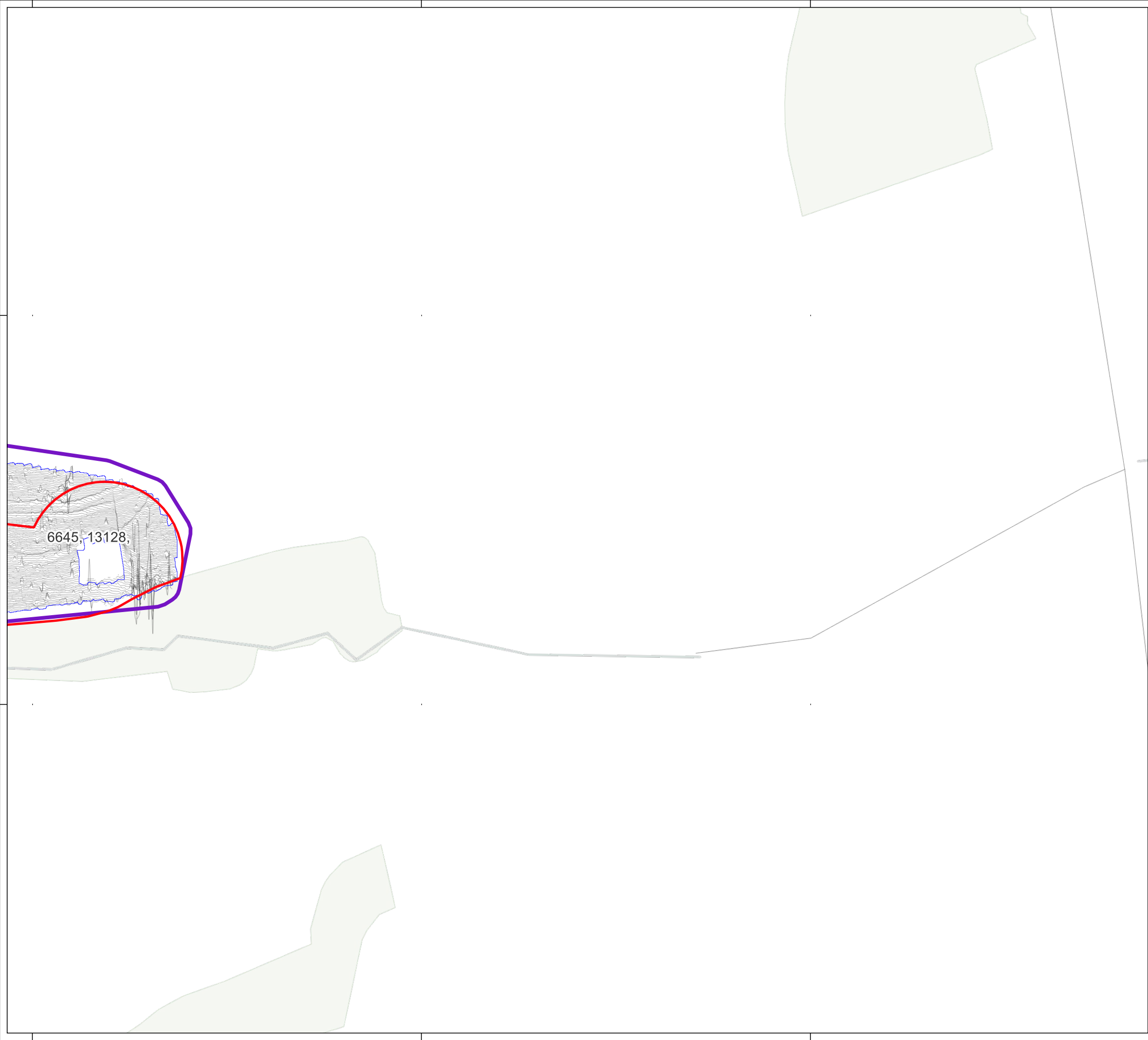




+2nT
-1nT

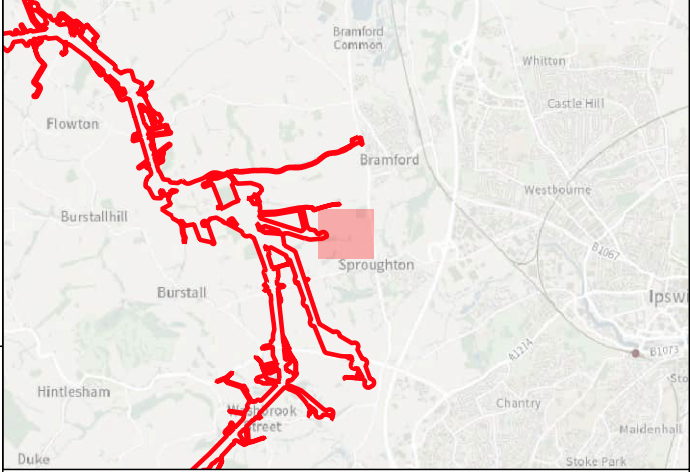
Contains Ordnance Survey data © Crown Copyright and database right 2026.

This material is for client report only © Headland Archaeology. No unauthorised reproduction.





Site:	EAGR23
Created by:	KS
Checked by:	KH
Version:	v1.2
Date:	27/01/2026
Scale:	1:2,500 @ A3

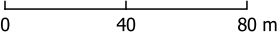






Key

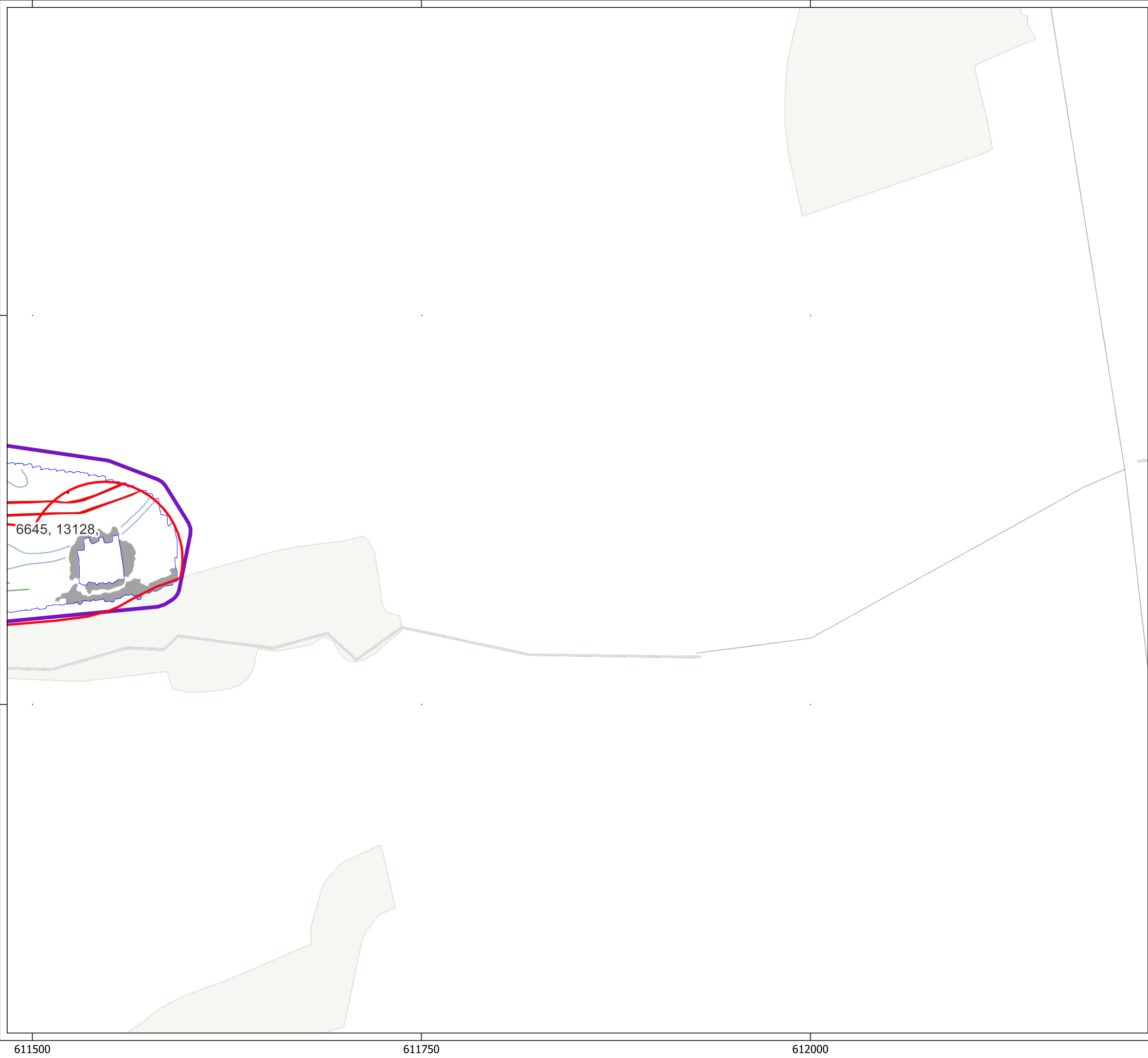
-  Order Limits
-  Geophysical Survey Area
-  Survey Extent
-  XY Trace (25nT/cm)





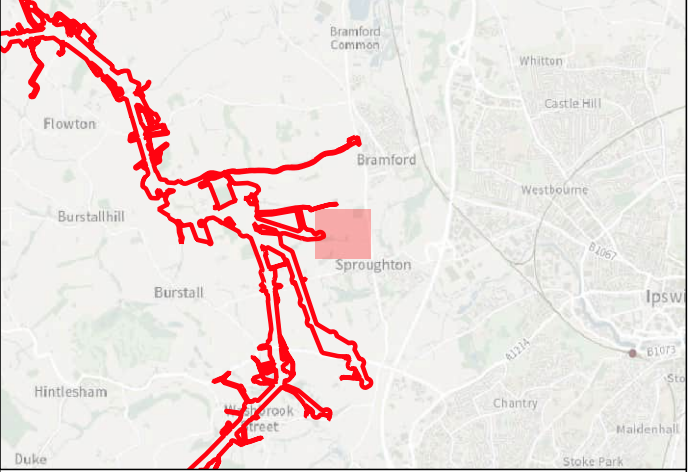
Contains Ordnance Survey data © Crown Copyright and database right 2026.

This material is for client report only © Headland Archaeology. No unauthorised reproduction.




Site:	EAGR23
Created by:	KS
Checked by:	KH
Version:	v1.2
Date:	27/01/2026
Scale:	1:2,500 @ A3










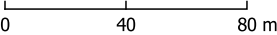


Key

-  Order Limits
-  Geophysical Survey Area
-  Survey Extent

Geophys Interpretation

-  Ferrous Objects
-  Agriculture
-  Natural
-  Archaeology
-  Magnetic Disturbance (Above Ground)





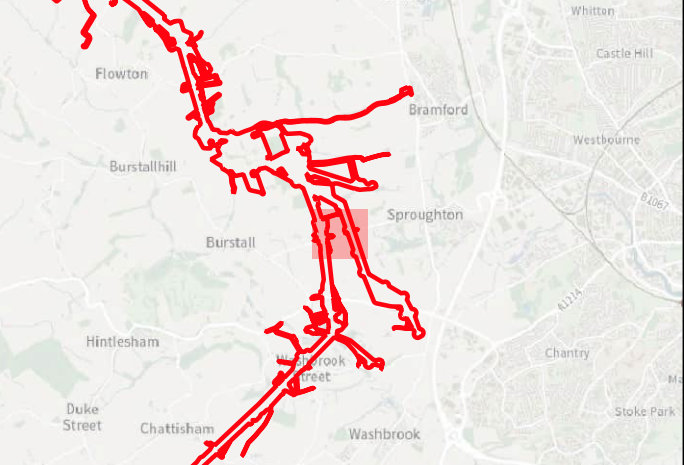
Contains Ordnance Survey data © Crown Copyright and database right 2026.

This material is for client report only © Headland Archaeology. No unauthorised reproduction.






Site:	EAGR23
Created by:	KS
Checked by:	KH
Version:	v1.2
Date:	27/01/2026
Scale:	1:2,500 @ A3








Key

-  Order Limits
-  Geophysical Survey Area
-  Survey Extent
-  Proposed Overhead Line Alignment
-  Proposed Pylon Location

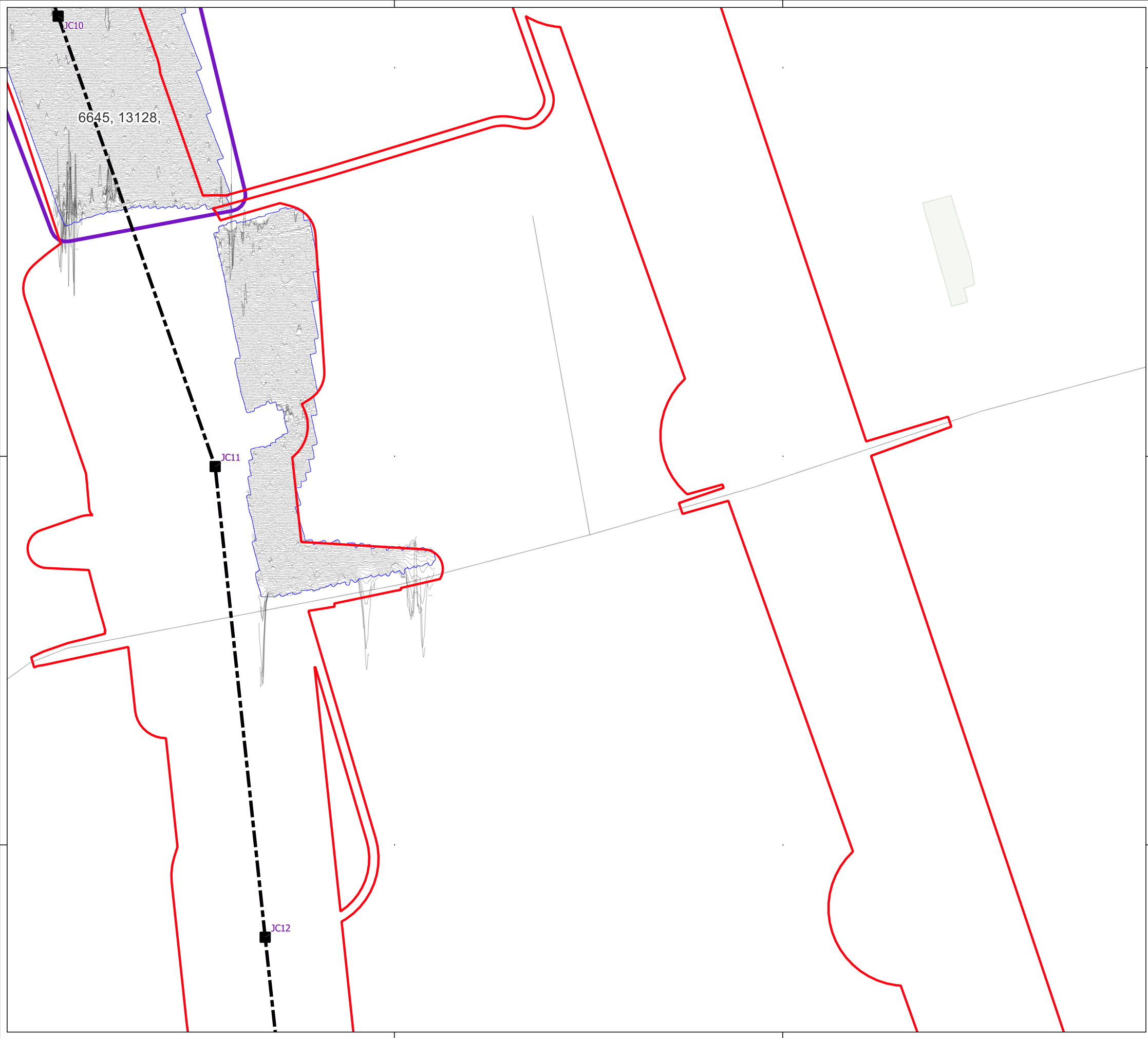




0 40 80 m

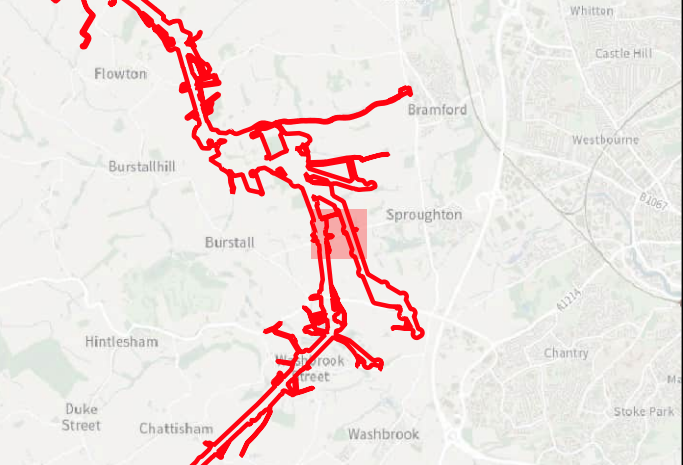
Contains Ordnance Survey data © Crown Copyright and database right 2026.

This material is for client report only © Headland Archaeology. No unauthorised reproduction.







Site:	EAGR23
Created by:	KS
Checked by:	KH
Version:	v1.2
Date:	27/01/2026
Scale:	1:2,500 @ A3

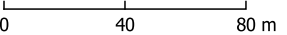






Key

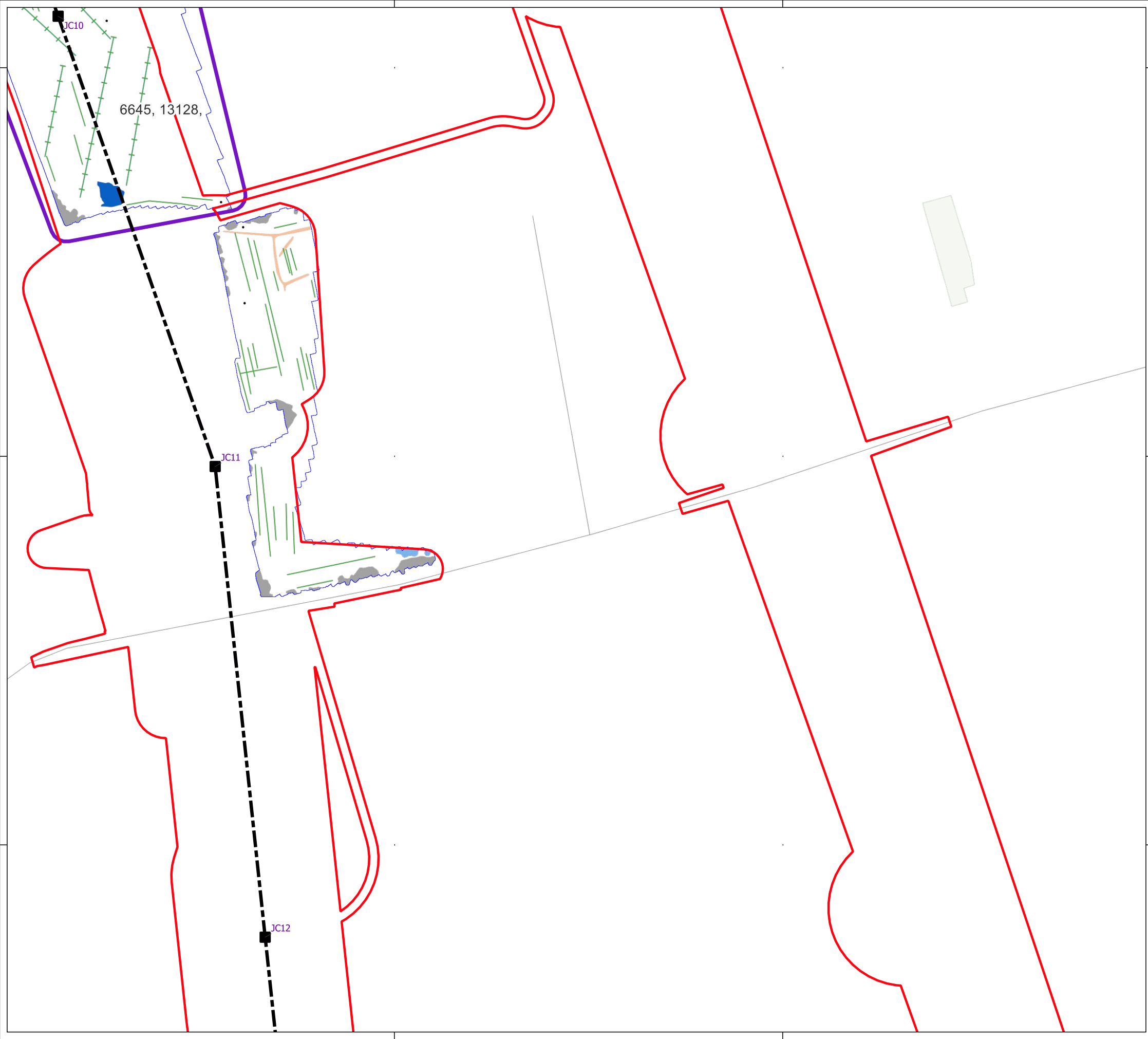
-  Order Limits
-  Geophysical Survey Area
-  Survey Extent
-  Proposed Overhead Line Alignment
-  Proposed Pylon Location
-  XY Trace (25nT/cm)



Contains Ordnance Survey data © Crown Copyright and database right 2026.

This material is for client report only © Headland Archaeology. No unauthorised reproduction.

Site:	EAGR23
Created by:	KS
Checked by:	KH
Version:	v1.2
Date:	27/01/2026
Scale:	1:2,500 @ A3



245000

244750

244500

611000

611250

Key

- Order Limits
- Geophysical Survey Area
- Survey Extent
- Proposed Overhead Line Alignment
- Proposed Pylon Location

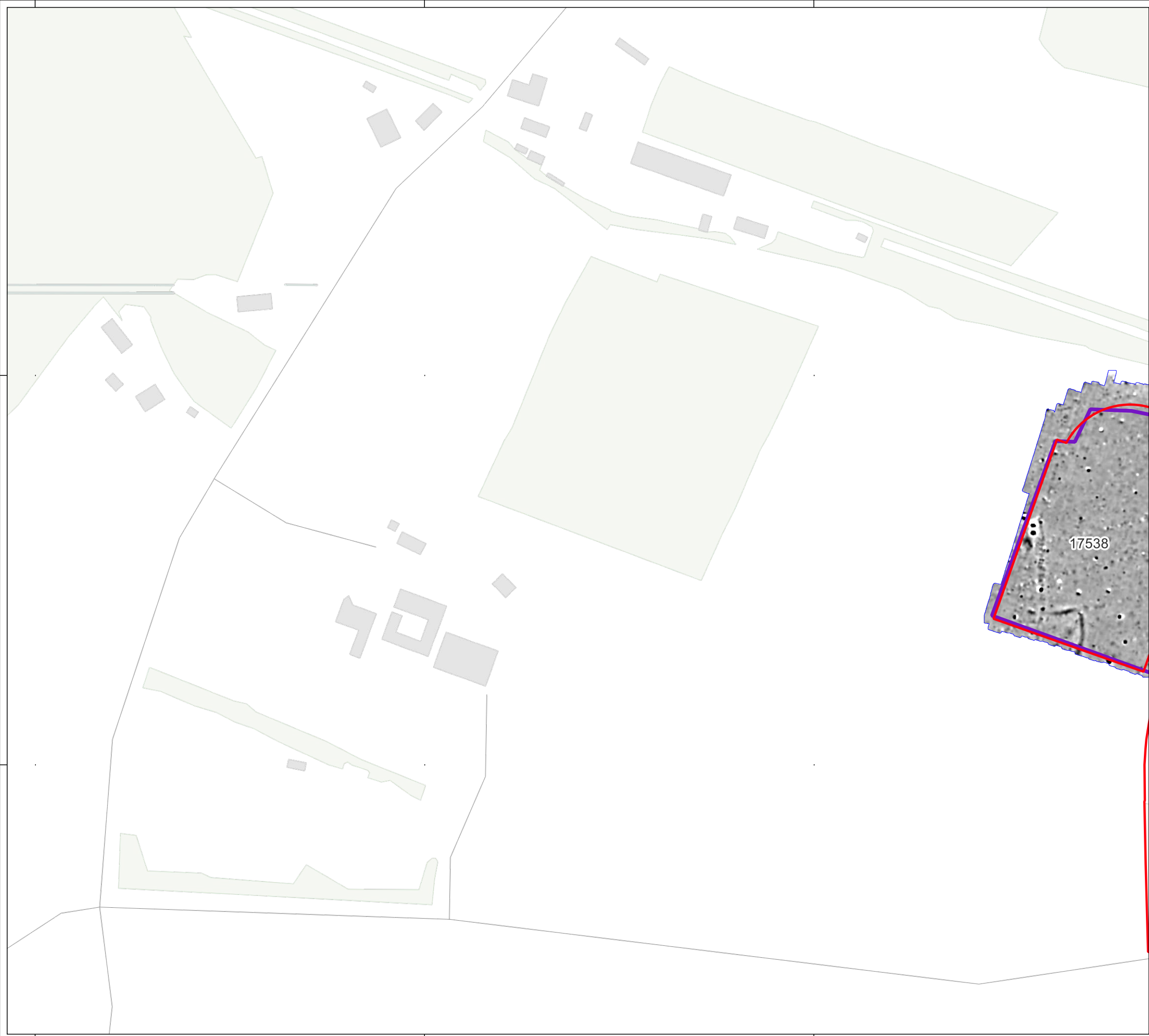
Geophys Interpretation

- Ferrous Objects
- Agriculture
- Field Drain
- Magnetic Disturbance (Above Ground)
- Natural
- Possible Archaeology
- Former Pond

Contains Ordnance Survey data © Crown Copyright and database right 2026.

This material is for client report only © Headland Archaeology. No unauthorised reproduction.

Site:	EAGR23
Created by:	KS
Checked by:	KH
Version:	v1.2
Date:	27/01/2026
Scale:	1:2,500 @ A3





240250

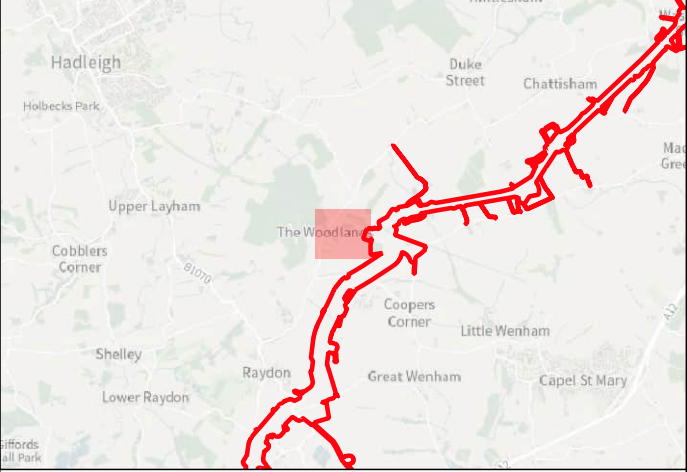
240000

605750




606000


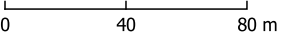
606250





Key

-  Order Limits
-  Geophysical Survey Area
-  Survey Extent

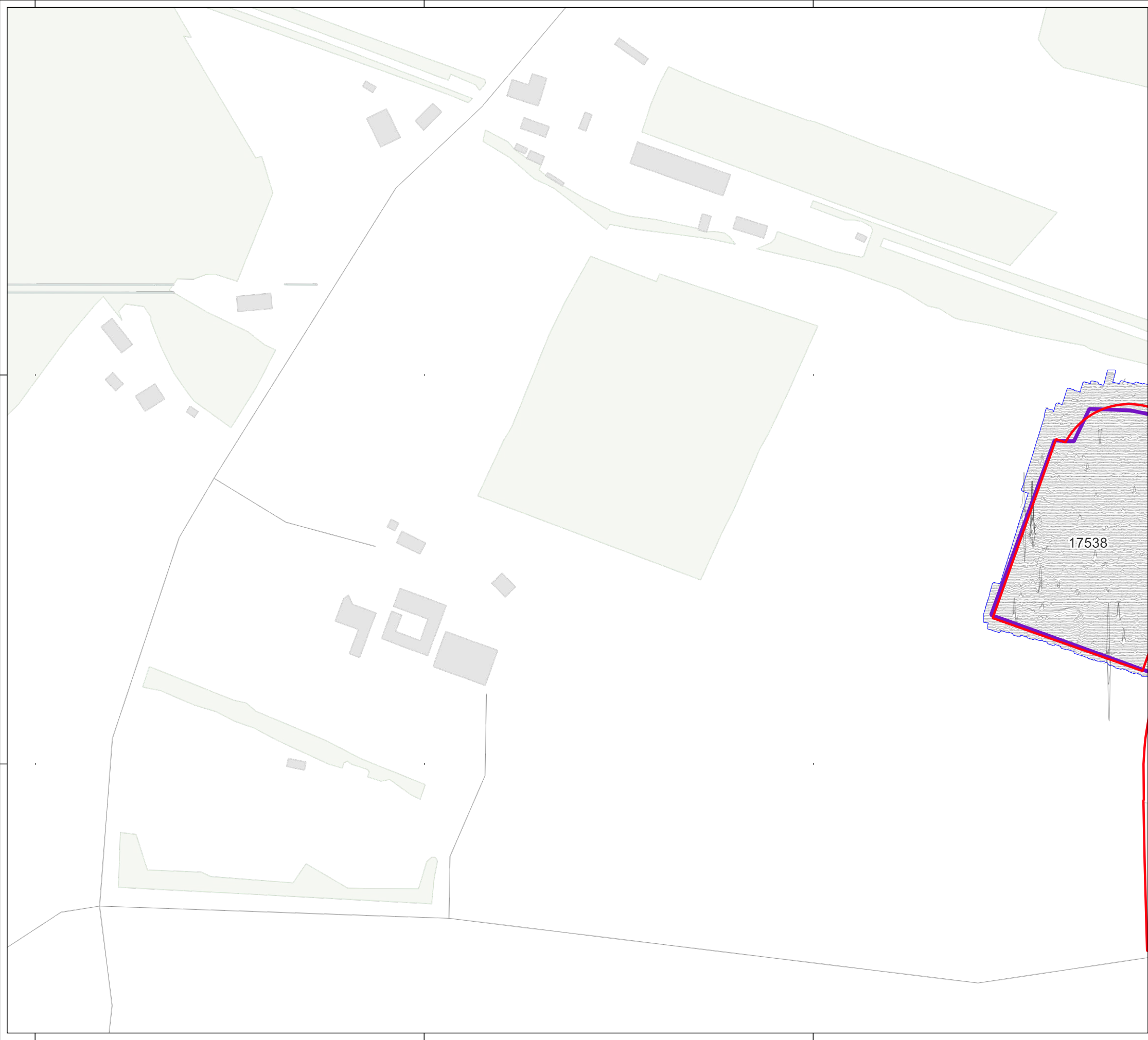




Contains Ordnance Survey data © Crown Copyright and database right 2026.

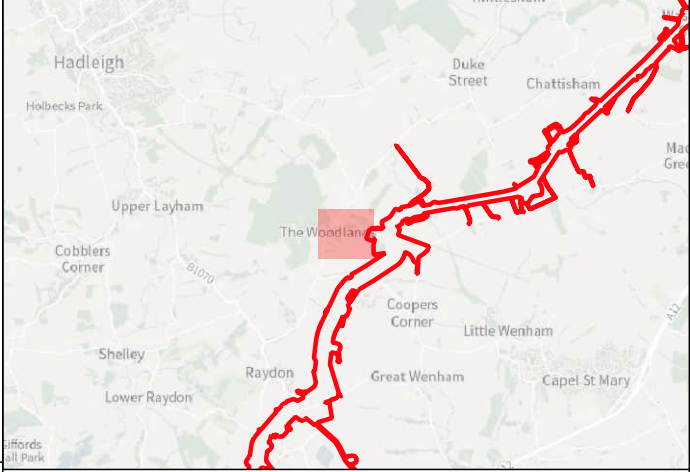
This material is for client report only © Headland Archaeology. No unauthorised reproduction.

Site:	EAGR23
Created by:	KS
Checked by:	KH
Version:	v1.2
Date:	27/01/2026
Scale:	1:2,500 @ A3





Illus - 351 Processed greyscale magnetometer data; Subsector 39

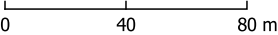






Key

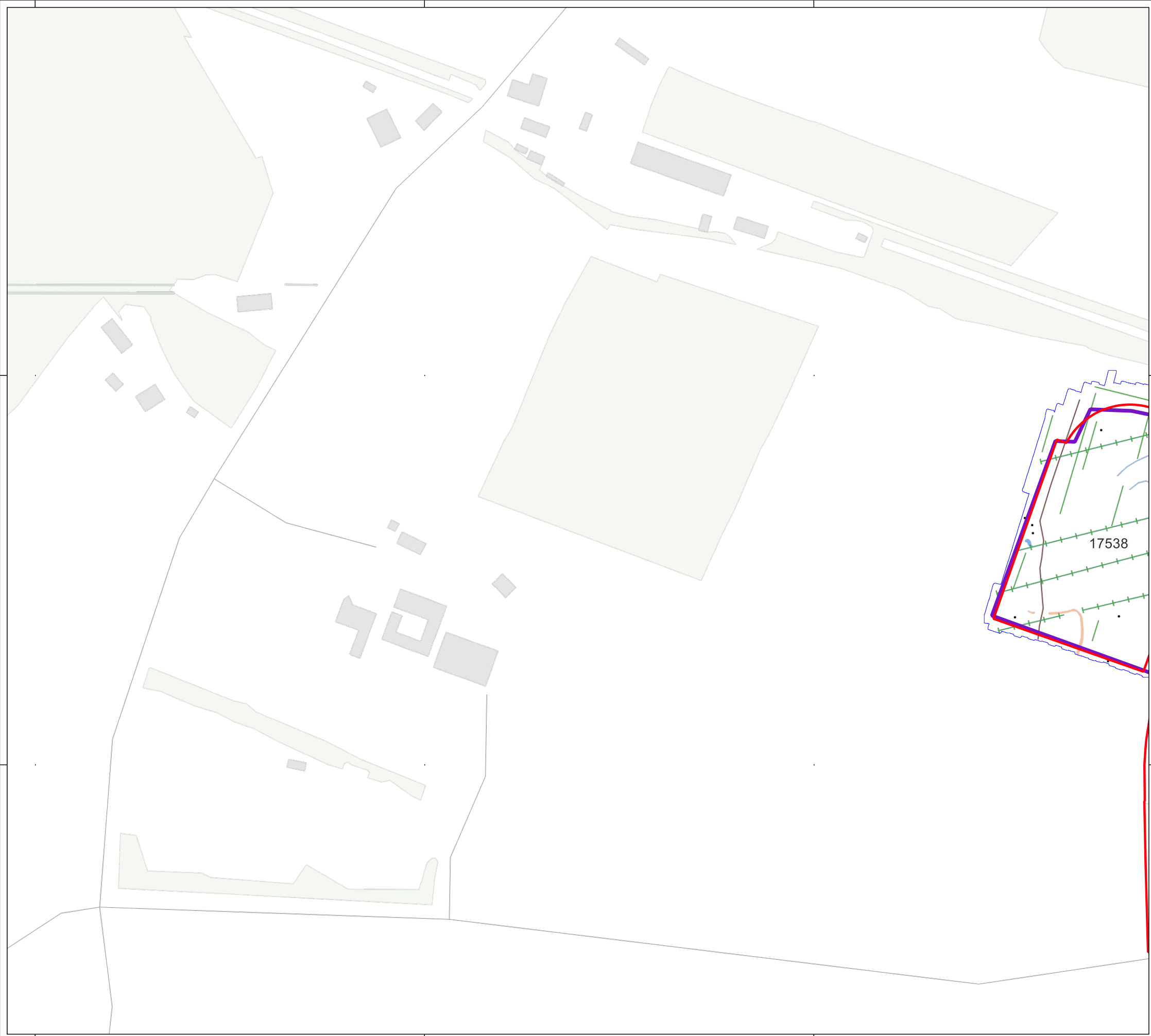
-  Order Limits
-  Geophysical Survey Area
-  Survey Extent
-  XY Trace (25nT/cm)





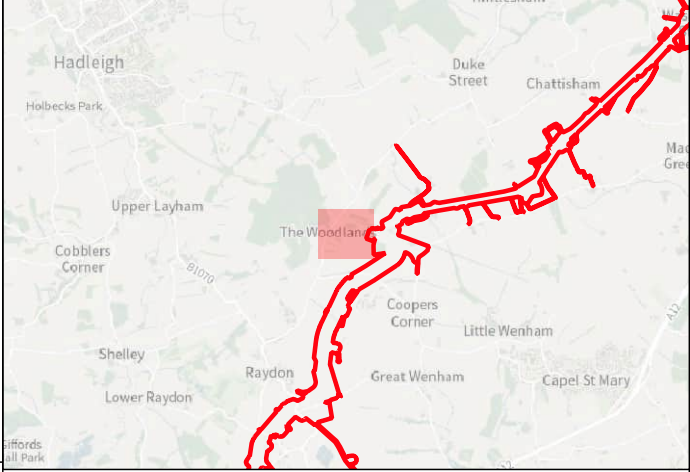
Contains Ordnance Survey data © Crown Copyright and database right 2026.

This material is for client report only © Headland Archaeology. No unauthorised reproduction.




Site:	EAGR23
Created by:	KS
Checked by:	KH
Version:	v1.2
Date:	27/01/2026
Scale:	1:2,500 @ A3












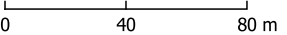


Key

-  Order Limits
-  Geophysical Survey Area
-  Survey Extent

Geophys Interpretation

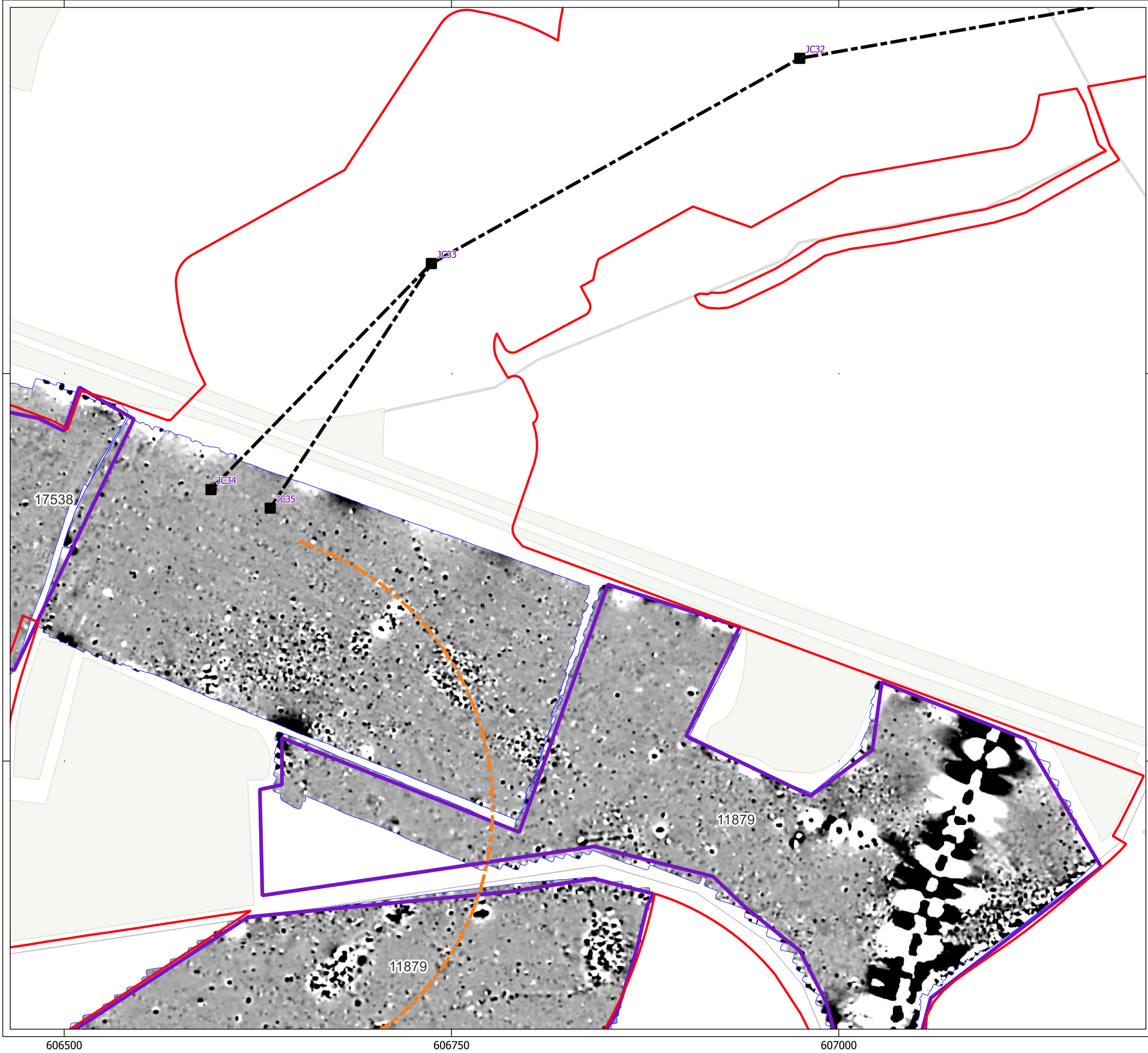
-  Ferrous Objects
-  Agriculture
-  Field Boundary
-  Field Drain
-  Natural
-  Natural
-  Possible Archaeology





Contains Ordnance Survey data © Crown Copyright and database right 2026.

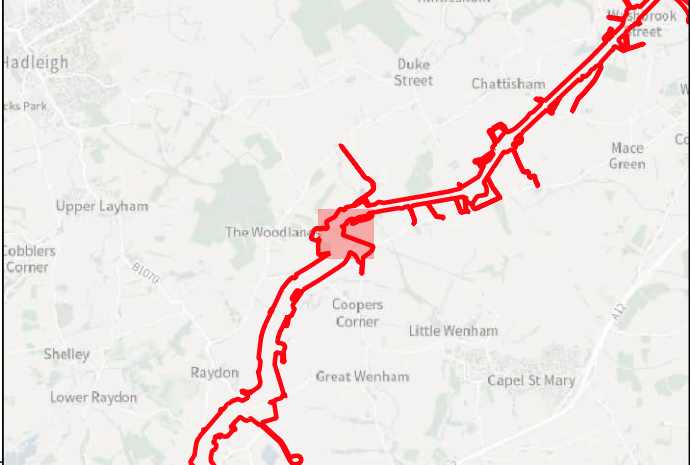
This material is for client report only © Headland Archaeology. No unauthorised reproduction.

Site:	EAGR23
Created by:	KS
Checked by:	KH
Version:	v1.2
Date:	27/01/2026
Scale:	1:2,500 @ A3












HEADLAND
ARCHAEOLOGY
an RSK company



Key

-  Order Limits
-  Geophysical Survey Area
-  Survey Extent
-  Proposed Overhead Line Alignment
-  Proposed Pylon Location
-  Proposed Underground Cable Alignment



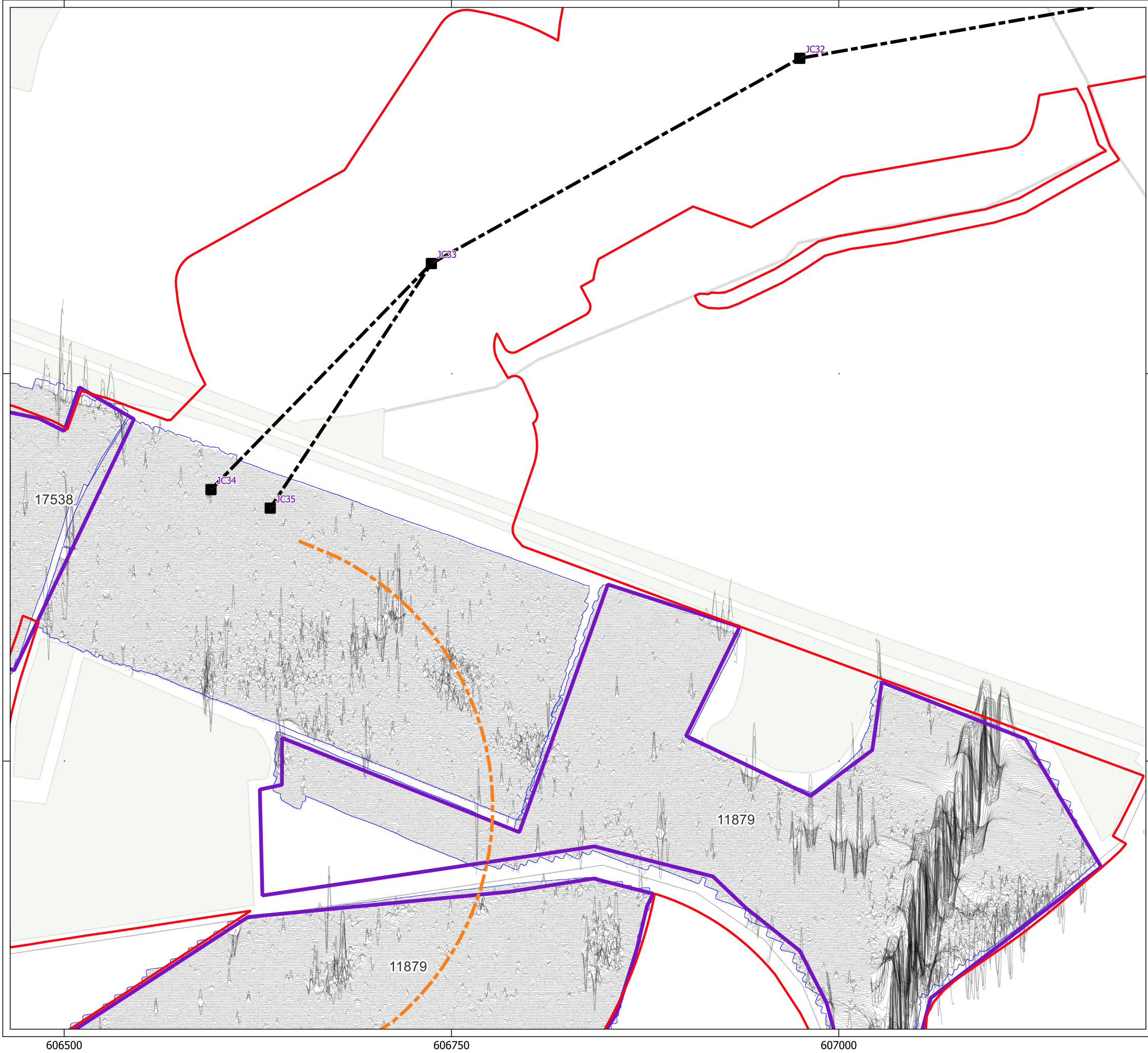
0 40 80 m


Contains Ordnance Survey data © Crown Copyright and database right 2026.


This material is for client report only © Headland Archaeology. No unauthorised reproduction.

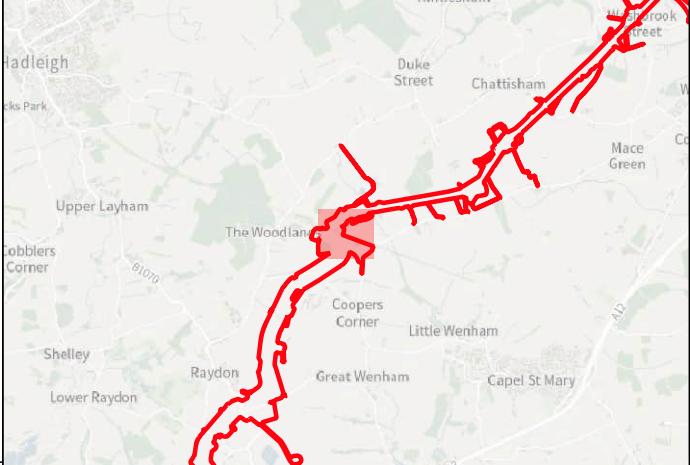
Site:	EAGR23
Created by:	KS
Checked by:	KH
Version:	v1.2
Date:	27/01/2026
Scale:	1:2,500 @ A3

Illus - 354 Processed greyscale magnetometer data; Subsector 40










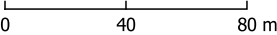






Key

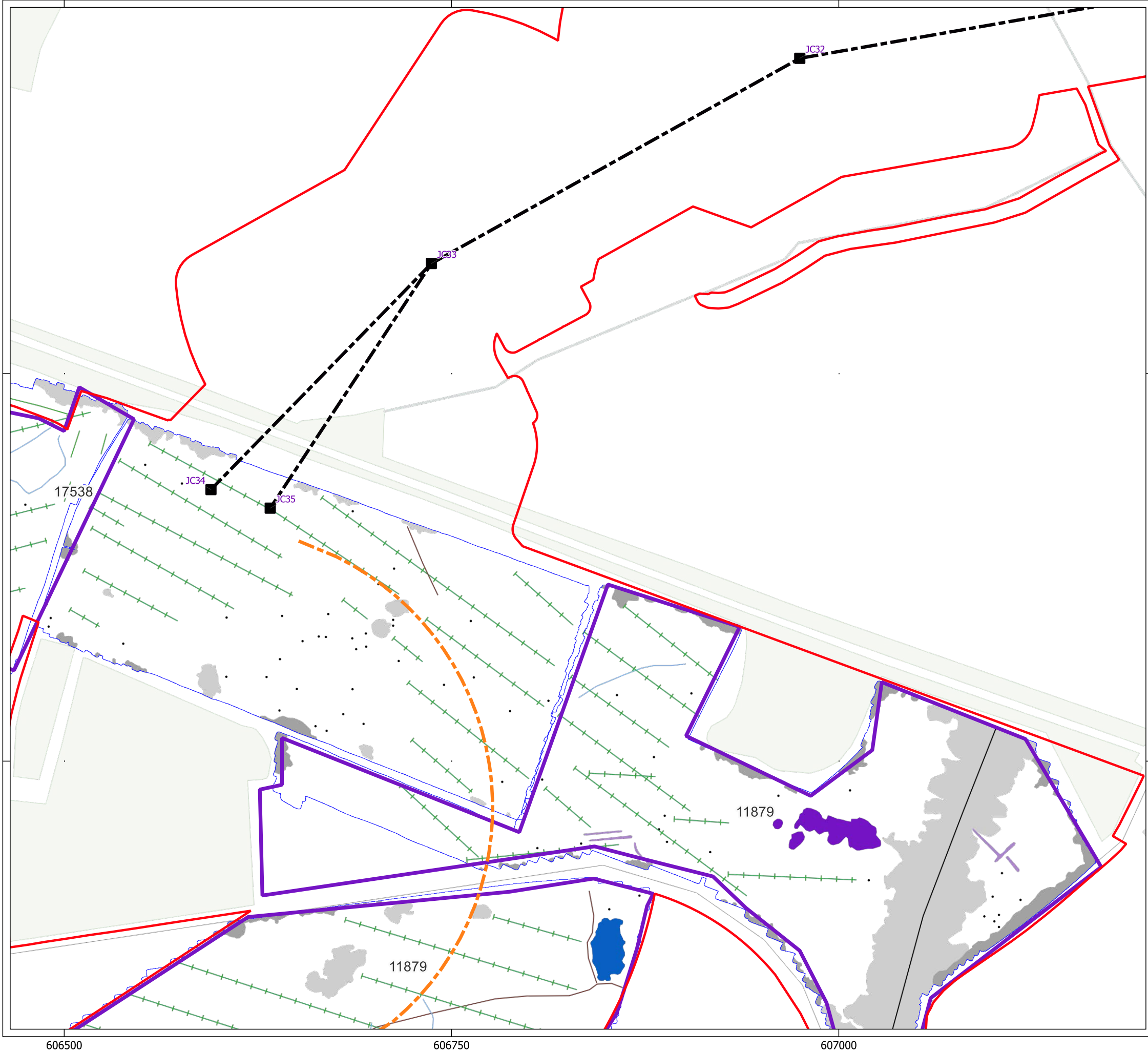
-  Order Limits
-  Geophysical Survey Area
-  Survey Extent
-  Proposed Overhead Line Alignment
-  Proposed Pylon Location
-  Proposed Underground Cable Alignment
-  XY Trace (25nT/cm)





Contains Ordnance Survey data © Crown Copyright and database right 2026.

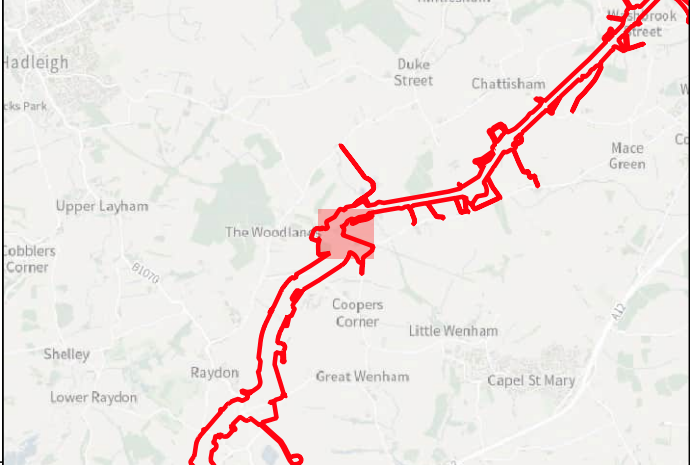
This material is for client report only © Headland Archaeology. No unauthorised reproduction.

Site:	EAGR23
Created by:	KS
Checked by:	KH
Version:	v1.2
Date:	27/01/2026
Scale:	1:2,500 @ A3





an RSK company

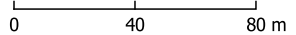


Key

- Order Limits
- Geophysical Survey Area
- Survey Extent
- Proposed Overhead Line Alignment
- Proposed Pylon Location
- Proposed Underground Cable Alignment

Geophys Interpretation

- Ferrous Objects
- Agriculture
- Field Boundary
- Field Drain
- Natural
- Service
- Magnetic Disturbance (Above Ground)
- Magnetic Disturbance (Below Ground)
- Uncertain
- Former Pond
- Former Airfield





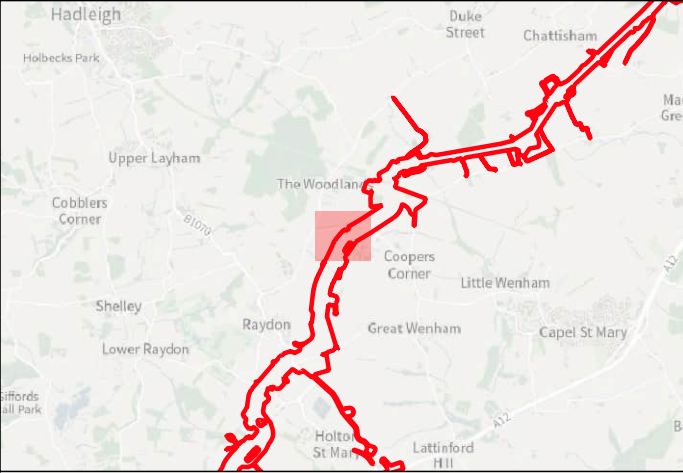
Contains Ordnance Survey data © Crown Copyright and database right 2026.

This material is for client report only © Headland Archaeology. No unauthorised reproduction.





Site:	EAGR23
Created by:	KS
Checked by:	KH
Version:	v1.2
Date:	27/01/2026
Scale:	1:2,500 @ A3








Key

-  Order Limits
-  Geophysical Survey Area
-  Survey Extent
-  Proposed Underground Cable Alignment





0 40 80 m

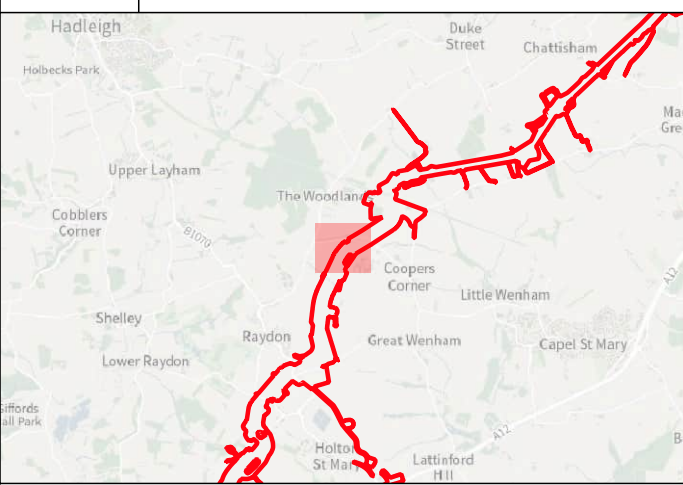
Contains Ordnance Survey data © Crown Copyright and database right 2026.

This material is for client report only © Headland Archaeology. No unauthorised reproduction.






Site:	EAGR23
Created by:	KS
Checked by:	KH
Version:	v1.2
Date:	27/01/2026
Scale:	1:2,500 @ A3

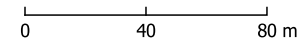






Key

-  Order Limits
-  Geophysical Survey Area
-  Survey Extent
-  Proposed Underground Cable Alignment
-  XY Trace (25nT/cm)





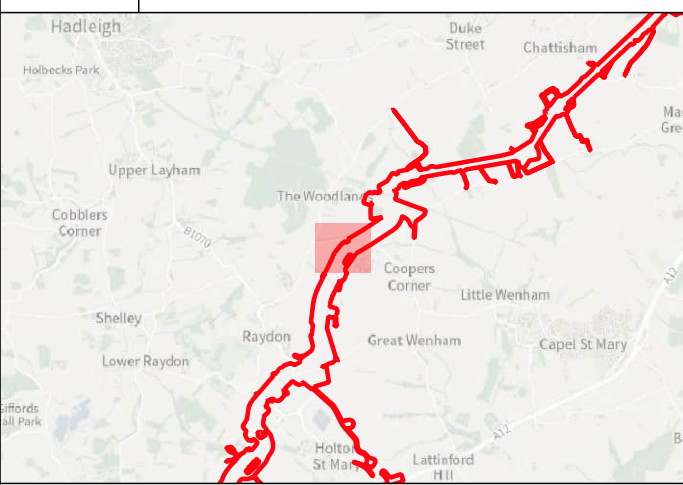
Contains Ordnance Survey data © Crown Copyright and database right 2026.

This material is for client report only © Headland Archaeology. No unauthorised reproduction.





Site:	EAGR23
Created by:	KS
Checked by:	KH
Version:	v1.2
Date:	27/01/2026
Scale:	1:2,500 @ A3
















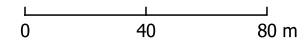


Key

-  Order Limits
-  Geophysical Survey Area
-  Survey Extent
-  Proposed Underground Cable Alignment

Geophys Interpretation

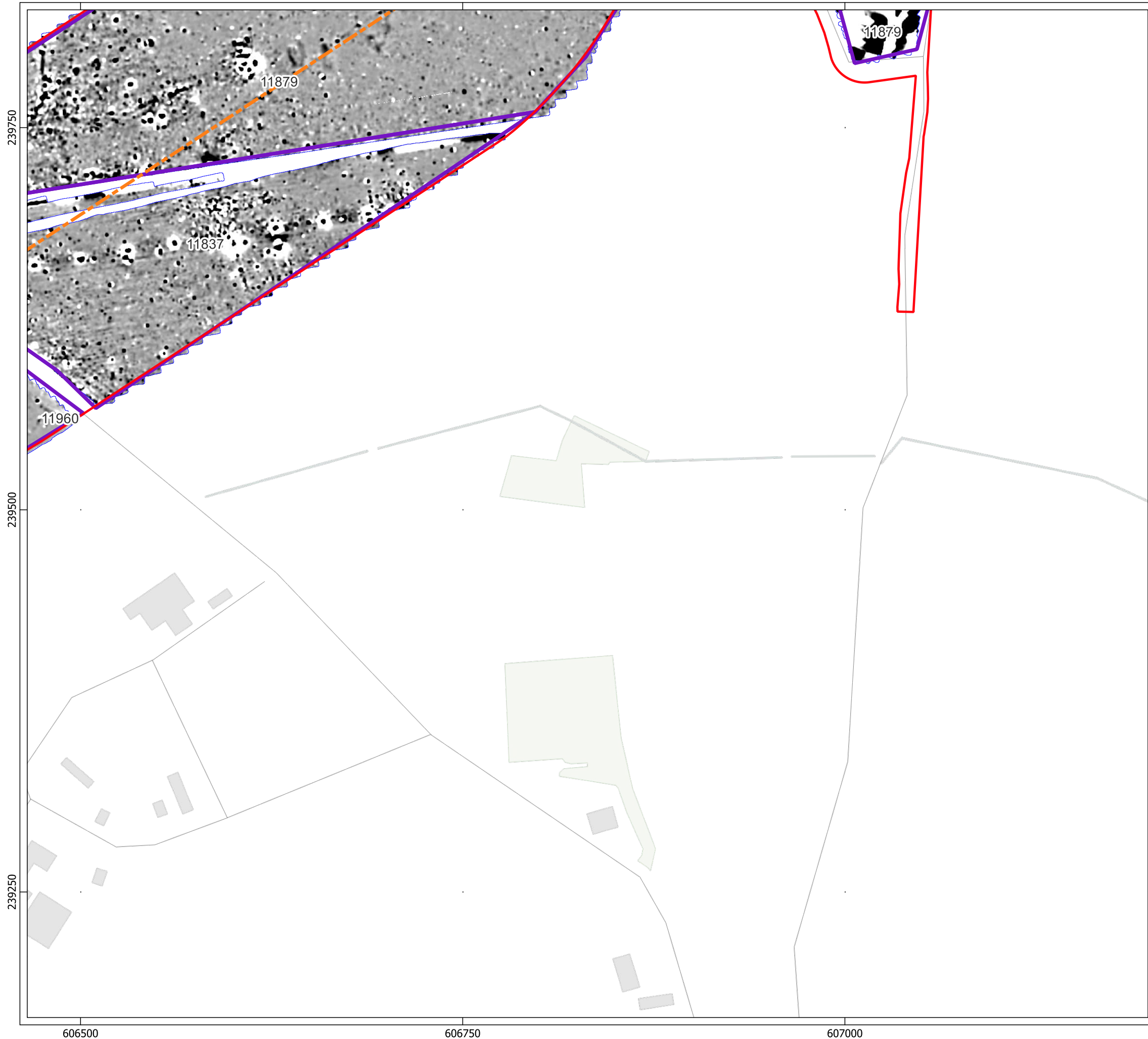
-  Ferrous Objects
-  Agriculture
-  Field Boundary
-  Field Drain
-  Natural
-  Former Airfield
-  Magnetic Disturbance (Above Ground)
-  Magnetic Disturbance (Below Ground)
-  Possible Archaeology
-  Uncertain
-  Former Airfield





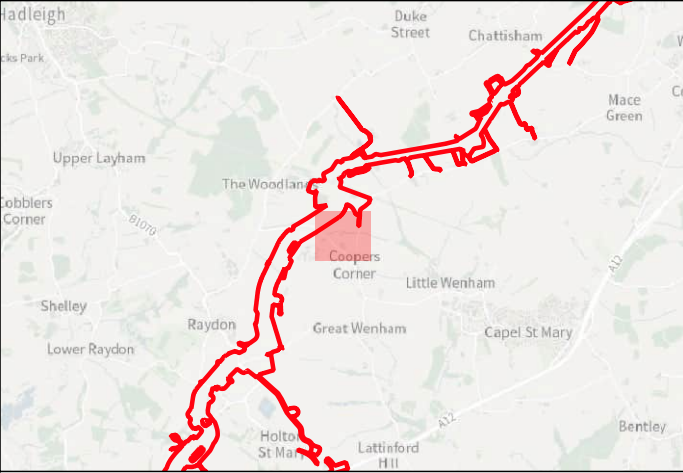
Contains Ordnance Survey data © Crown Copyright and database right 2026.

This material is for client report only © Headland Archaeology. No unauthorised reproduction.





Site:	EAGR23
Created by:	KS
Checked by:	KH
Version:	v1.2
Date:	27/01/2026
Scale:	1:2,500 @ A3








Key

-  Order Limits
-  Geophysical Survey Area
-  Survey Extent
-  Proposed Underground Cable Alignment

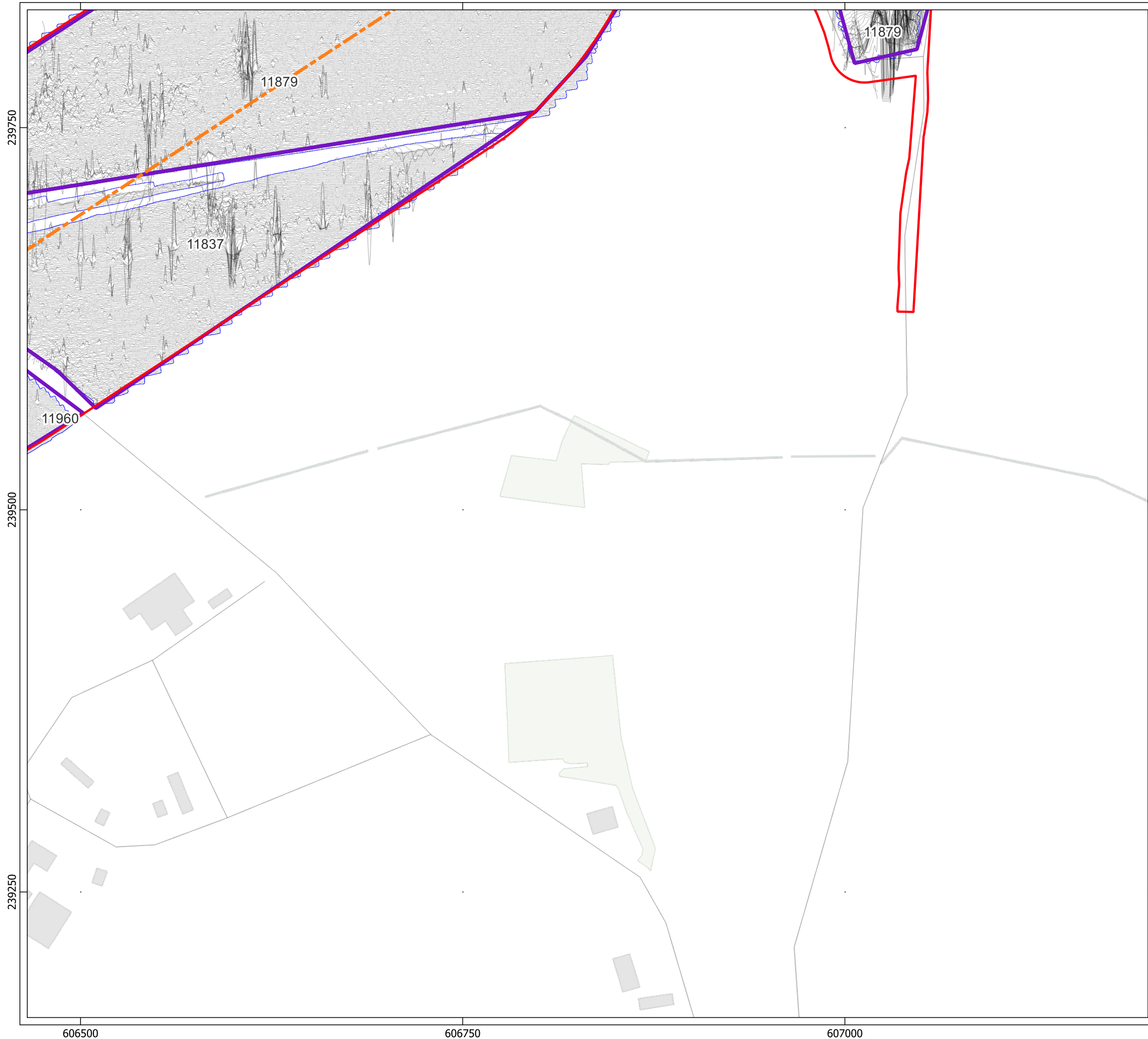



0 40 80 m


Contains Ordnance Survey data © Crown Copyright and database right 2026.

This material is for client report only © Headland Archaeology. No unauthorised reproduction.

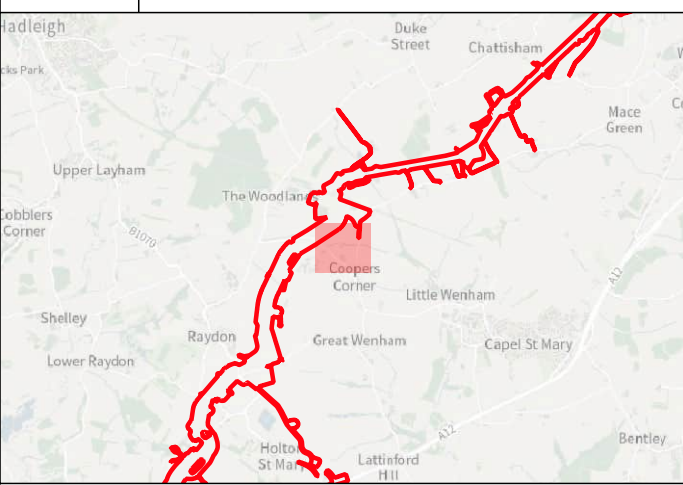
Site:	EAGR23
Created by:	KS
Checked by:	KH
Version:	v1.2
Date:	27/01/2026
Scale:	1:2,500 @ A3










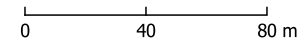


HEADLAND
ARCHAEOLOGY
an RSK company



Key

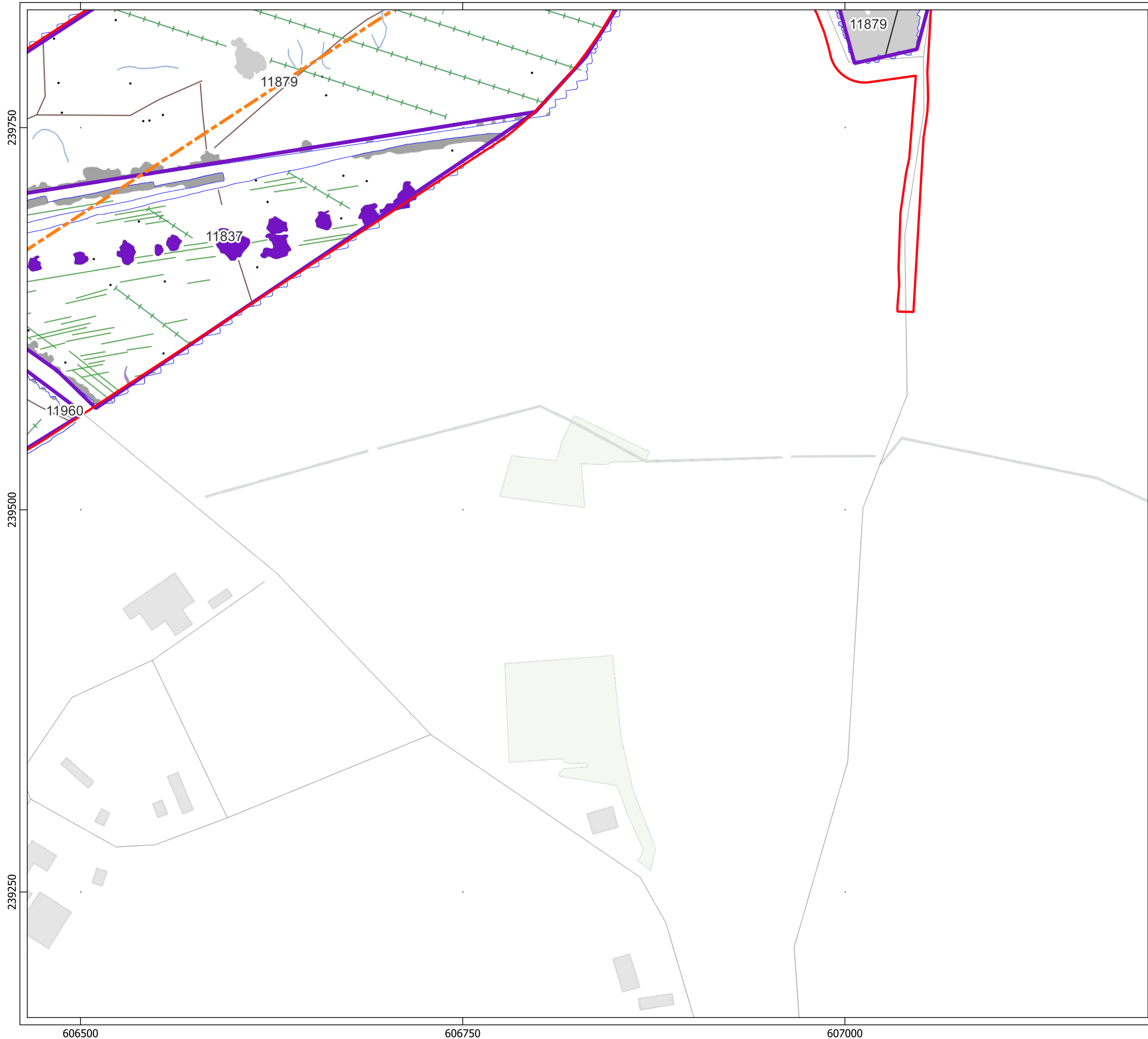
-  Order Limits
-  Geophysical Survey Area
-  Survey Extent
-  Proposed Underground Cable Alignment
-  XY Trace (25nT/cm)



Contains Ordnance Survey data © Crown Copyright and database right 2026.

This material is for client report only © Headland Archaeology. No unauthorised reproduction.

Site:	EAGR23
Created by:	KS
Checked by:	KH
Version:	v1.2
Date:	27/01/2026
Scale:	1:2,500 @ A3

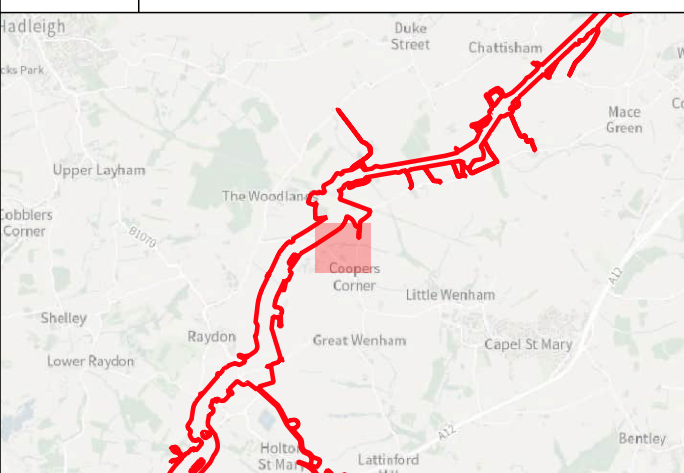










HEADLAND
ARCHAEOLOGY











an **RSK** company

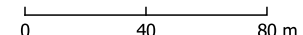


Key

-  Order Limits
-  Geophysical Survey Area
-  Survey Extent
-  Proposed Underground Cable Alignment

Geophys Interpretation

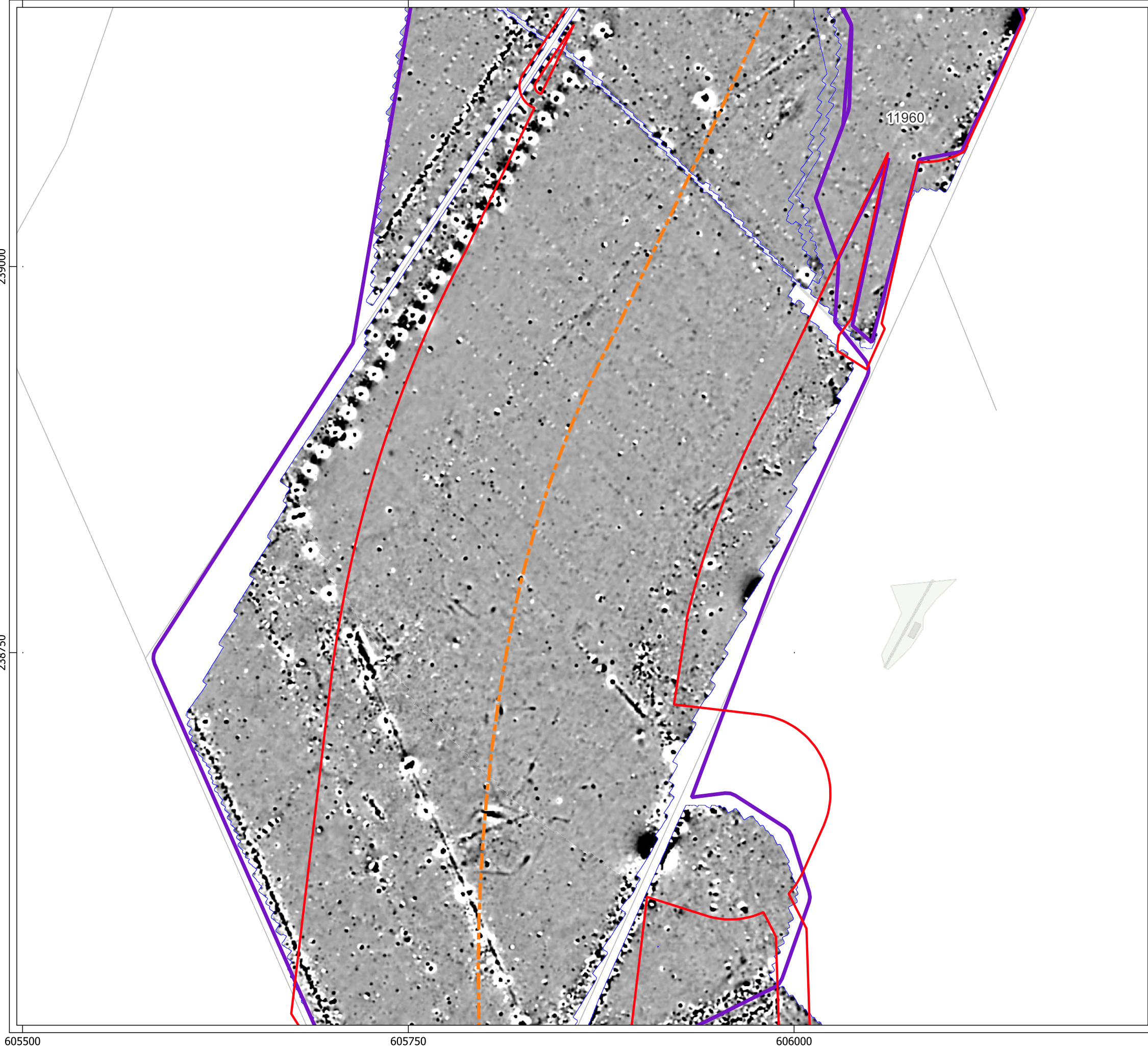
-  Ferrous Objects
-  Agriculture
-  Field Boundary
-  Field Drain
-  Natural
-  Service
-  Magnetic Disturbance (Above Ground)
-  Magnetic Disturbance (Below Ground)
-  Uncertain
-  Former Airfield





Contains Ordnance Survey data © Crown Copyright and database right 2026.

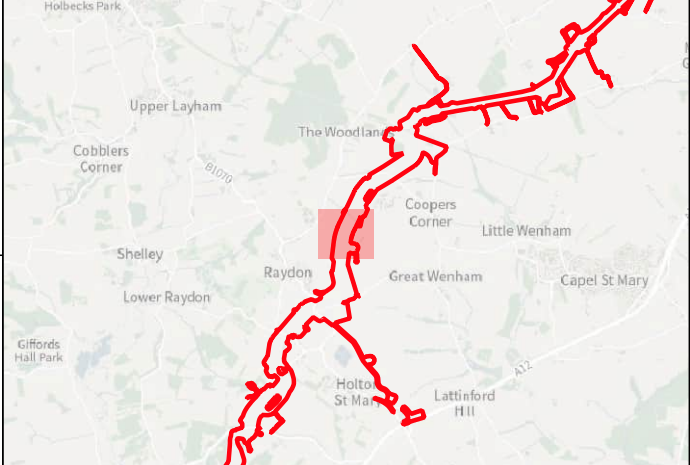
This material is for client report only © Headland Archaeology. No unauthorised reproduction.

Site:	EAGR23
Created by:	KS
Checked by:	KH
Version:	v1.2
Date:	27/01/2026
Scale:	1:2,500 @ A3








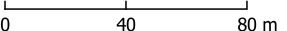


an RSK company



Key

-  Order Limits
-  Geophysical Survey Area
-  Survey Extent
-  Proposed Underground Cable Alignment

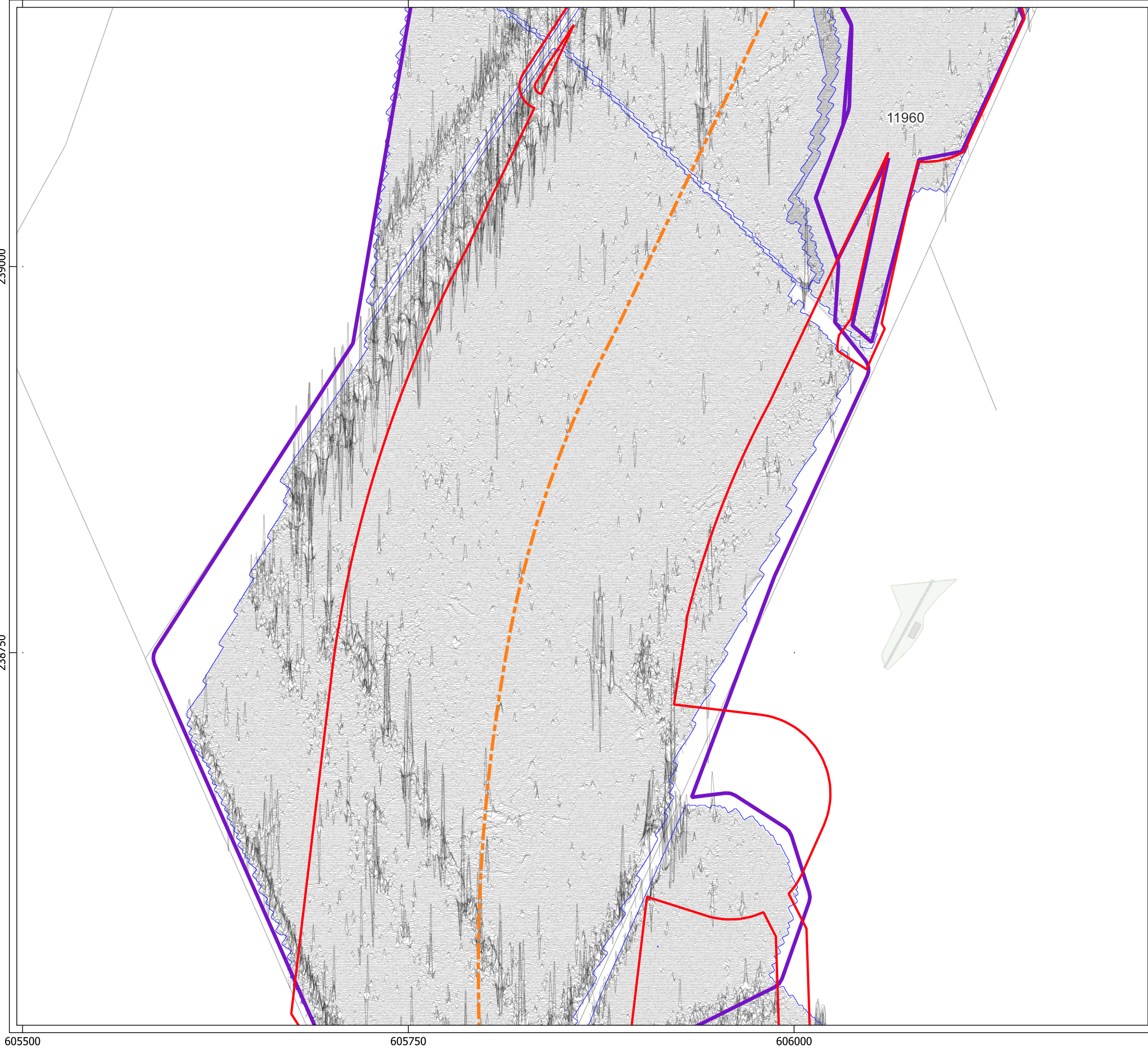




Contains Ordnance Survey data © Crown Copyright and database right 2026.

This material is for client report only © Headland Archaeology. No unauthorised reproduction.

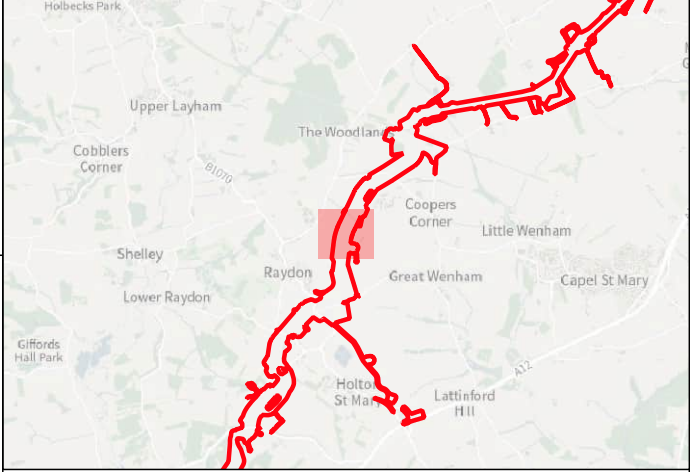
Site:	EAGR23
Created by:	KS
Checked by:	KH
Version:	v1.2
Date:	27/01/2026
Scale:	1:2,500 @ A3

Illus - 363 Processed greyscale magnetometer data; Subsector 43











HEADLAND
ARCHAEOLOGY
an RSK company



Key

-  Order Limits
-  Geophysical Survey Area
-  Survey Extent
-  Proposed Underground Cable Alignment
-  XY Trace (25nT/cm)





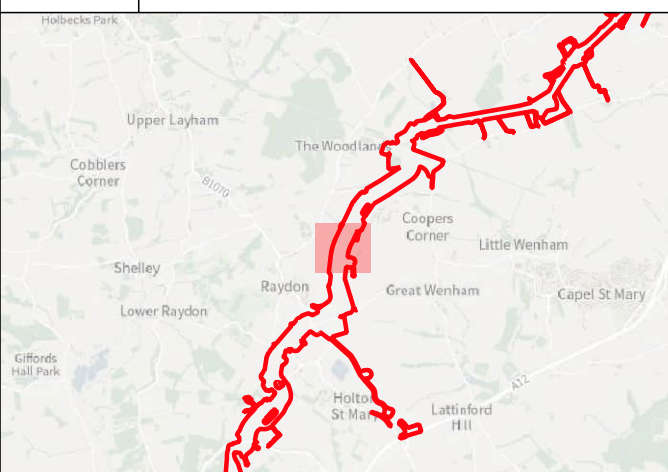
Contains Ordnance Survey data © Crown Copyright and database right 2026.

This material is for client report only © Headland Archaeology. No unauthorised reproduction.





Site:	EAGR23
Created by:	KS
Checked by:	KH
Version:	v1.2
Date:	27/01/2026
Scale:	1:2,500 @ A3

















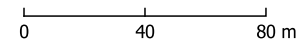


Key

-  Order Limits
-  Geophysical Survey Area
-  Survey Extent
-  Proposed Underground Cable Alignment

Geophys Interpretation

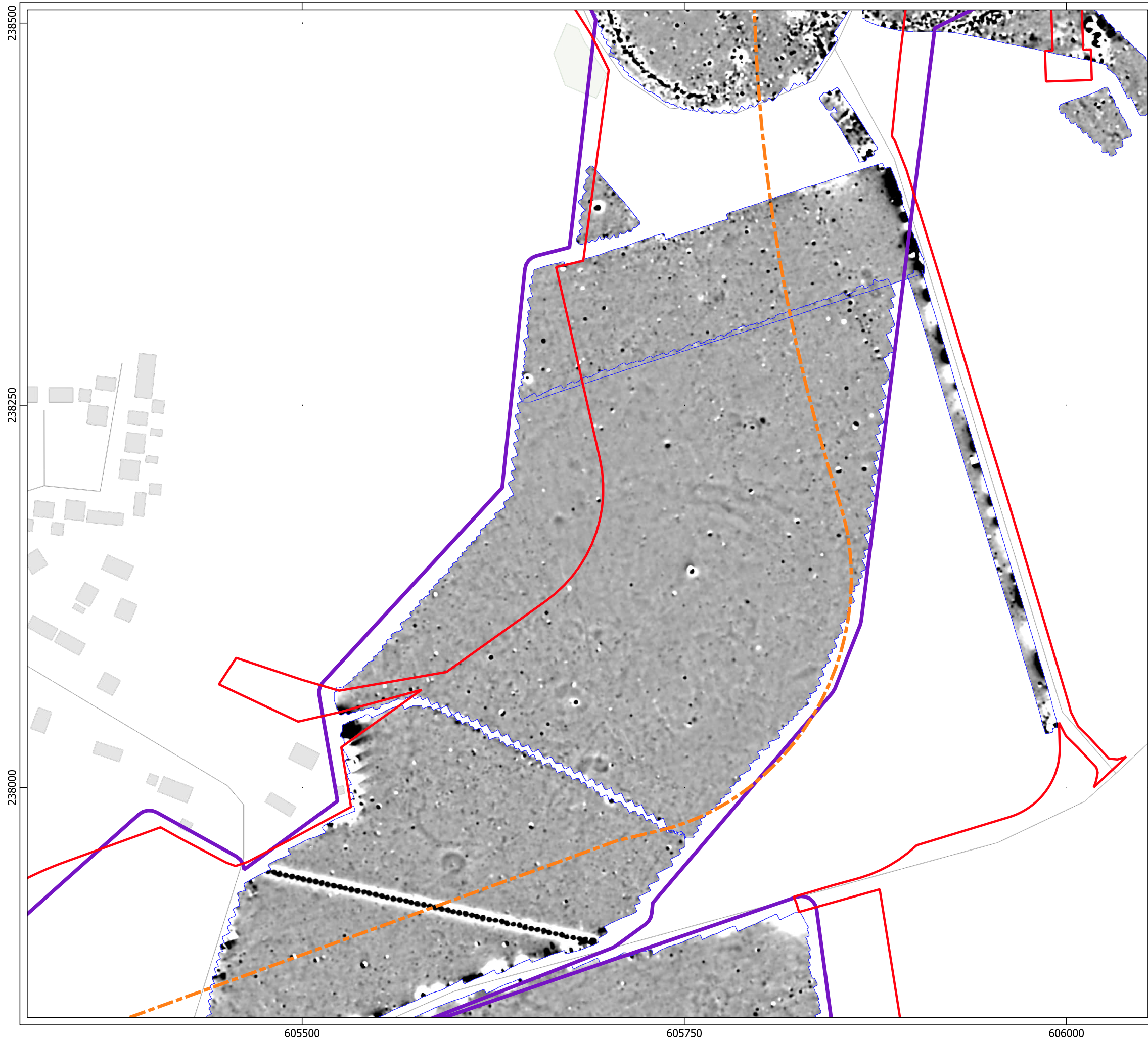
-  Ferrous Objects
-  Agriculture
-  Field Boundary
-  Field Drain
-  Natural
-  Former Airfield
-  Magnetic Disturbance (Above Ground)
-  Magnetic Disturbance (Below Ground)
-  Natural
-  Possible Archaeology
-  Uncertain
-  Former Airfield





Contains Ordnance Survey data © Crown Copyright and database right 2026.

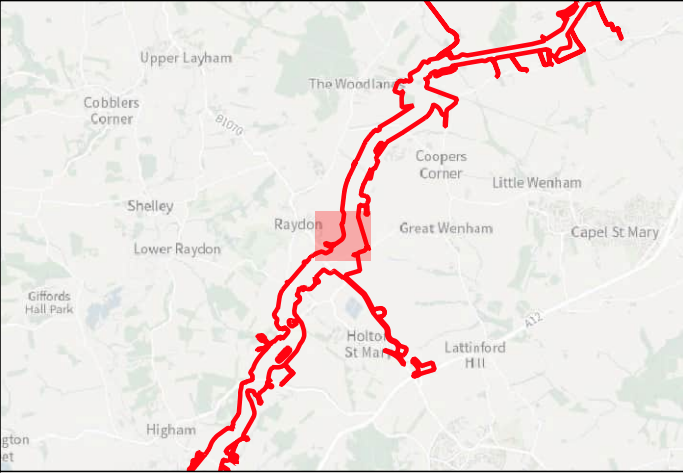
This material is for client report only © Headland Archaeology. No unauthorised reproduction.

Site:	EAGR23
Created by:	KS
Checked by:	KH
Version:	v1.2
Date:	27/01/2026
Scale:	1:2,500 @ A3



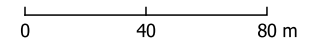



an RSK company



Key

- Order Limits
- Geophysical Survey Area
- Survey Extent
- Proposed Underground Cable Alignment





Contains Ordnance Survey data © Crown Copyright and database right 2026.

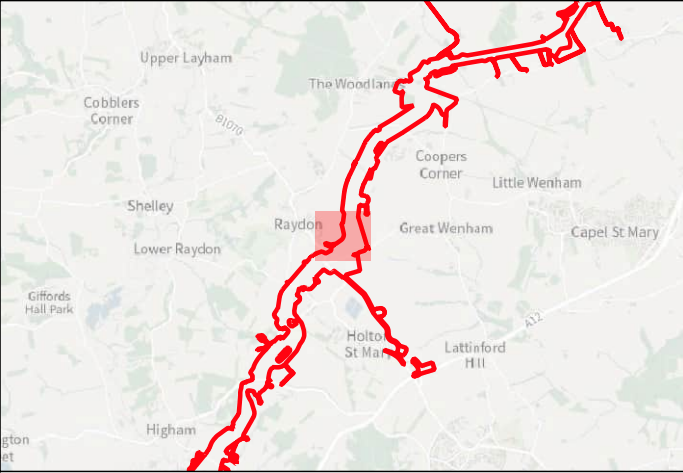
This material is for client report only © Headland Archaeology. No unauthorised reproduction.

Site:	EAGR23
Created by:	KS
Checked by:	KH
Version:	v1.2
Date:	27/01/2026
Scale:	1:2,500 @ A3



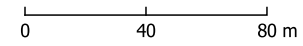


HEADLAND
ARCHAEOLOGY
an RSK company



Key

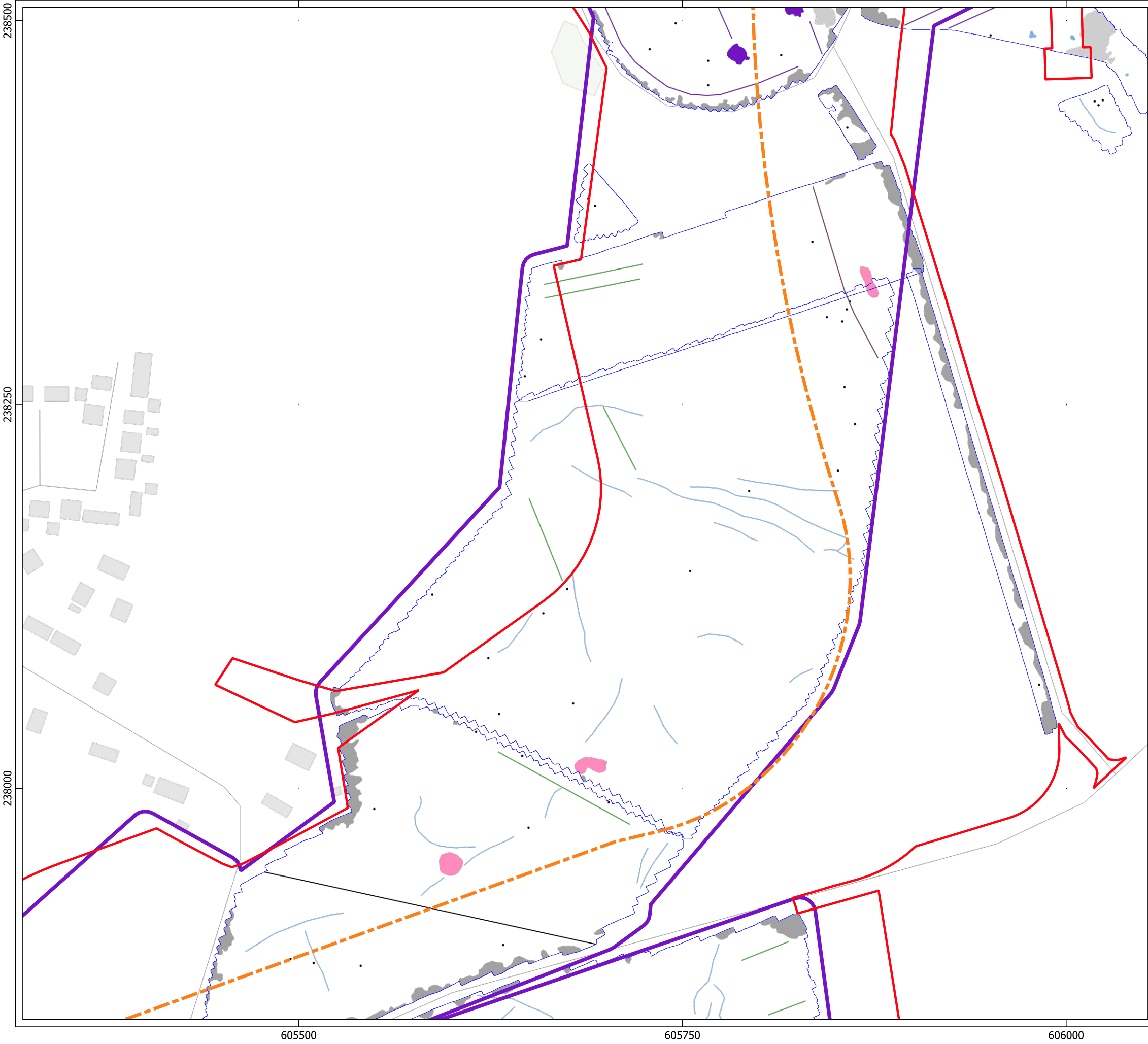
- Order Limits
- Geophysical Survey Area
- Survey Extent
- Proposed Underground Cable Alignment
- XY Trace (25nT/cm)





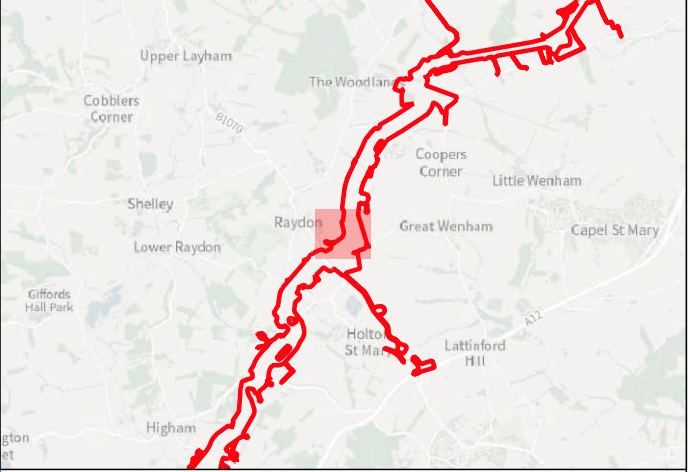
Contains Ordnance Survey data © Crown Copyright and database right 2026.

This material is for client report only © Headland Archaeology. No unauthorised reproduction.

Site:	EAGR23
Created by:	KS
Checked by:	KH
Version:	v1.2
Date:	27/01/2026
Scale:	1:2,500 @ A3





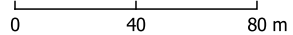


Key

- Order Limits
- Geophysical Survey Area
- Survey Extent
- Proposed Underground Cable Alignment

Geophys Interpretation

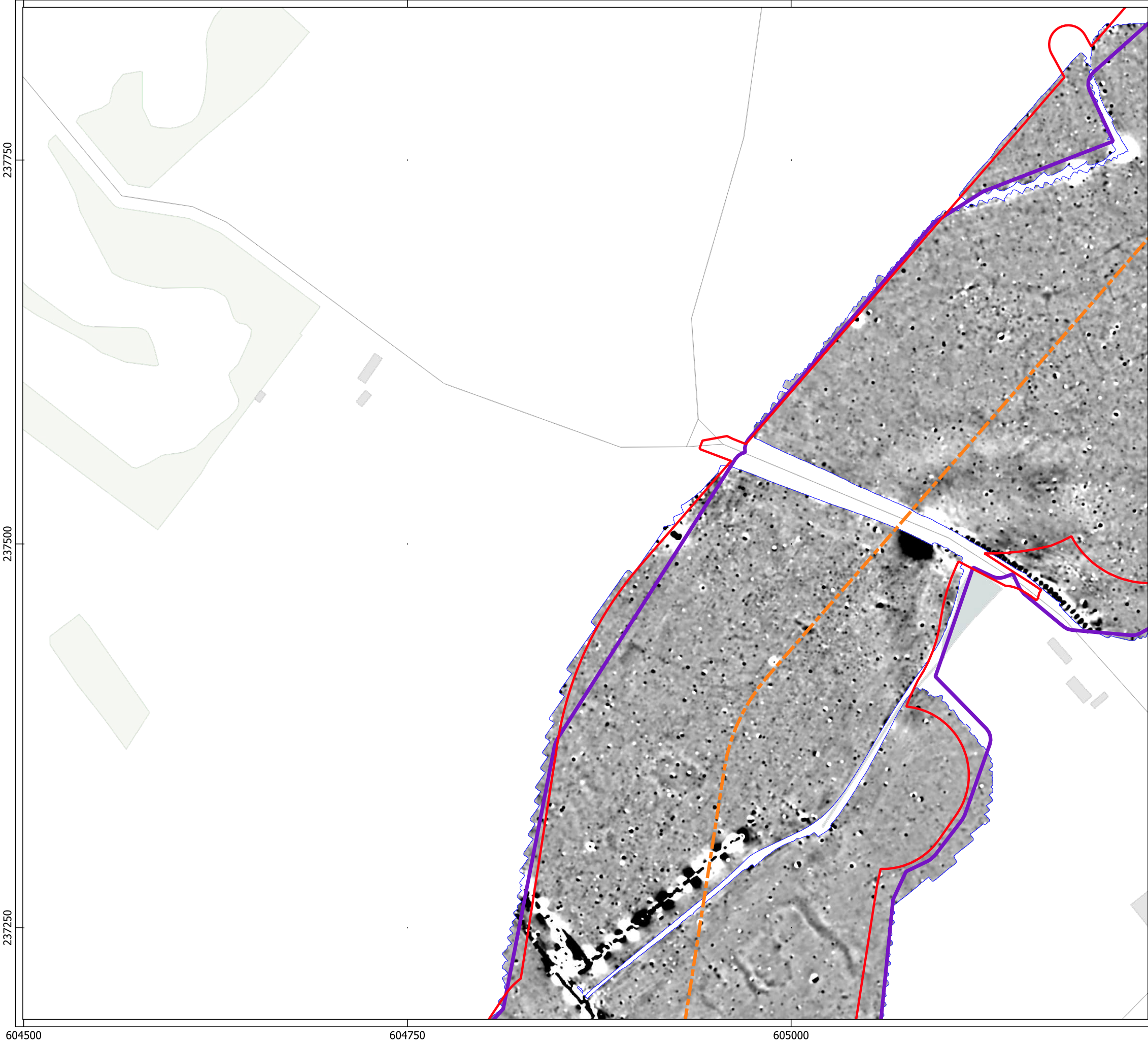
- Ferrous Objects
- Agriculture
- Field Boundary
- Natural
- Service
- Former Airfield
- Magnetic Disturbance (Above Ground)
- Magnetic Disturbance (Below Ground)
- Natural
- Quarry
- Former Airfield





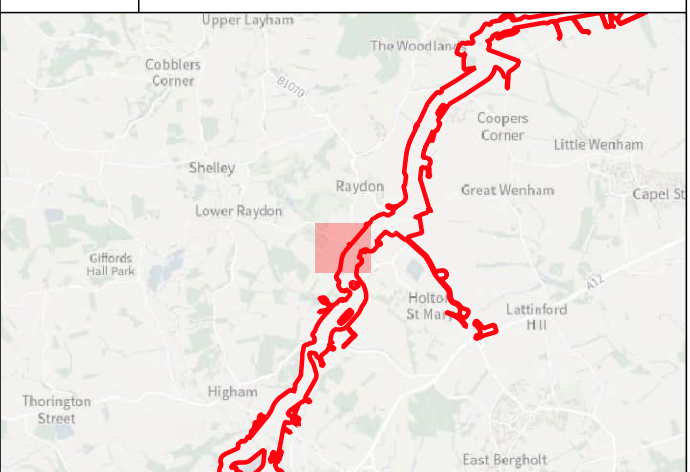
Contains Ordnance Survey data © Crown Copyright and database right 2026.

This material is for client report only © Headland Archaeology. No unauthorised reproduction.





Site:	EAGR23
Created by:	KS
Checked by:	KH
Version:	v1.2
Date:	27/01/2026
Scale:	1:2,500 @ A3

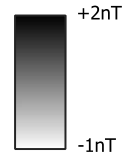






Key

-  Order Limits
-  Geophysical Survey Area
-  Survey Extent
-  Proposed Underground Cable Alignment

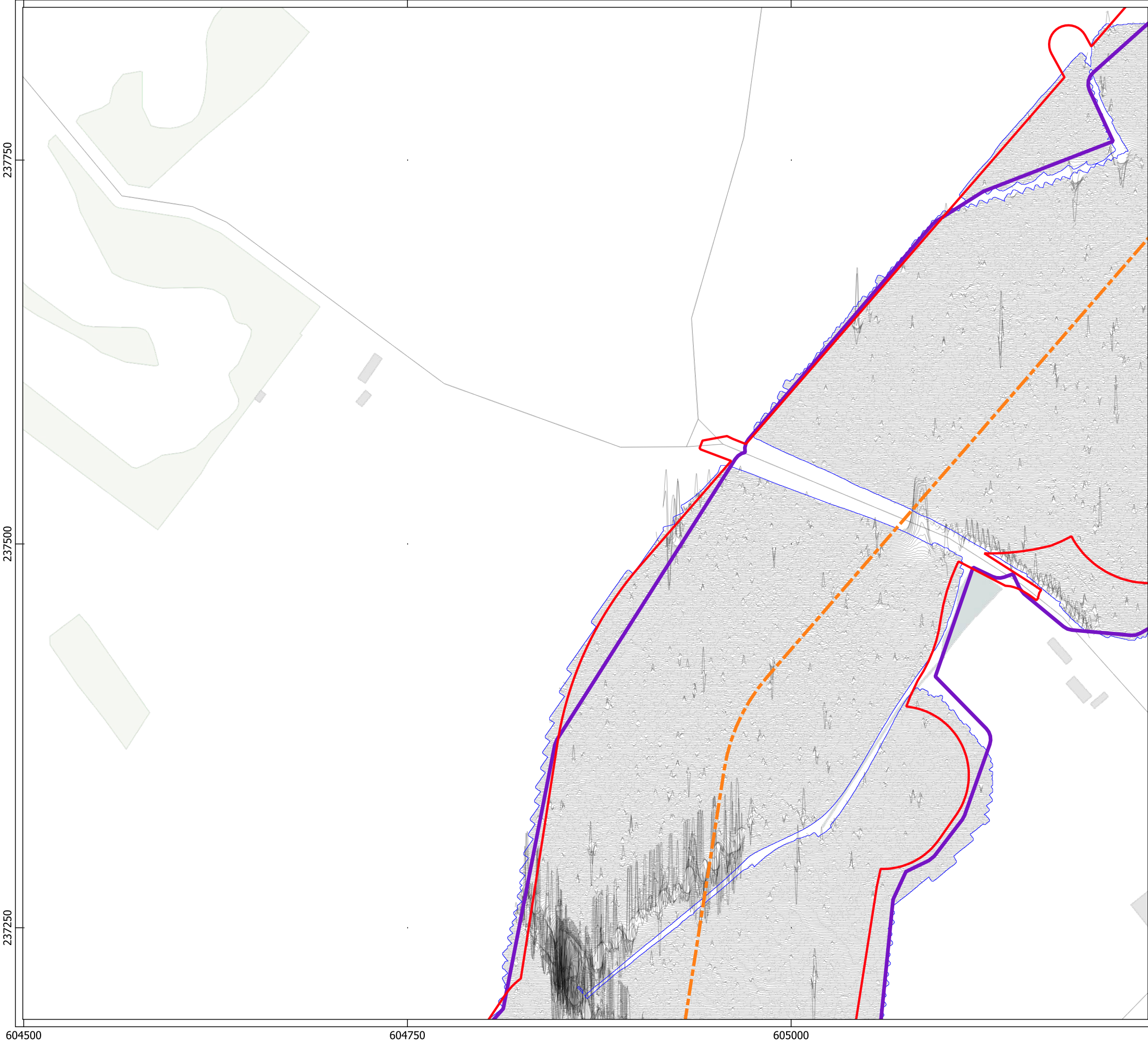




0 40 80 m

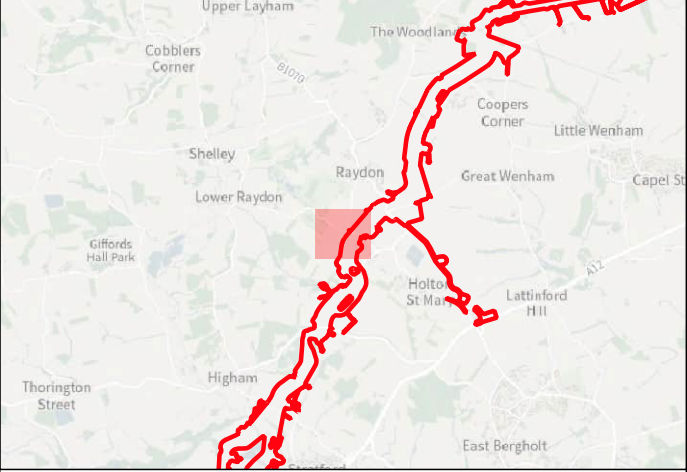
Contains Ordnance Survey data © Crown Copyright and database right 2026.

This material is for client report only © Headland Archaeology. No unauthorised reproduction.






Site:	EAGR23
Created by:	KS
Checked by:	KH
Version:	v1.2
Date:	27/01/2026
Scale:	1:2,500 @ A3

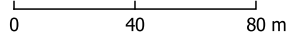






Key

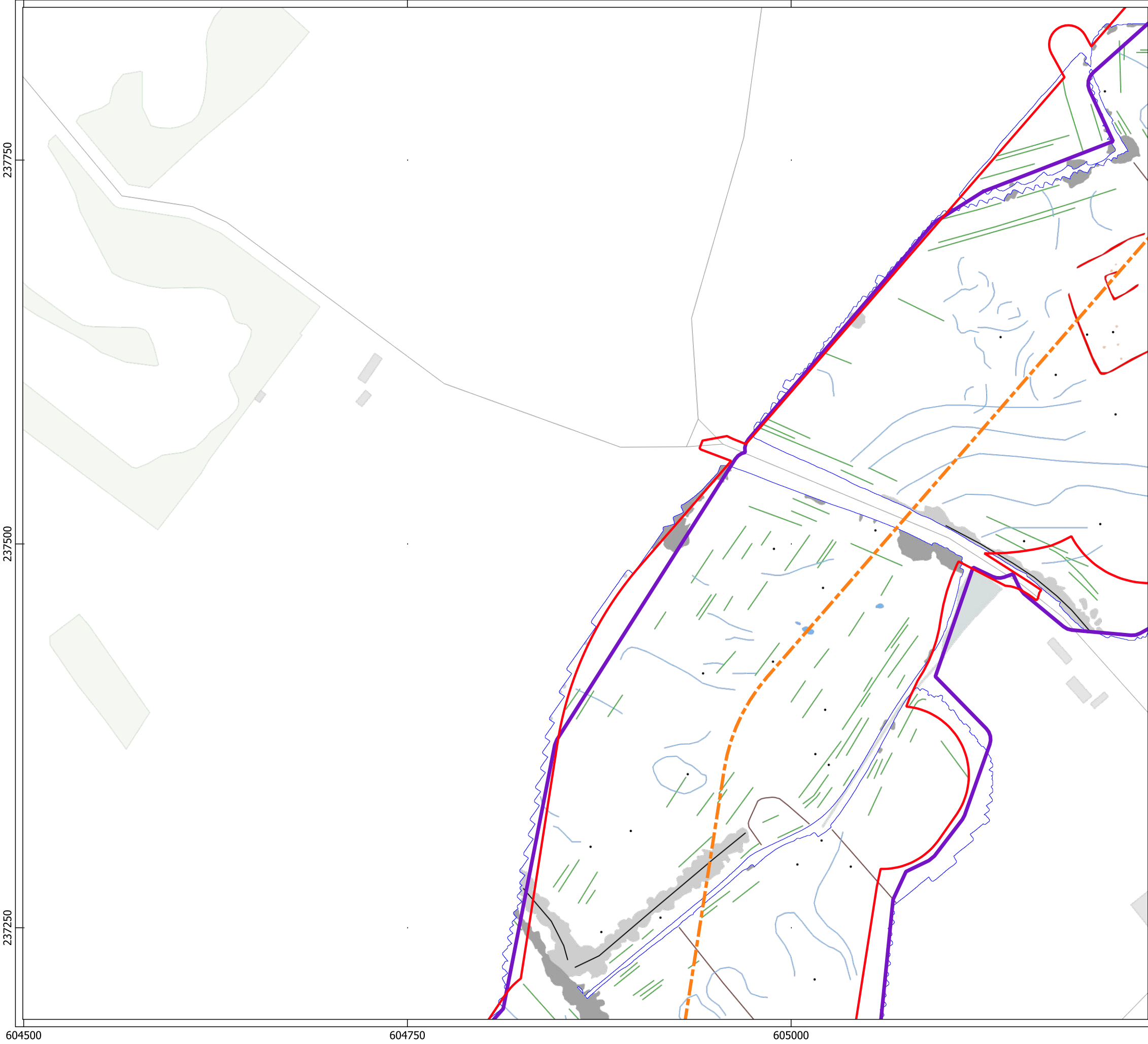
-  Order Limits
-  Geophysical Survey Area
-  Survey Extent
-  Proposed Underground Cable Alignment
-  XY Trace (25nT/cm)



Contains Ordnance Survey data © Crown Copyright and database right 2026.

This material is for client report only © Headland Archaeology. No unauthorised reproduction.

Site:	EAGR23
Created by:	KS
Checked by:	KH
Version:	v1.2
Date:	27/01/2026
Scale:	1:2,500 @ A3



Key

- Order Limits
- Geophysical Survey Area
- Survey Extent
- Proposed Underground Cable Alignment

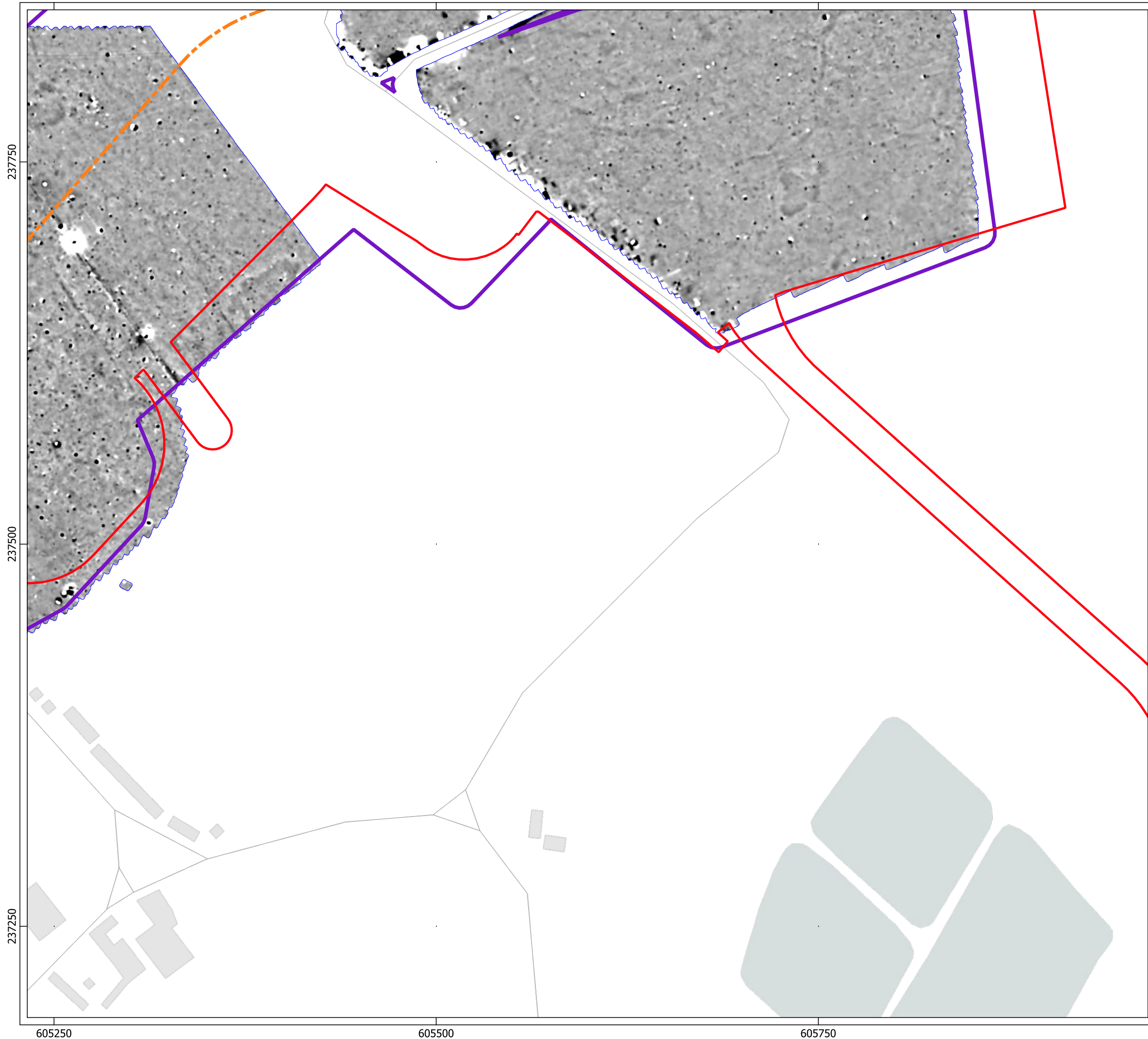
Geophys Interpretation



- Ferrous Objects
- Agriculture
- Field Boundary
- Natural
- Service
- Archaeology
- Magnetic Disturbance (Above Ground)
- Magnetic Disturbance (Below Ground)
- Natural
- Possible Archaeology


Contains Ordnance Survey data © Crown Copyright and database right 2026.

This material is for client report only © Headland Archaeology. No unauthorised reproduction.





Site:	EAGR23
Created by:	KS
Checked by:	KH
Version:	v1.2
Date:	27/01/2026
Scale:	1:2,500 @ A3

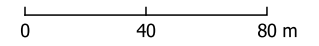







Key

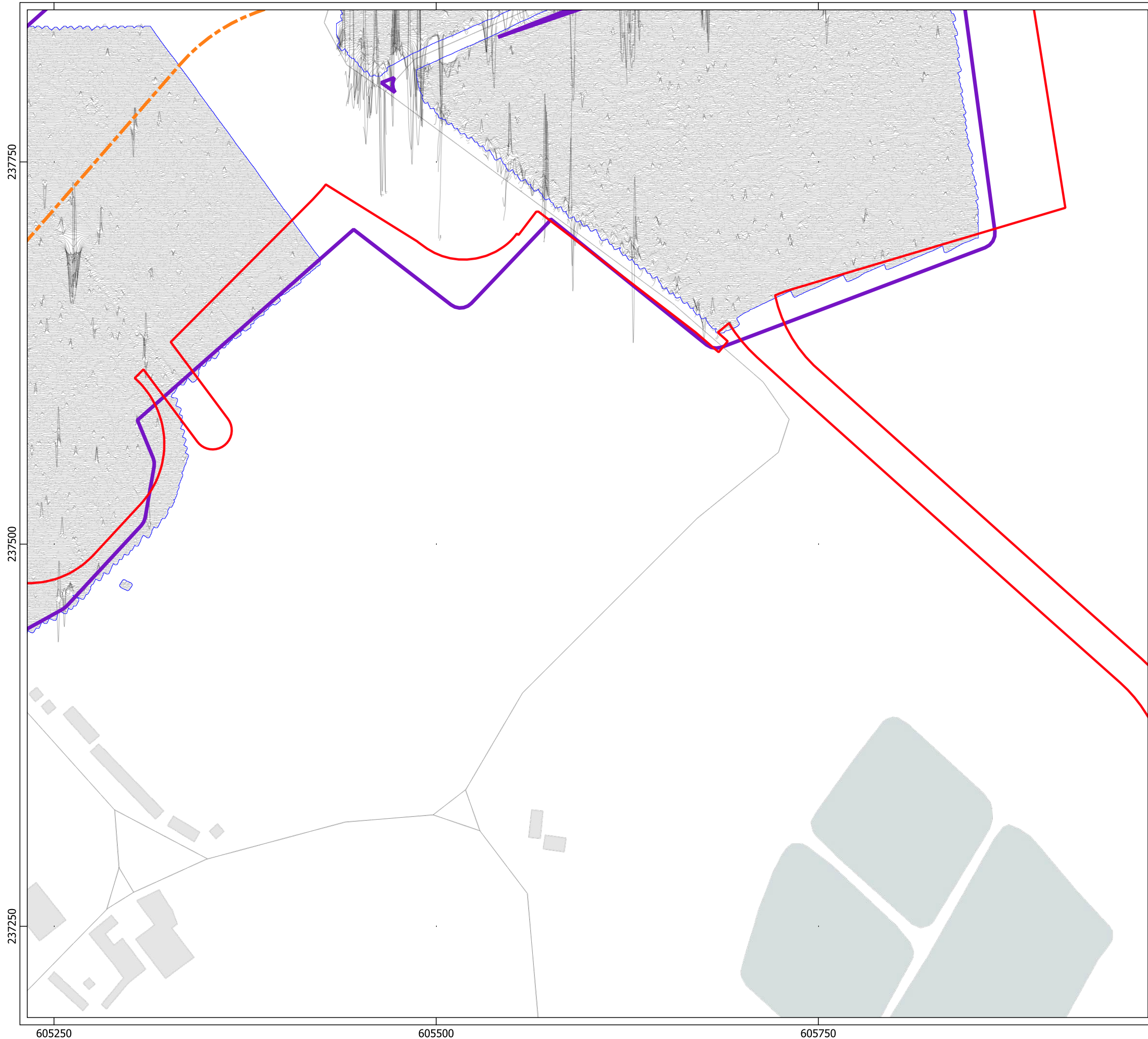
-  Order Limits
-  Geophysical Survey Area
-  Survey Extent
-  Proposed Underground Cable Alignment



Contains Ordnance Survey data © Crown Copyright and database right 2026.

This material is for client report only © Headland Archaeology. No unauthorised reproduction.

Site:	EAGR23
Created by:	KS
Checked by:	KH
Version:	v1.2
Date:	27/01/2026
Scale:	1:2,500 @ A3










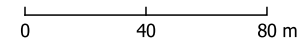


HEADLAND
ARCHAEOLOGY
an RSK company

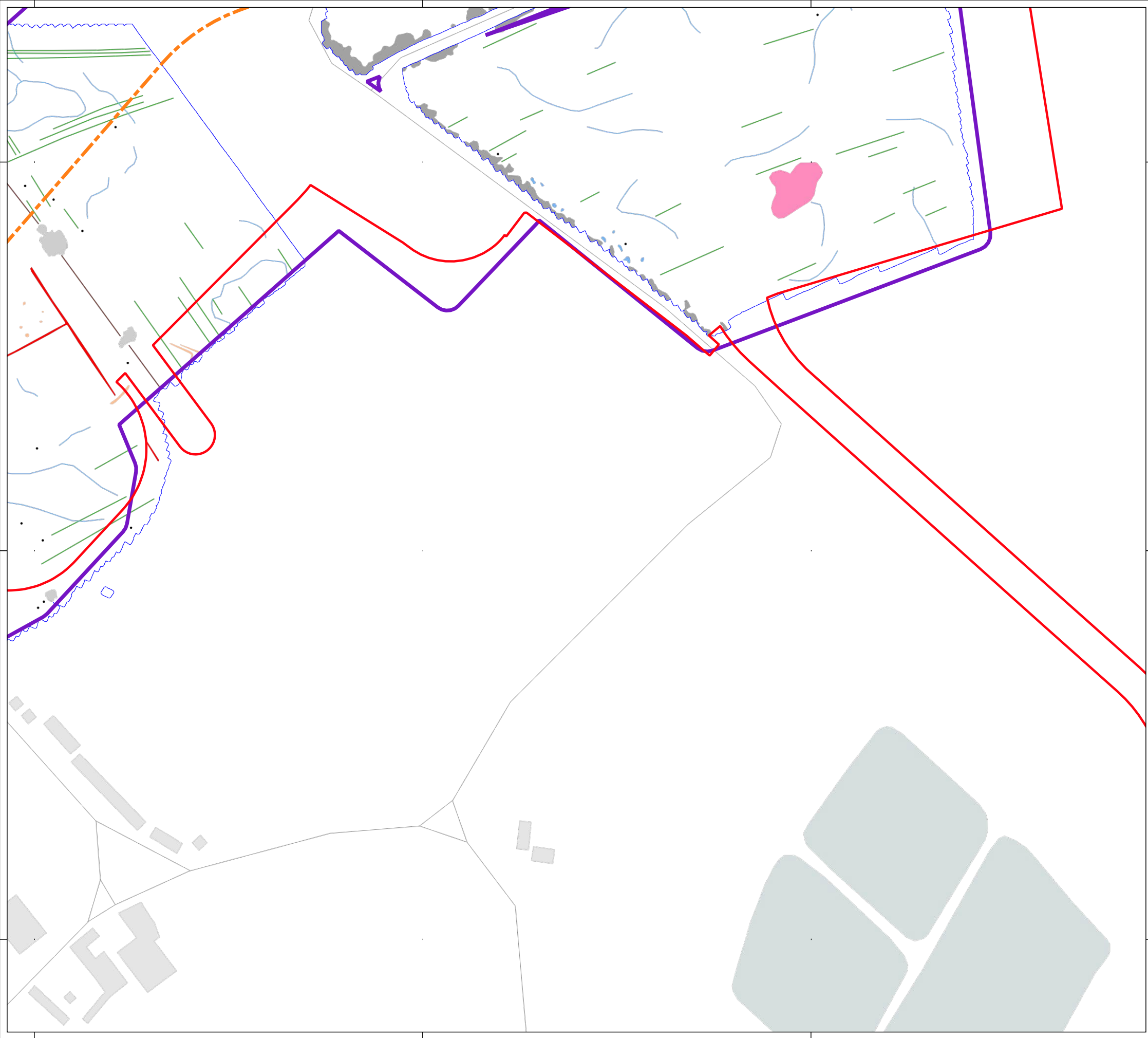




Key


-  Order Limits
-  Geophysical Survey Area
-  Survey Extent
-  Proposed Underground Cable Alignment
-  XY Trace (25nT/cm)







Contains Ordnance Survey data © Crown Copyright and database right 2026.	
This material is for client report only © Headland Archaeology. No unauthorised reproduction.	
Site:	EAGR23
Created by:	KS
Checked by:	KH
Version:	v1.2
Date:	27/01/2026
Scale:	1:2,500 @ A3















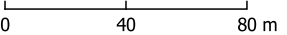


Key

-  Order Limits
-  Geophysical Survey Area
-  Survey Extent
-  Proposed Underground Cable Alignment

Geophys Interpretation

-  Ferrous Objects
-  Agriculture
-  Field Boundary
-  Natural
-  Archaeology
-  Magnetic Disturbance (Above Ground)
-  Magnetic Disturbance (Below Ground)
-  Natural
-  Possible Archaeology
-  Quarry





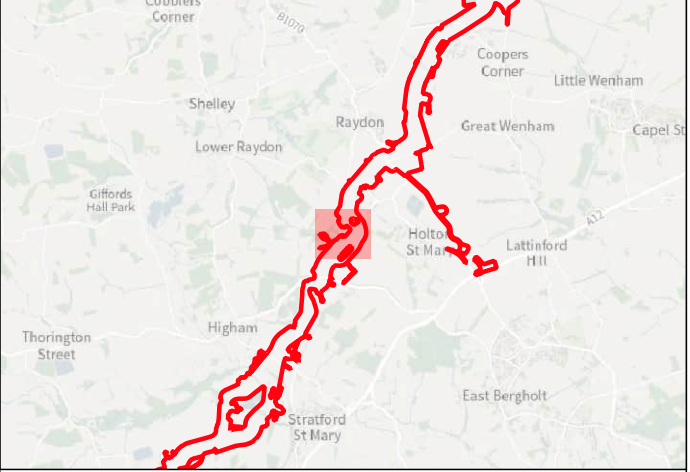
Contains Ordnance Survey data © Crown Copyright and database right 2026.

This material is for client report only © Headland Archaeology. No unauthorised reproduction.





Site:	EAGR23
Created by:	KS
Checked by:	KH
Version:	v1.2
Date:	27/01/2026
Scale:	1:2,500 @ A3








Key

-  Order Limits
-  Geophysical Survey Area
-  Survey Extent
-  Proposed Underground Cable Alignment



0 40 80 m



Contains Ordnance Survey data © Crown Copyright and database right 2026.

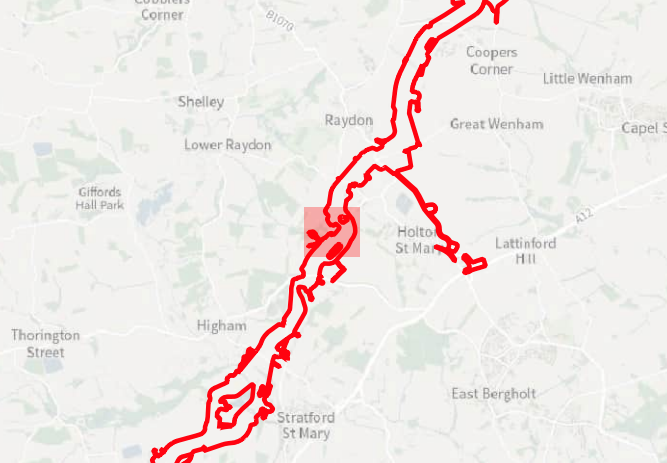
This material is for client report only © Headland Archaeology. No unauthorised reproduction.

Site:	EAGR23
Created by:	KS
Checked by:	KH
Version:	v1.2
Date:	27/01/2026
Scale:	1:2,500 @ A3

Illus - 375 Processed greyscale magnetometer data; Subsector 47

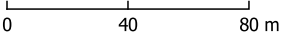






Key

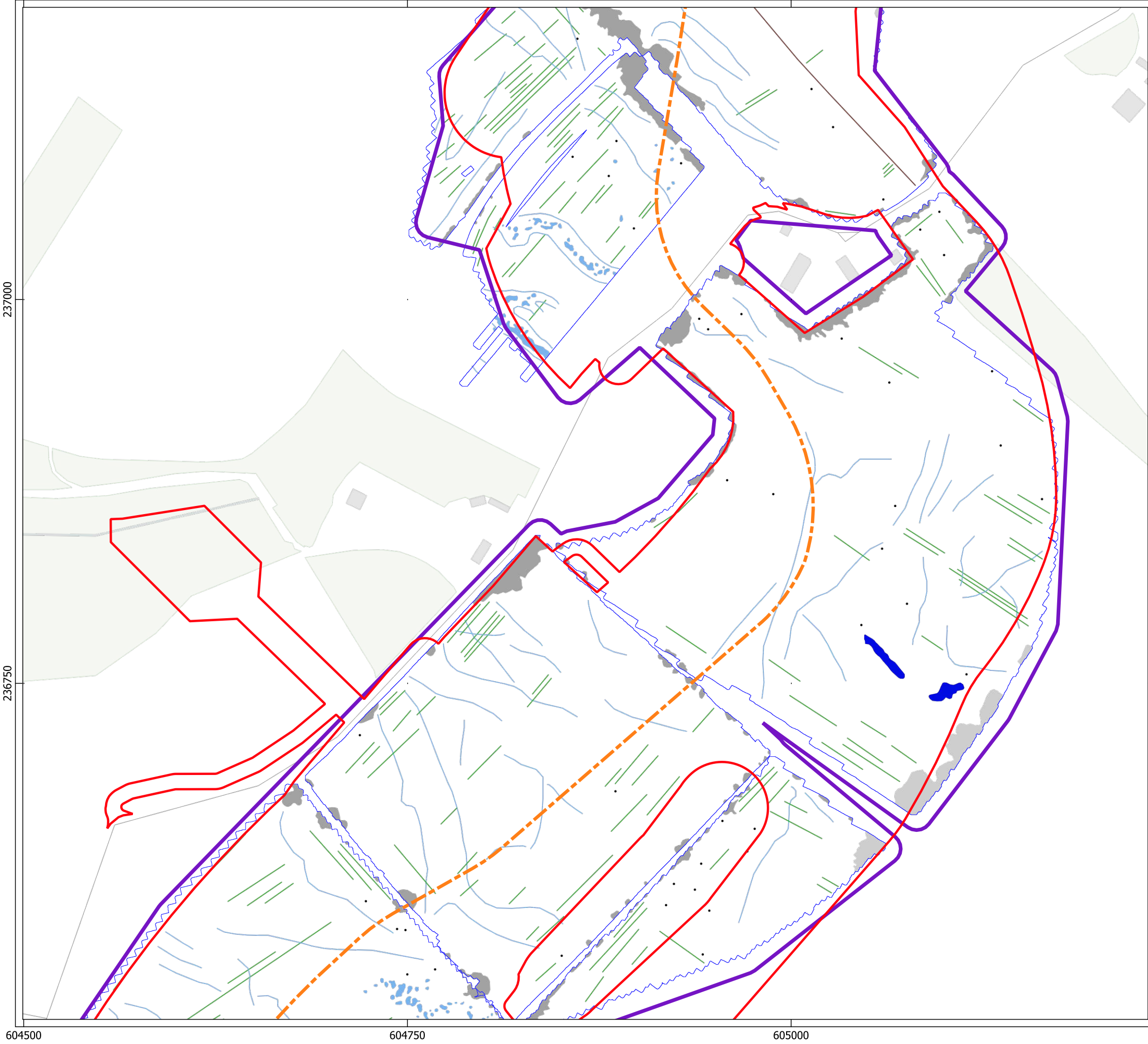
- Order Limits
- Geophysical Survey Area
- Survey Extent
- Proposed Underground Cable Alignment
- XY Trace (25nT/cm)





Contains Ordnance Survey data © Crown Copyright and database right 2026.

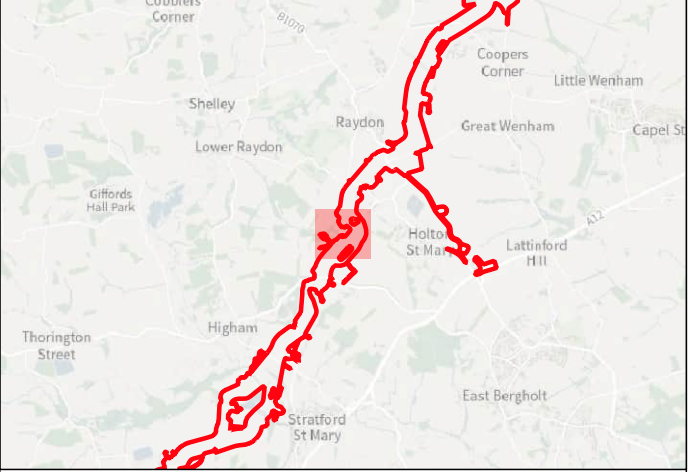
This material is for client report only © Headland Archaeology. No unauthorised reproduction.

Site:	EAGR23
Created by:	KS
Checked by:	KH
Version:	v1.2
Date:	27/01/2026
Scale:	1:2,500 @ A3





HEADLAND
ARCHAEOLOGY
an RSK company



Key

- Order Limits
- Geophysical Survey Area
- Survey Extent
- Proposed Underground Cable Alignment

Geophys Interpretation

- Ferrous Objects
- Agriculture
- Field Boundary
- Natural
- Magnetic Disturbance (Above Ground)
- Magnetic Disturbance (Below Ground)
- Natural
- Thermoremmant

0

40

80 m

Contains Ordnance Survey data © Crown Copyright and database right 2026.

This material is for client report only © Headland Archaeology. No unauthorised reproduction.

Site:	EAGR23
Created by:	KS
Checked by:	KH
Version:	v1.2
Date:	27/01/2026
Scale:	1:2,500 @ A3



236500

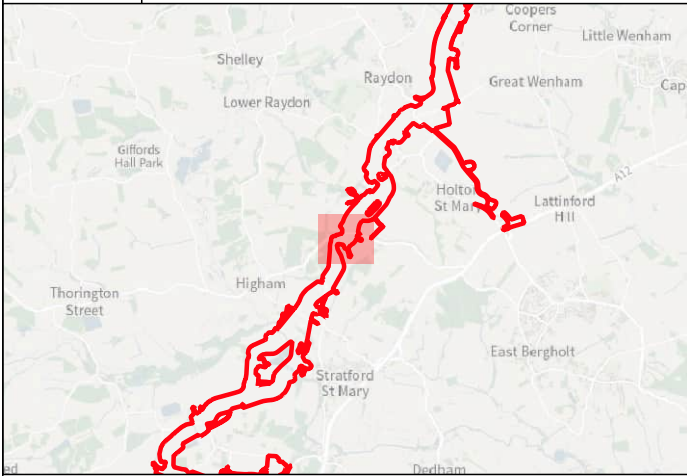
236250

236000

604250

604500

604750



- Key
- ▬ Order Limits
 - ▬ Geophysical Survey Area
 - ▬ Survey Extent
 - - - Proposed Underground Cable Alignment



0 40 80 m

Contains Ordnance Survey data © Crown Copyright and database right 2026.
This material is for client report only © Headland Archaeology. No unauthorised reproduction.

Site:	EAGR23
Created by:	KS
Checked by:	KH
Version:	v1.2
Date:	27/01/2026
Scale:	1:2,500 @ A3



236500

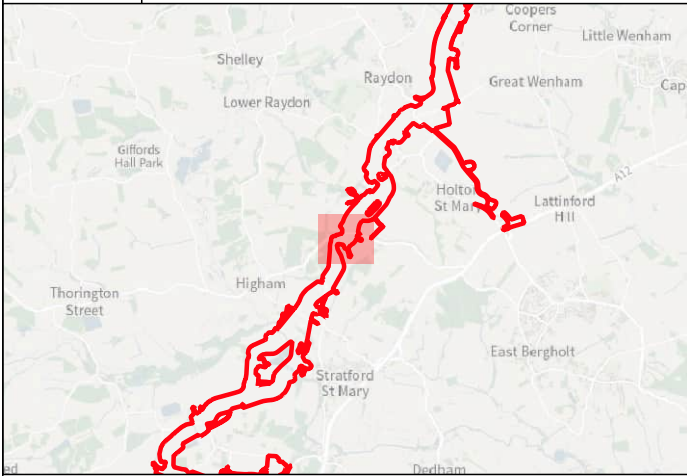
236250

236000

604250

604500

604750

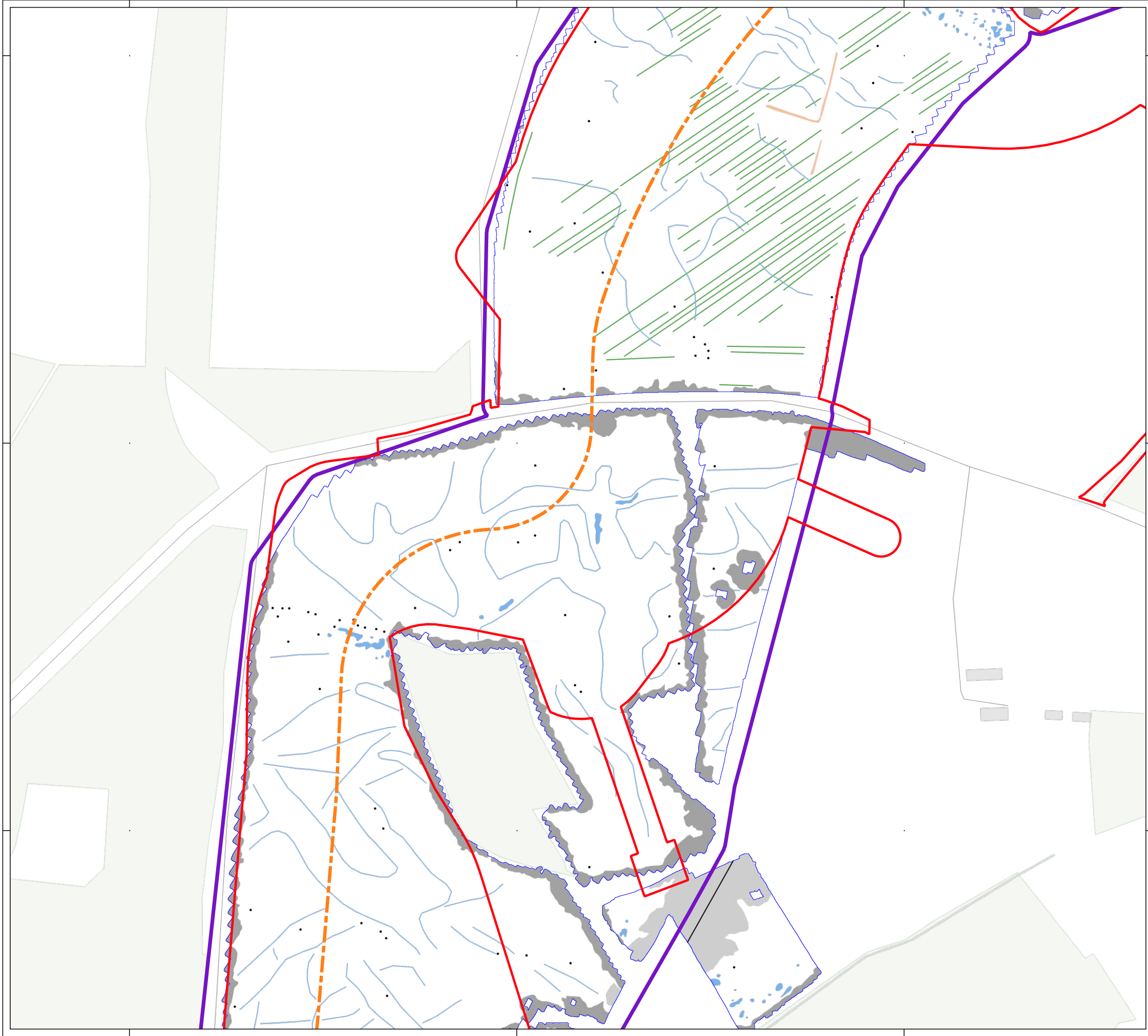




- Key
- Order Limits
 - Geophysical Survey Area
 - Survey Extent
 - Proposed Underground Cable Alignment
 - XY Trace (25nT/cm)

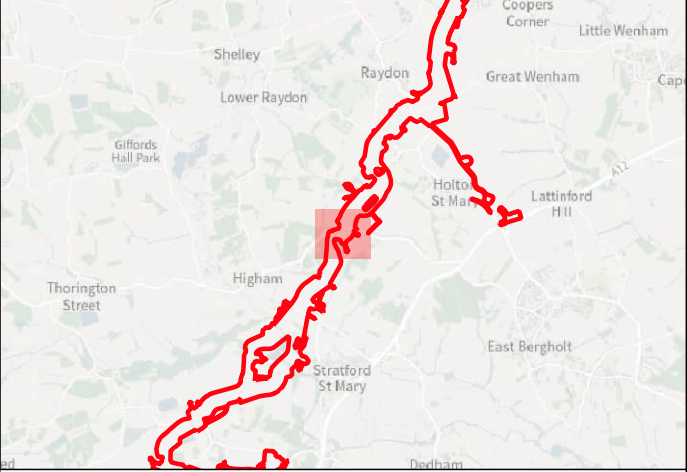
0 40 80 m

Contains Ordnance Survey data © Crown Copyright and database right 2026.
This material is for client report only © Headland Archaeology. No unauthorised reproduction.

Site:	EAGR23
Created by:	KS
Checked by:	KH
Version:	v1.2
Date:	27/01/2026
Scale:	1:2,500 @ A3





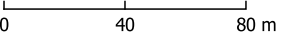


Key

- Order Limits
- Geophysical Survey Area
- Survey Extent
- Proposed Underground Cable Alignment

Geophys Interpretation

- Ferrous Objects
- Agriculture
- Natural
- Service
- Magnetic Disturbance (Above Ground)
- Magnetic Disturbance (Below Ground)
- Natural
- Possible Archaeology



Contains Ordnance Survey data © Crown Copyright and database right 2026.

This material is for client report only © Headland Archaeology. No unauthorised reproduction.

Site:	EAGR23
Created by:	KS
Checked by:	KH
Version:	v1.2
Date:	27/01/2026
Scale:	1:2,500 @ A3

604250

604500

604750



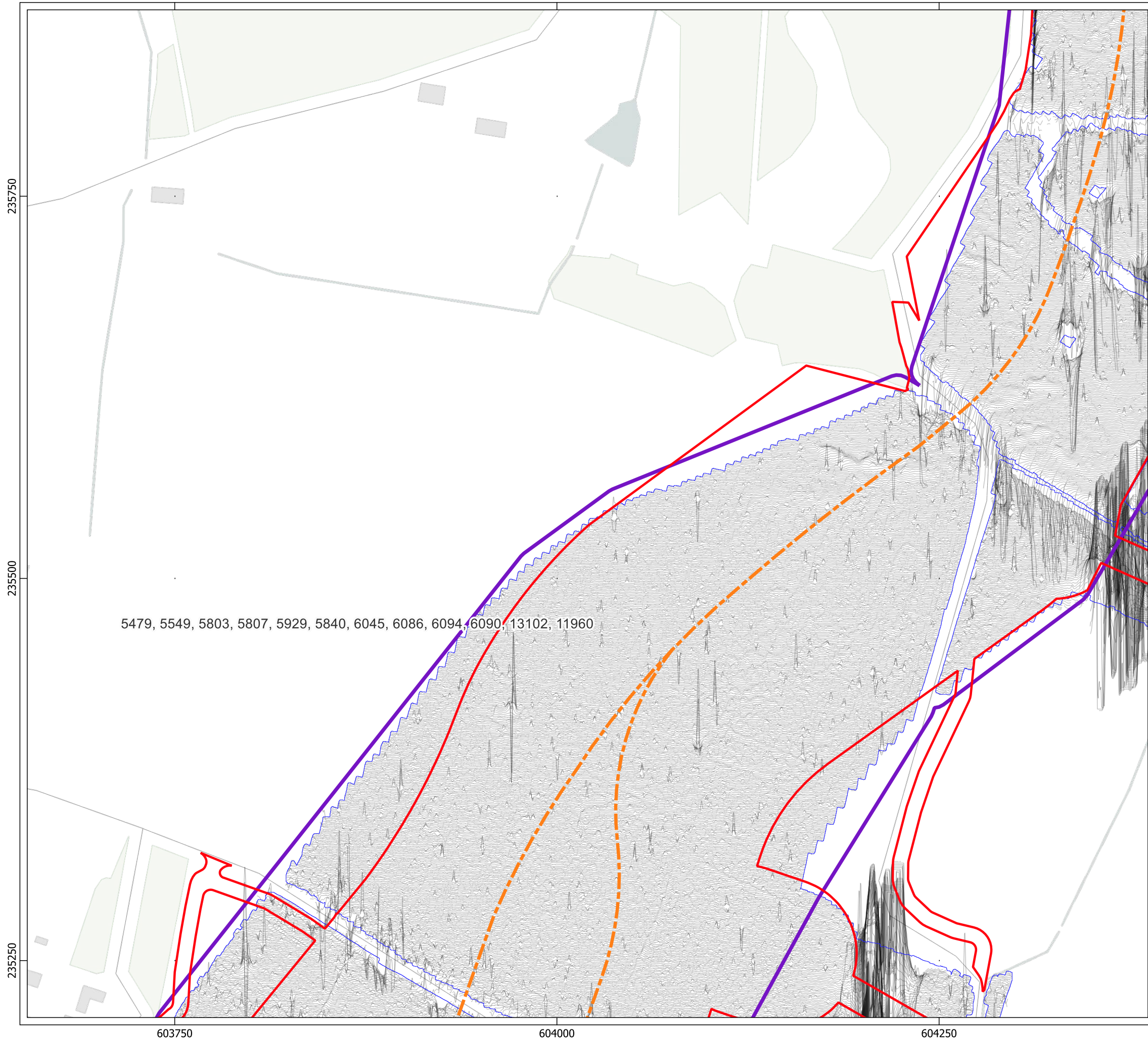
Key



- Order Limits
- Geophysical Survey Area
- Survey Extent
- Proposed Underground Cable Alignment


Contains Ordnance Survey data © Crown Copyright and database right 2026.

This material is for client report only © Headland Archaeology. No unauthorised reproduction.






Site:	EAGR23
Created by:	KS
Checked by:	KH
Version:	v1.2
Date:	27/01/2026
Scale:	1:2,500 @ A3

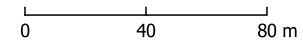






Key

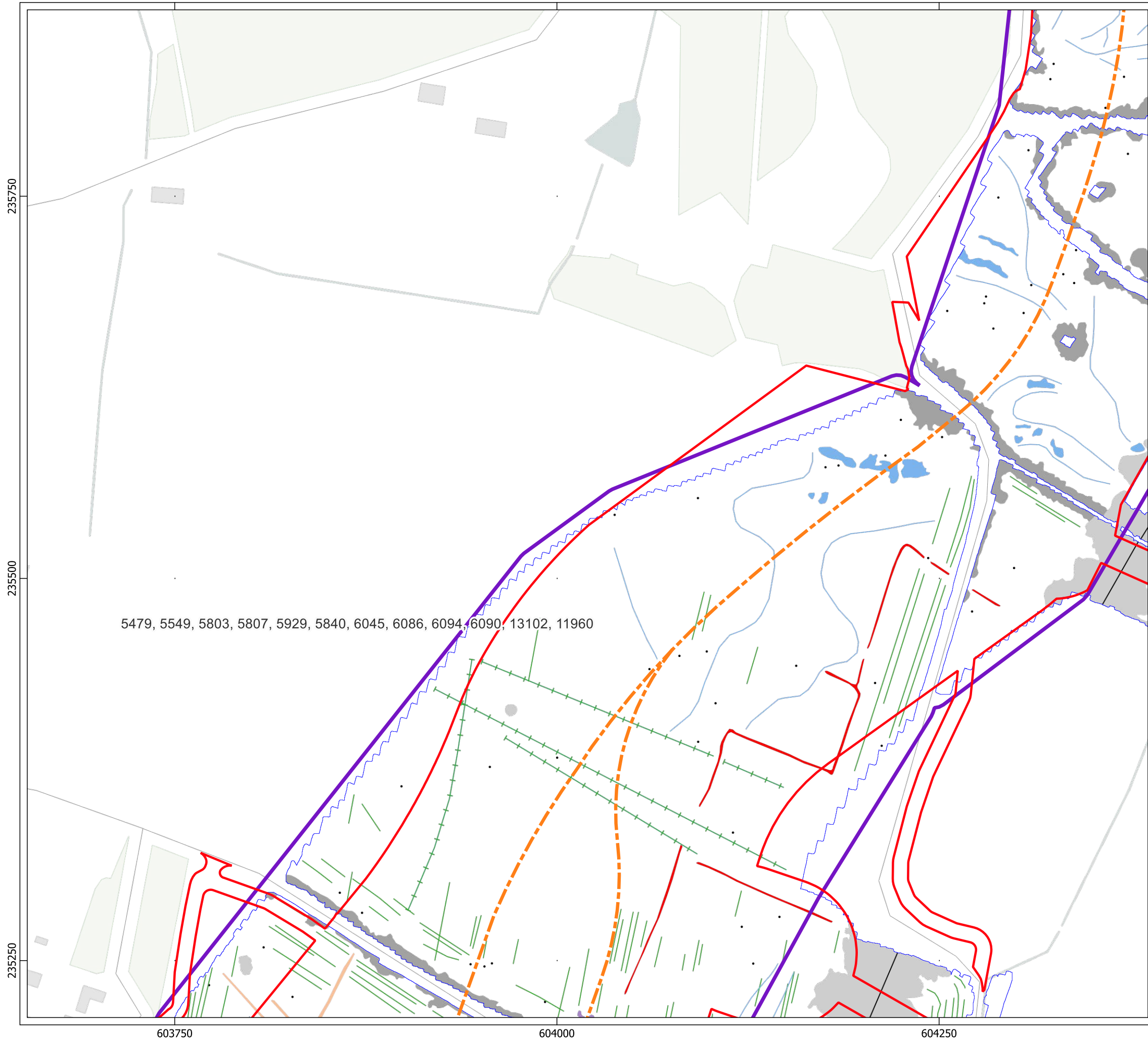
-  Order Limits
-  Geophysical Survey Area
-  Survey Extent
-  Proposed Underground Cable Alignment
-  XY Trace (25nT/cm)





Contains Ordnance Survey data © Crown Copyright and database right 2026.

This material is for client report only © Headland Archaeology. No unauthorised reproduction.

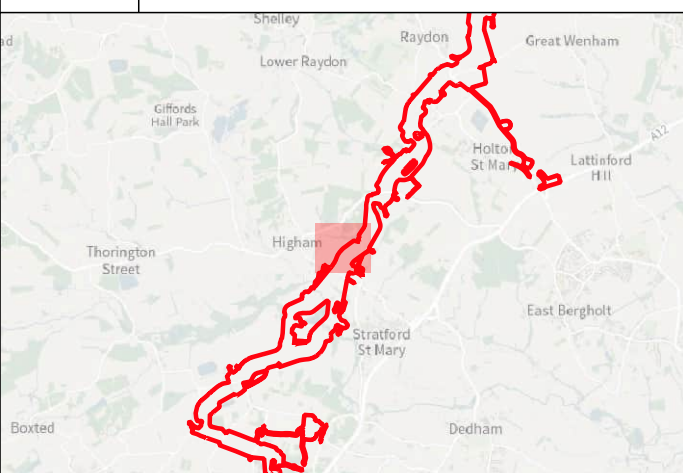
Site:	EAGR23
Created by:	KS
Checked by:	KH
Version:	v1.2
Date:	27/01/2026
Scale:	1:2,500 @ A3





















HEADLAND
ARCHAEOLOGY
an RSK company



Key

-  Order Limits
-  Geophysical Survey Area
-  Survey Extent
-  Proposed Underground Cable Alignment

Geophys Interpretation

-  Ferrous Objects
-  Agriculture
-  Field Drain
-  Natural
-  Service
-  Archaeology
-  Magnetic Disturbance (Above Ground)
-  Magnetic Disturbance (Below Ground)
-  Natural
-  Possible Archaeology
-  Uncertain





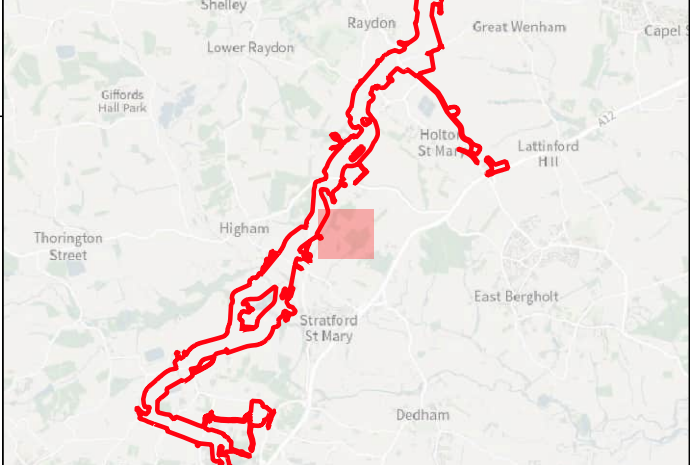
Contains Ordnance Survey data © Crown Copyright and database right 2026.

This material is for client report only © Headland Archaeology. No unauthorised reproduction.




Site:	EAGR23
Created by:	KS
Checked by:	KH
Version:	v1.2
Date:	27/01/2026
Scale:	1:2,500 @ A3








Key

-  Order Limits
-  Geophysical Survey Area
-  Survey Extent



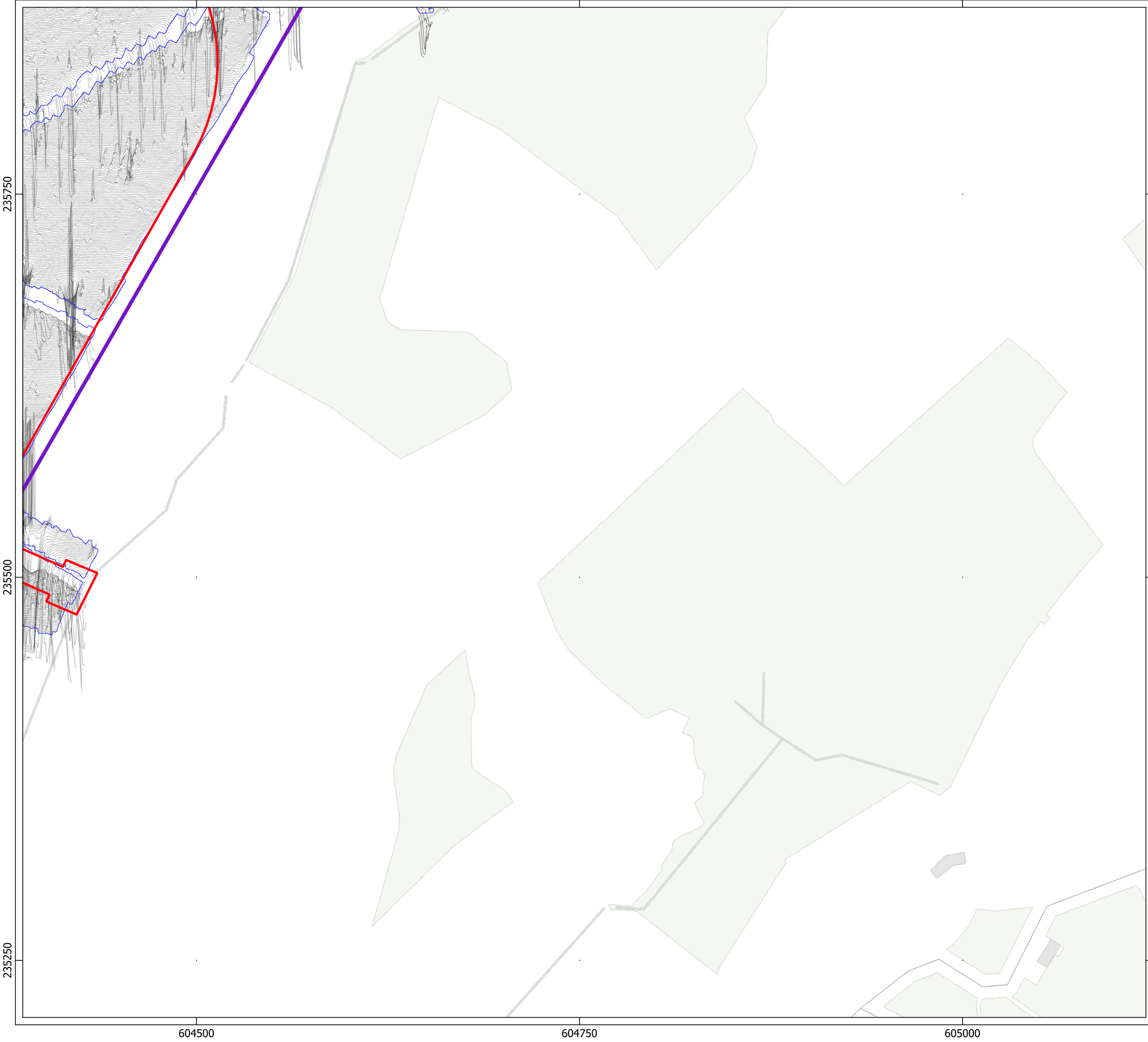
0 40 80 m



Contains Ordnance Survey data © Crown Copyright and database right 2026.

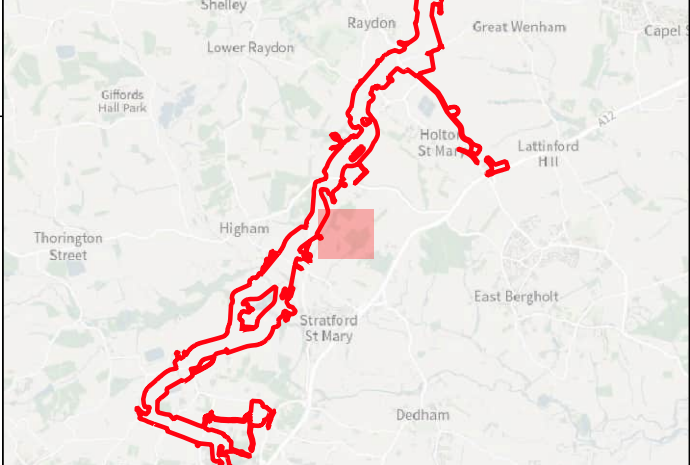
This material is for client report only © Headland Archaeology. No unauthorised reproduction.

Site:	EAGR23
Created by:	KS
Checked by:	KH
Version:	v1.2
Date:	27/01/2026
Scale:	1:2,500 @ A3





Illus - 384 Processed greyscale magnetometer data; Subsector 50

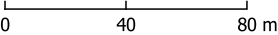






Key

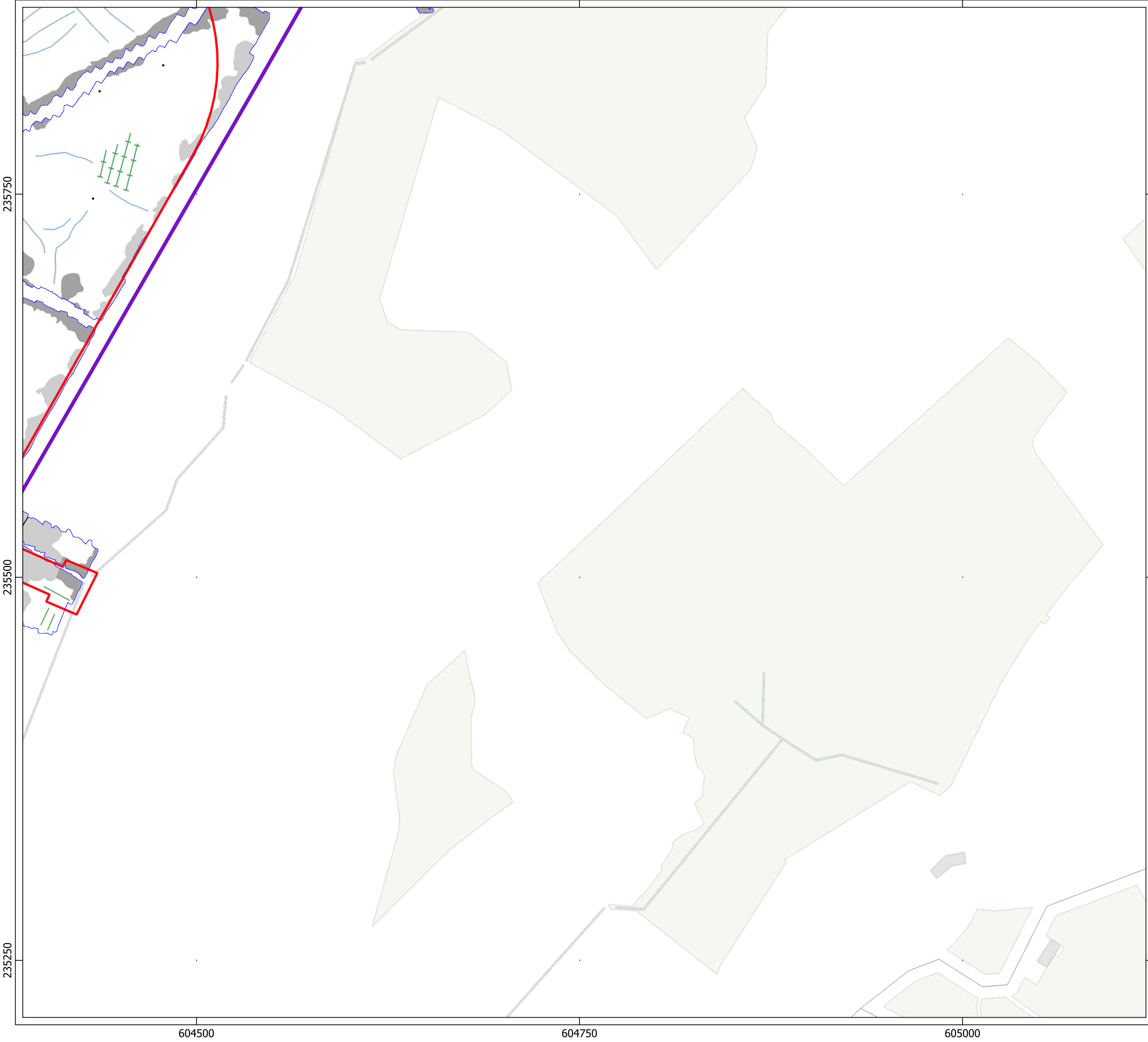
-  Order Limits
-  Geophysical Survey Area
-  Survey Extent
-  XY Trace (25nT/cm)





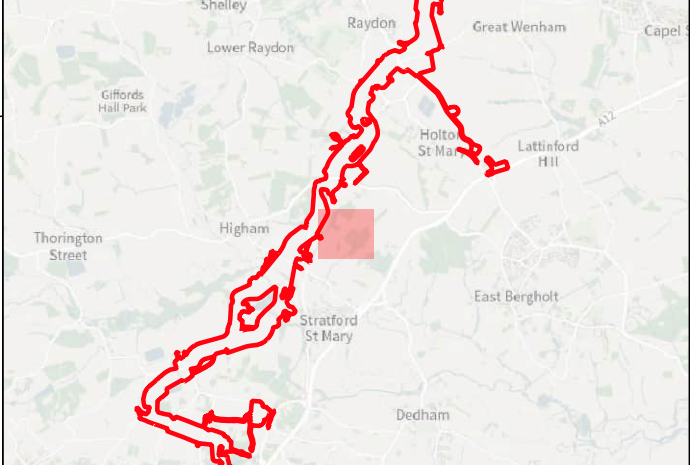
Contains Ordnance Survey data © Crown Copyright and database right 2026.

This material is for client report only © Headland Archaeology. No unauthorised reproduction.




Site:	EAGR23
Created by:	KS
Checked by:	KH
Version:	v1.2
Date:	27/01/2026
Scale:	1:2,500 @ A3












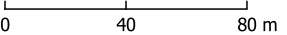


Key

-  Order Limits
-  Geophysical Survey Area
-  Survey Extent

Geophys Interpretation

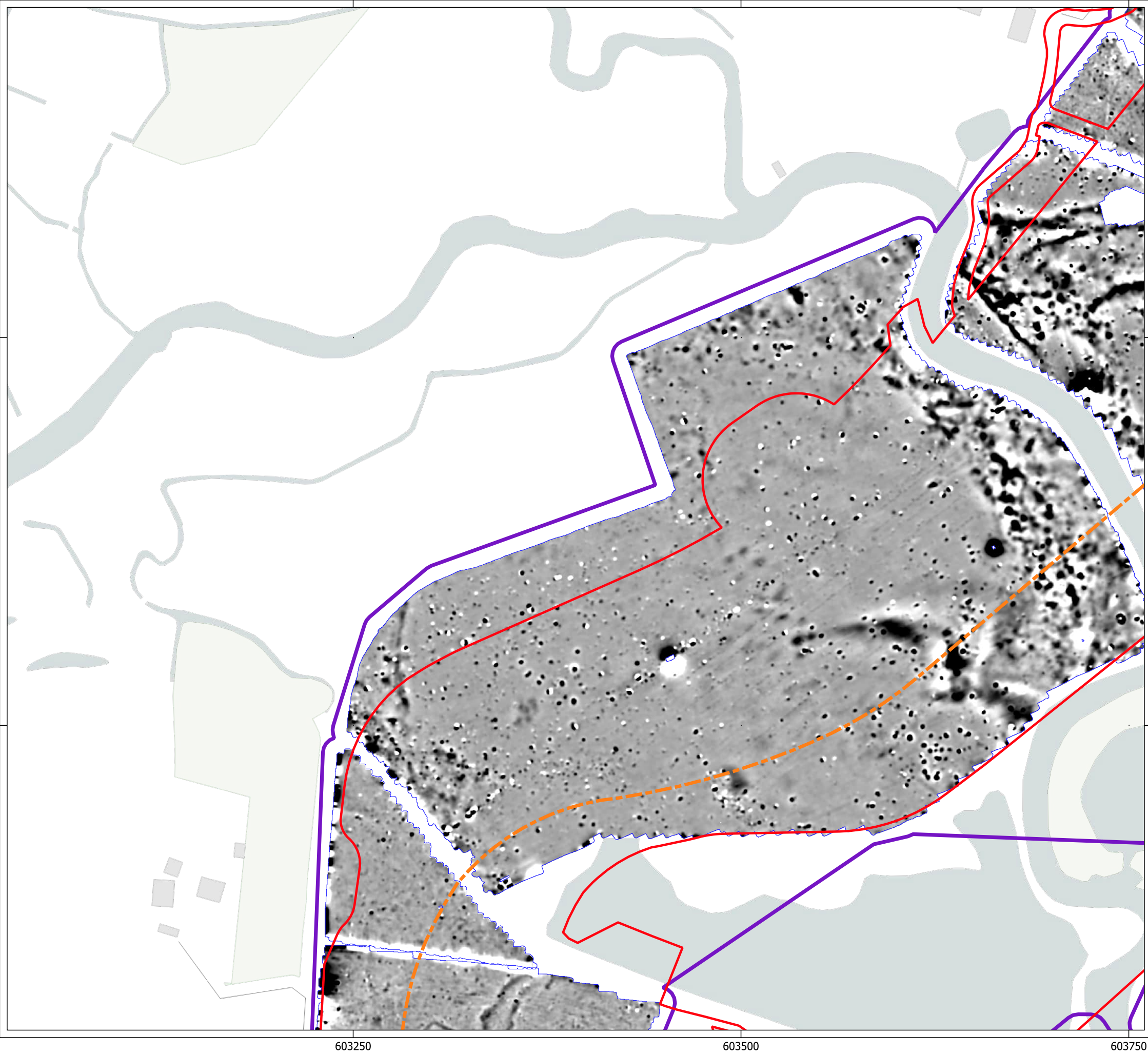
-  Ferrous Objects
-  Agriculture
-  Field Drain
-  Natural
-  Service
-  Magnetic Disturbance (Above Ground)
-  Magnetic Disturbance (Below Ground)





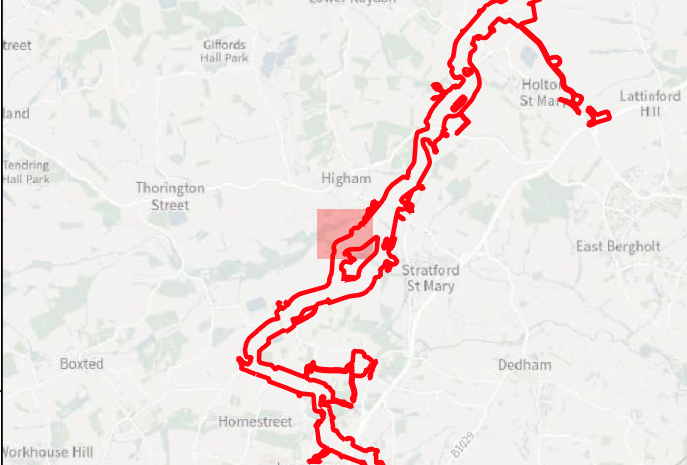
Contains Ordnance Survey data © Crown Copyright and database right 2026.

This material is for client report only © Headland Archaeology. No unauthorised reproduction.





Site:	EAGR23
Created by:	KS
Checked by:	KH
Version:	v1.2
Date:	27/01/2026
Scale:	1:2,500 @ A3






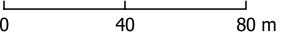


Key

-  Order Limits
-  Geophysical Survey Area
-  Survey Extent
-  Proposed Underground Cable Alignment



+2nT
-1nT



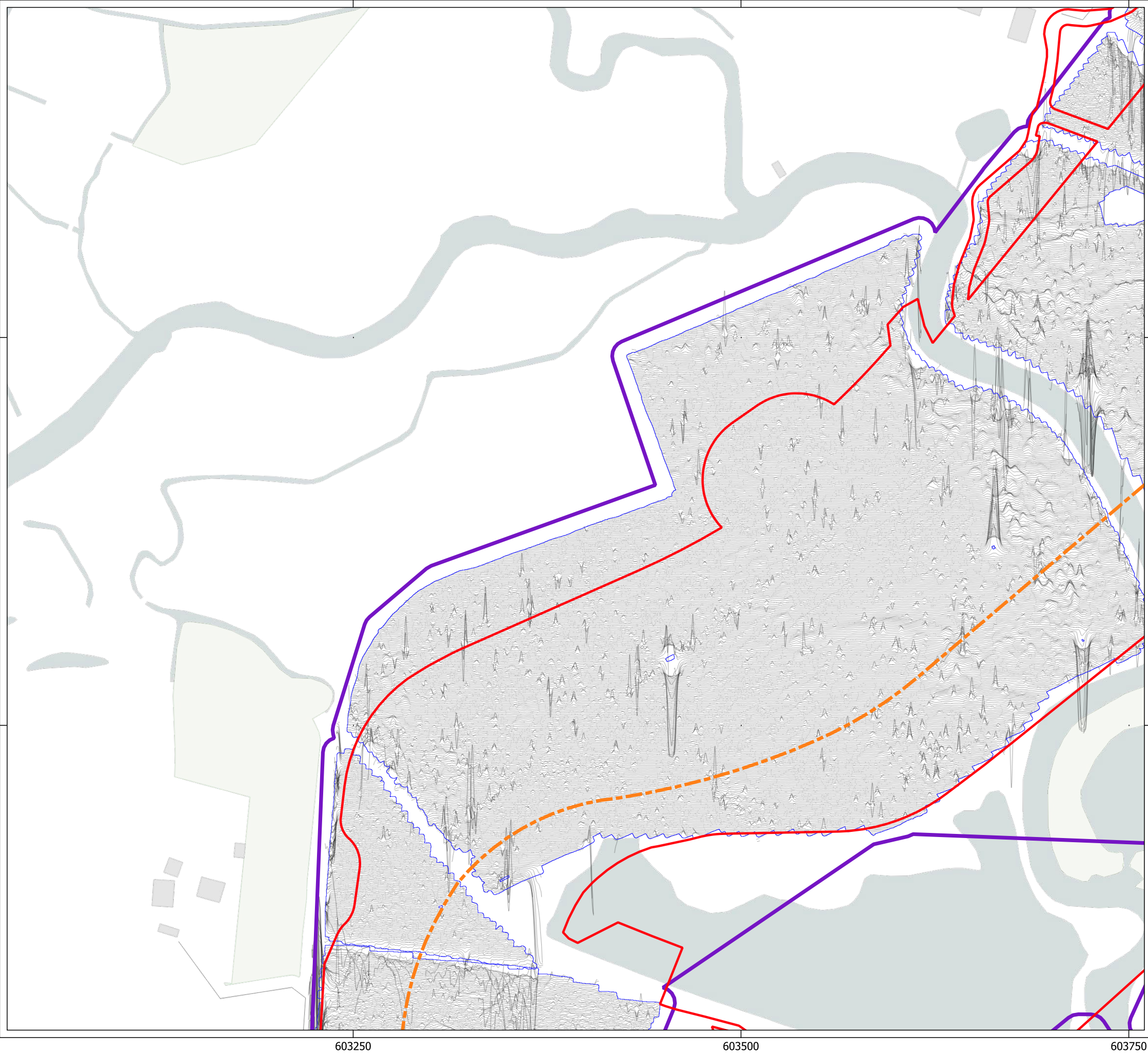
0 40 80 m



Contains Ordnance Survey data © Crown Copyright and database right 2026.

This material is for client report only © Headland Archaeology. No unauthorised reproduction.

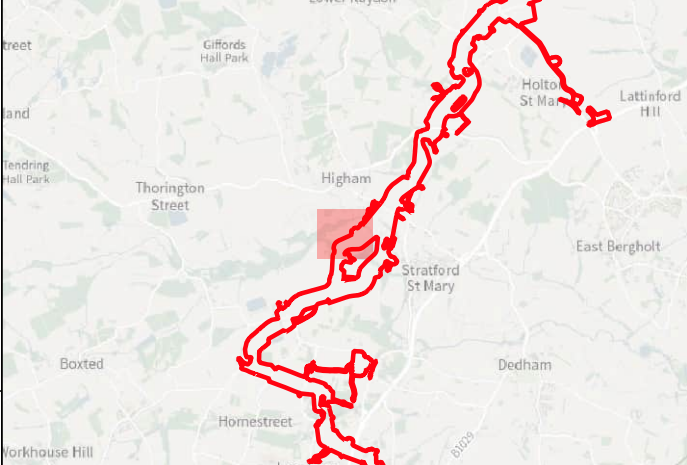
Site:	EAGR23
Created by:	KS
Checked by:	KH
Version:	v1.2
Date:	27/01/2026
Scale:	1:2,500 @ A3

Illus - 387 Processed greyscale magnetometer data; Subsector 51








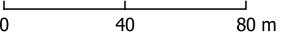


HEADLAND
ARCHAEOLOGY
an RSK company



Key

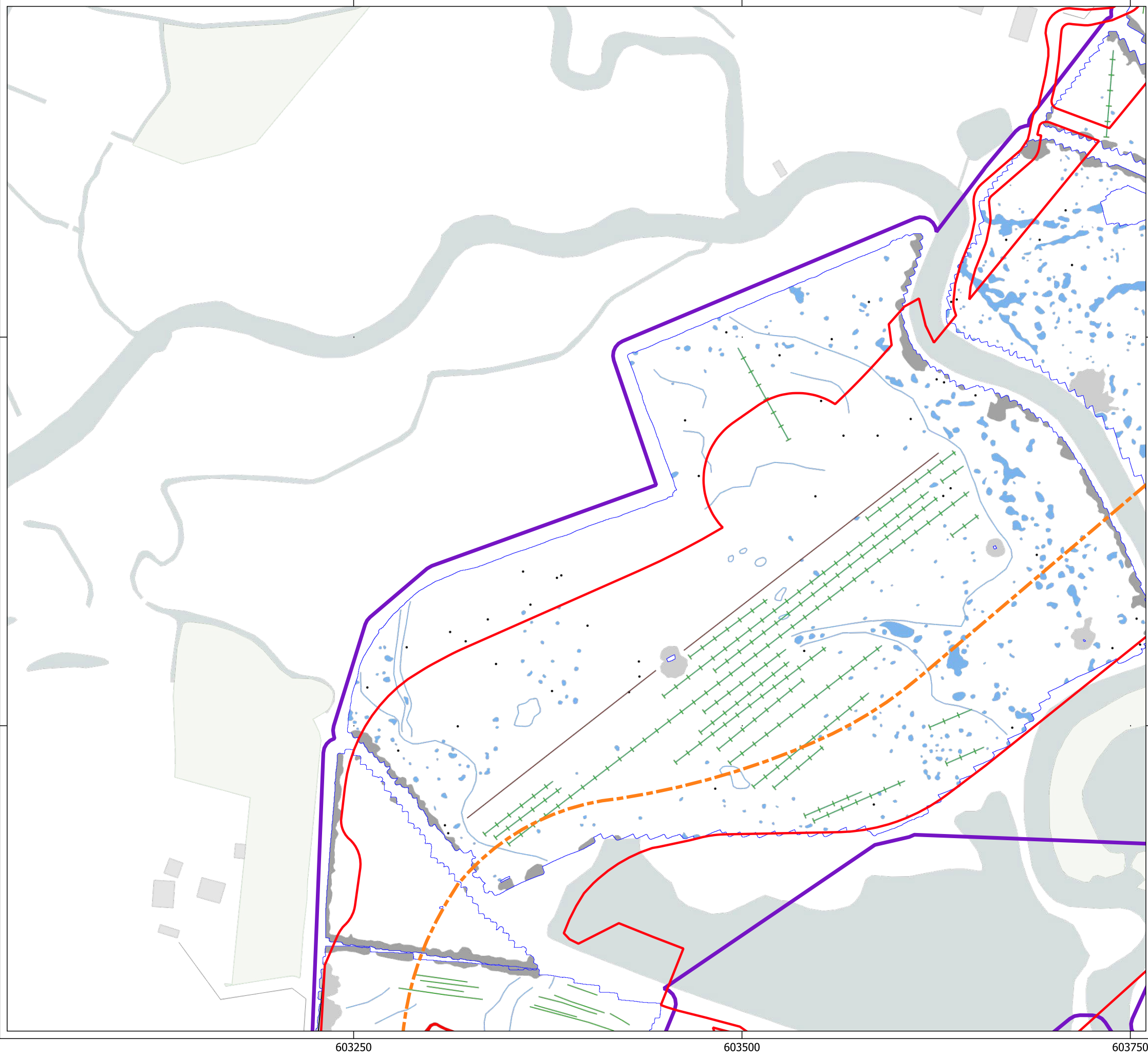
-  Order Limits
-  Geophysical Survey Area
-  Survey Extent
-  Proposed Underground Cable Alignment
-  XY Trace (25nT/cm)





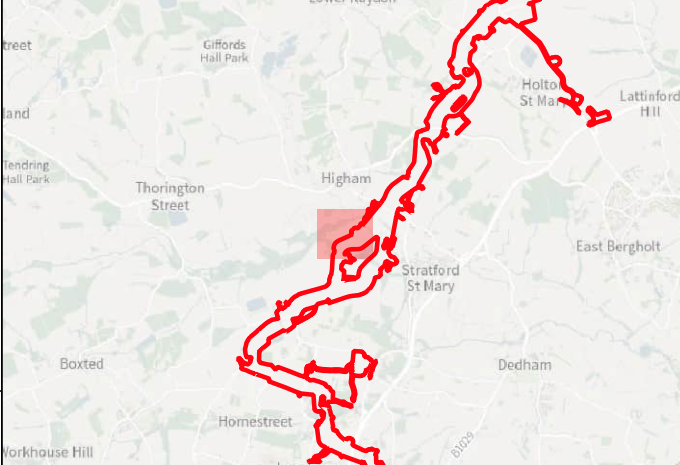
Contains Ordnance Survey data © Crown Copyright and database right 2026.

This material is for client report only © Headland Archaeology. No unauthorised reproduction.

Site:	EAGR23
Created by:	KS
Checked by:	KH
Version:	v1.2
Date:	27/01/2026
Scale:	1:2,500 @ A3





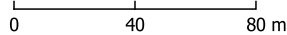


Key

- Order Limits
- Geophysical Survey Area
- Survey Extent
- Proposed Underground Cable Alignment

Geophys Interpretation

- Ferrous Objects
- Agriculture
- Field Boundary
- + — Field Drain
- Natural
- Service
- Archaeology
- Magnetic Disturbance (Above Ground)
- Magnetic Disturbance (Below Ground)
- Natural





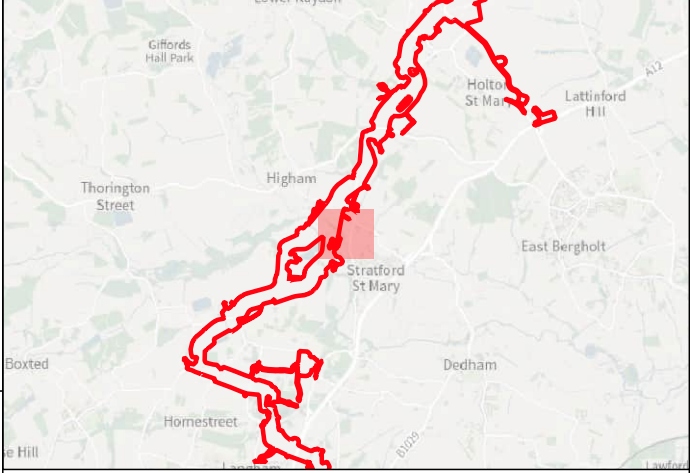
Contains Ordnance Survey data © Crown Copyright and database right 2026.

This material is for client report only © Headland Archaeology. No unauthorised reproduction.





Site:	EAGR23
Created by:	KS
Checked by:	KH
Version:	v1.2
Date:	27/01/2026
Scale:	1:2,500 @ A3








Key

-  Order Limits
-  Geophysical Survey Area
-  Survey Extent
-  Proposed Underground Cable Alignment

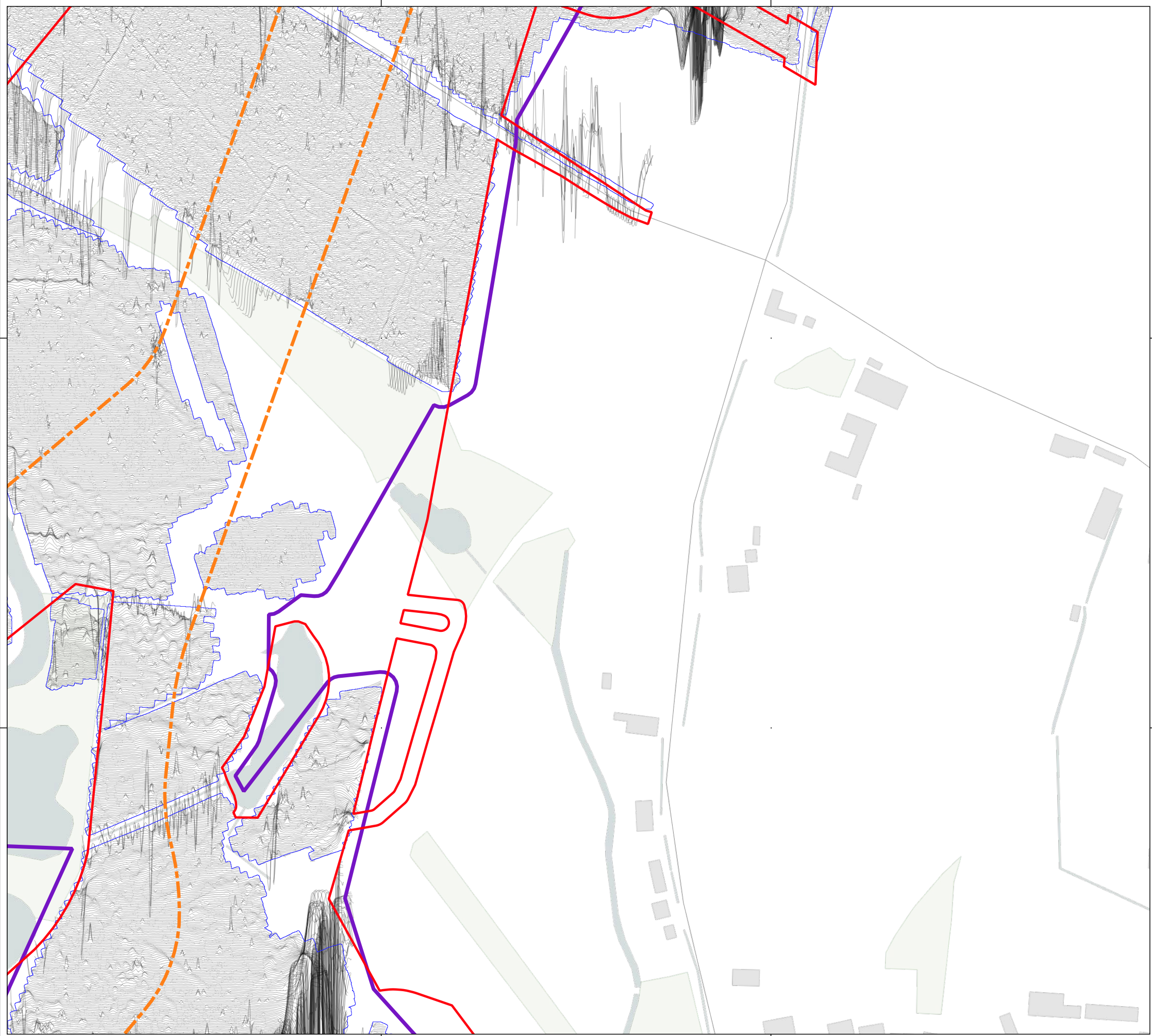



0 40 80 m


Contains Ordnance Survey data © Crown Copyright and database right 2026.

This material is for client report only © Headland Archaeology. No unauthorised reproduction.

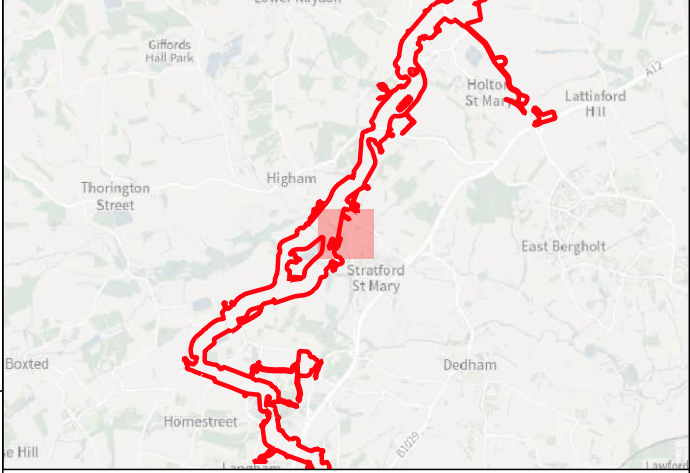
Site:	EAGR23
Created by:	KS
Checked by:	KH
Version:	v1.2
Date:	27/01/2026
Scale:	1:2,500 @ A3










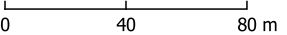


HEADLAND
ARCHAEOLOGY
an RSK company



Key

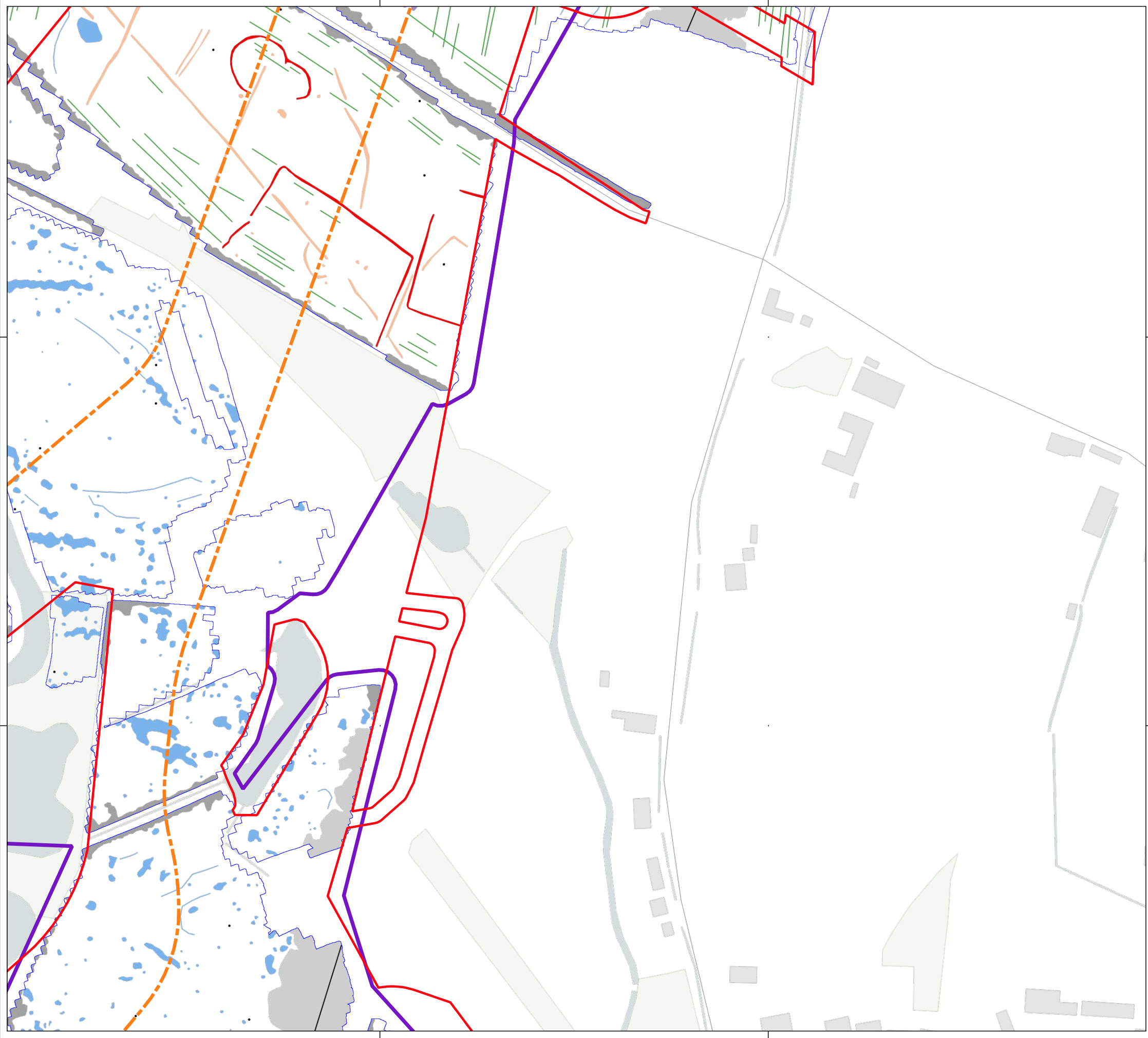
-  Order Limits
-  Geophysical Survey Area
-  Survey Extent
-  Proposed Underground Cable Alignment
-  XY Trace (25nT/cm)





Contains Ordnance Survey data © Crown Copyright and database right 2026.

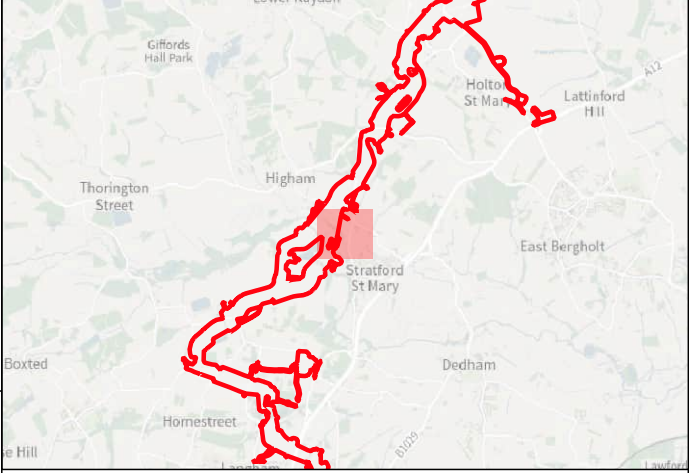
This material is for client report only © Headland Archaeology. No unauthorised reproduction.

Site:	EAGR23
Created by:	KS
Checked by:	KH
Version:	v1.2
Date:	27/01/2026
Scale:	1:2,500 @ A3





an RSK company

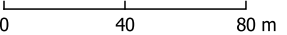


Key

- Order Limits
- Geophysical Survey Area
- Survey Extent
- Proposed Underground Cable Alignment

Geophys Interpretation

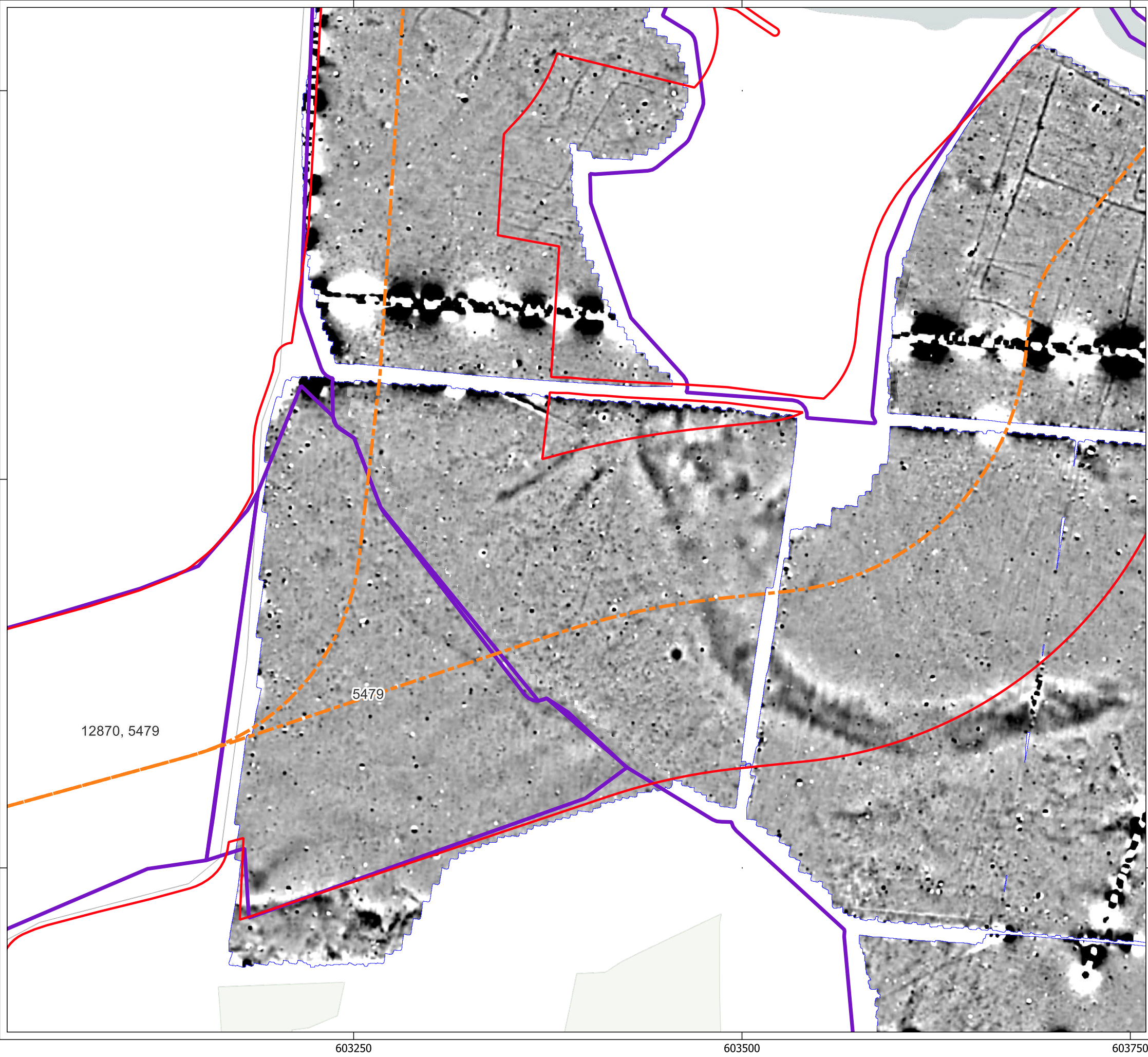
- Ferrous Objects
- Agriculture
- Natural
- Service
- Archaeology
- Magnetic Disturbance (Above Ground)
- Magnetic Disturbance (Below Ground)
- Natural
- Possible Archaeology
- Uncertain





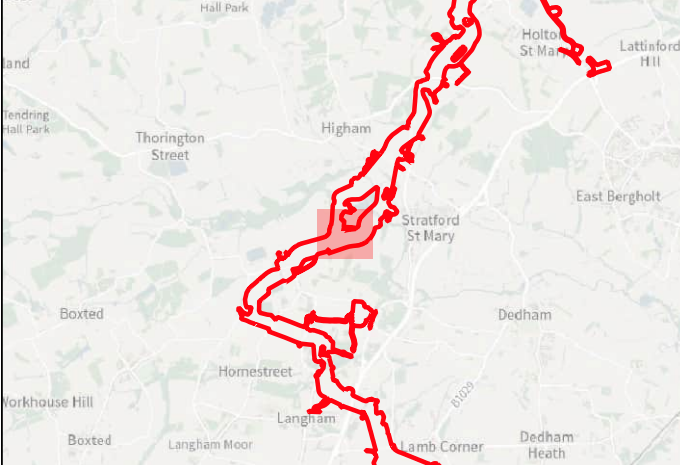
Contains Ordnance Survey data © Crown Copyright and database right 2026.

This material is for client report only © Headland Archaeology. No unauthorised reproduction.

Site:	EAGR23
Created by:	KS
Checked by:	KH
Version:	v1.2
Date:	27/01/2026
Scale:	1:2,500 @ A3








Key

- Order Limits
- Geophysical Survey Area
- Survey Extent
- Proposed Underground Cable Alignment



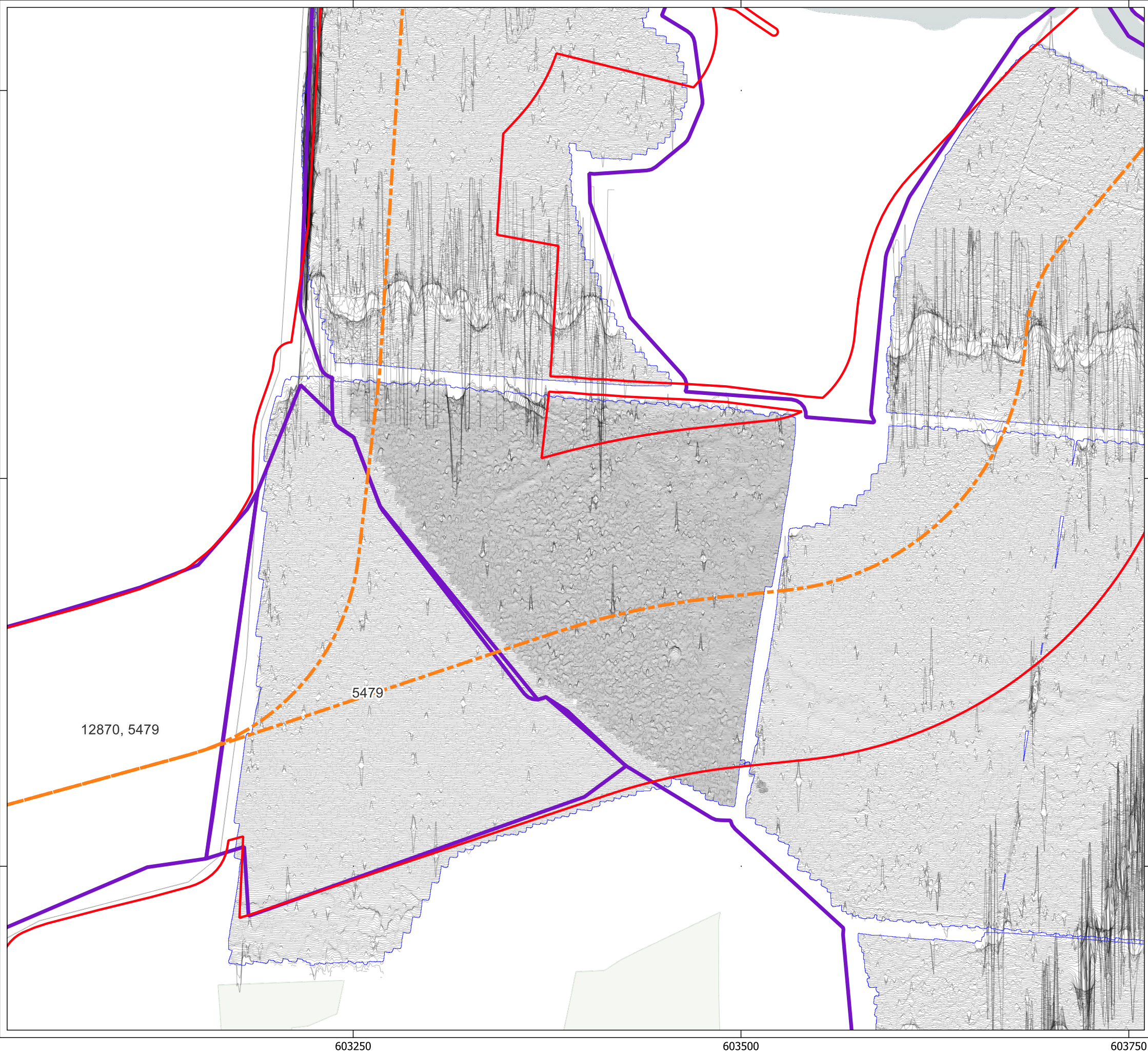
0 40 80 m



Contains Ordnance Survey data © Crown Copyright and database right 2026.

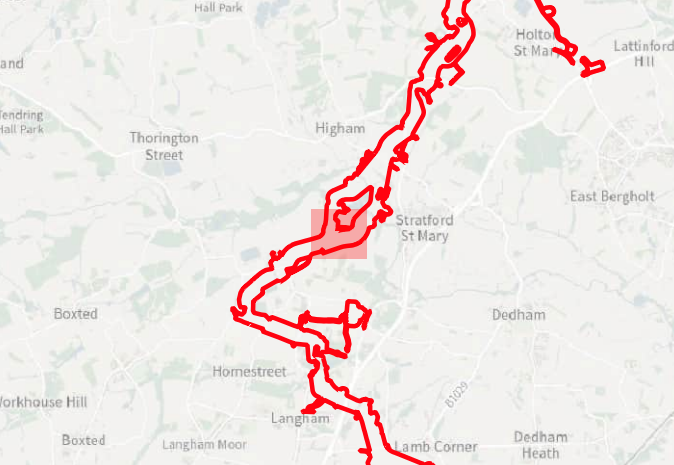
This material is for client report only © Headland Archaeology. No unauthorised reproduction.

Site:	EAGR23
Created by:	KS
Checked by:	KH
Version:	v1.2
Date:	27/01/2026
Scale:	1:2,500 @ A3






Illus - 393 Processed greyscale magnetometer data; Subsector 53

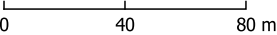






Key

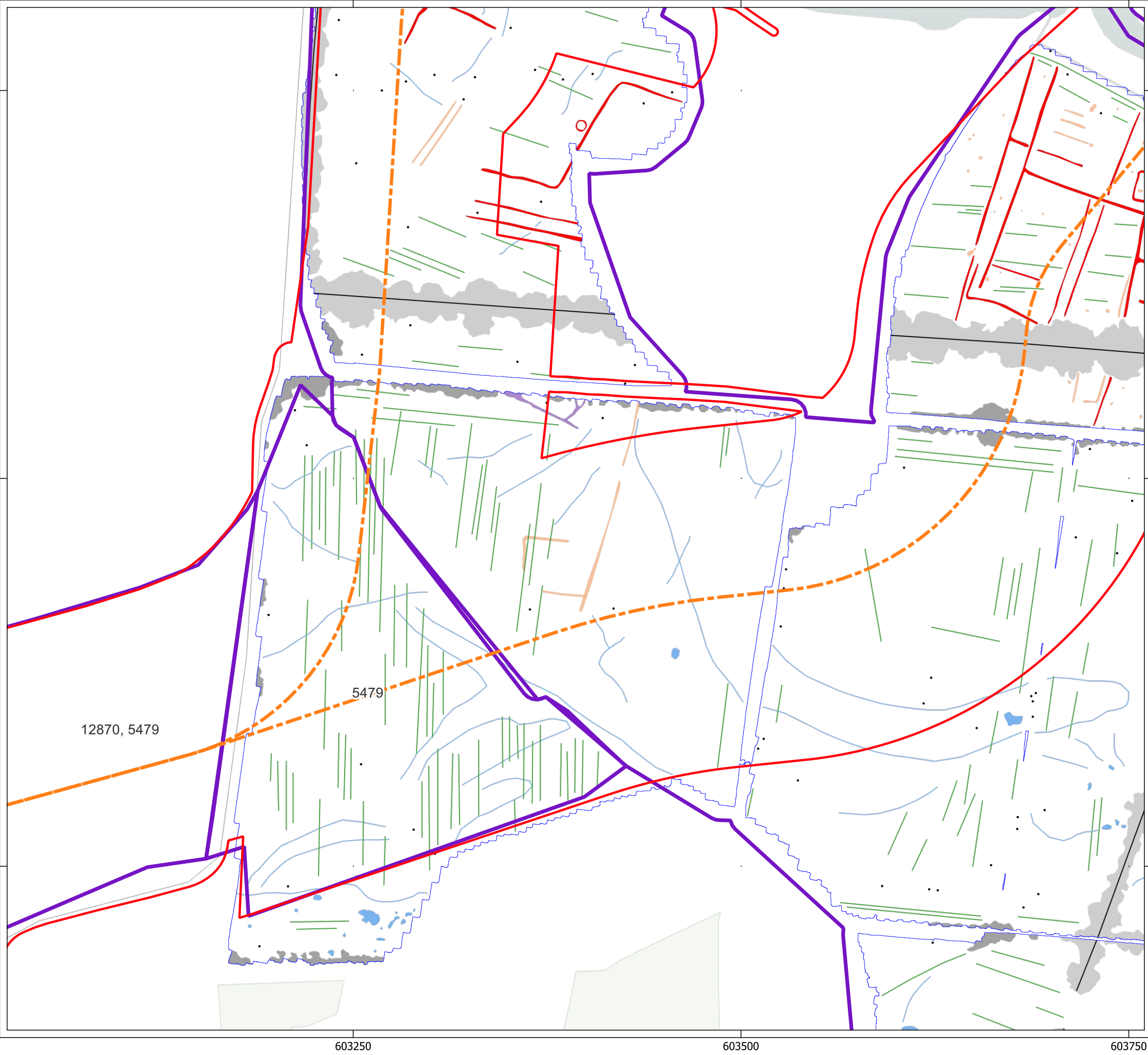
-  Order Limits
-  Geophysical Survey Area
-  Survey Extent
-  Proposed Underground Cable Alignment
-  XY Trace (25nT/cm)





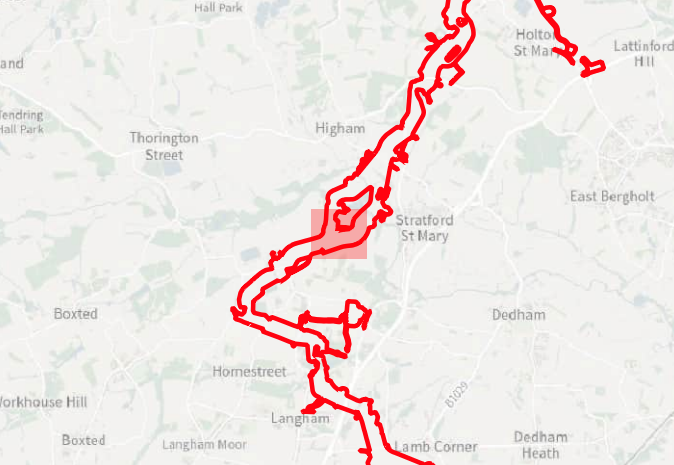
Contains Ordnance Survey data © Crown Copyright and database right 2026.

This material is for client report only © Headland Archaeology. No unauthorised reproduction.





Site:	EAGR23
Created by:	KS
Checked by:	KH
Version:	v1.2
Date:	27/01/2026
Scale:	1:2,500 @ A3















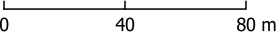


Key

-  Order Limits
-  Geophysical Survey Area
-  Survey Extent
-  Proposed Underground Cable Alignment

Geophys Interpretation

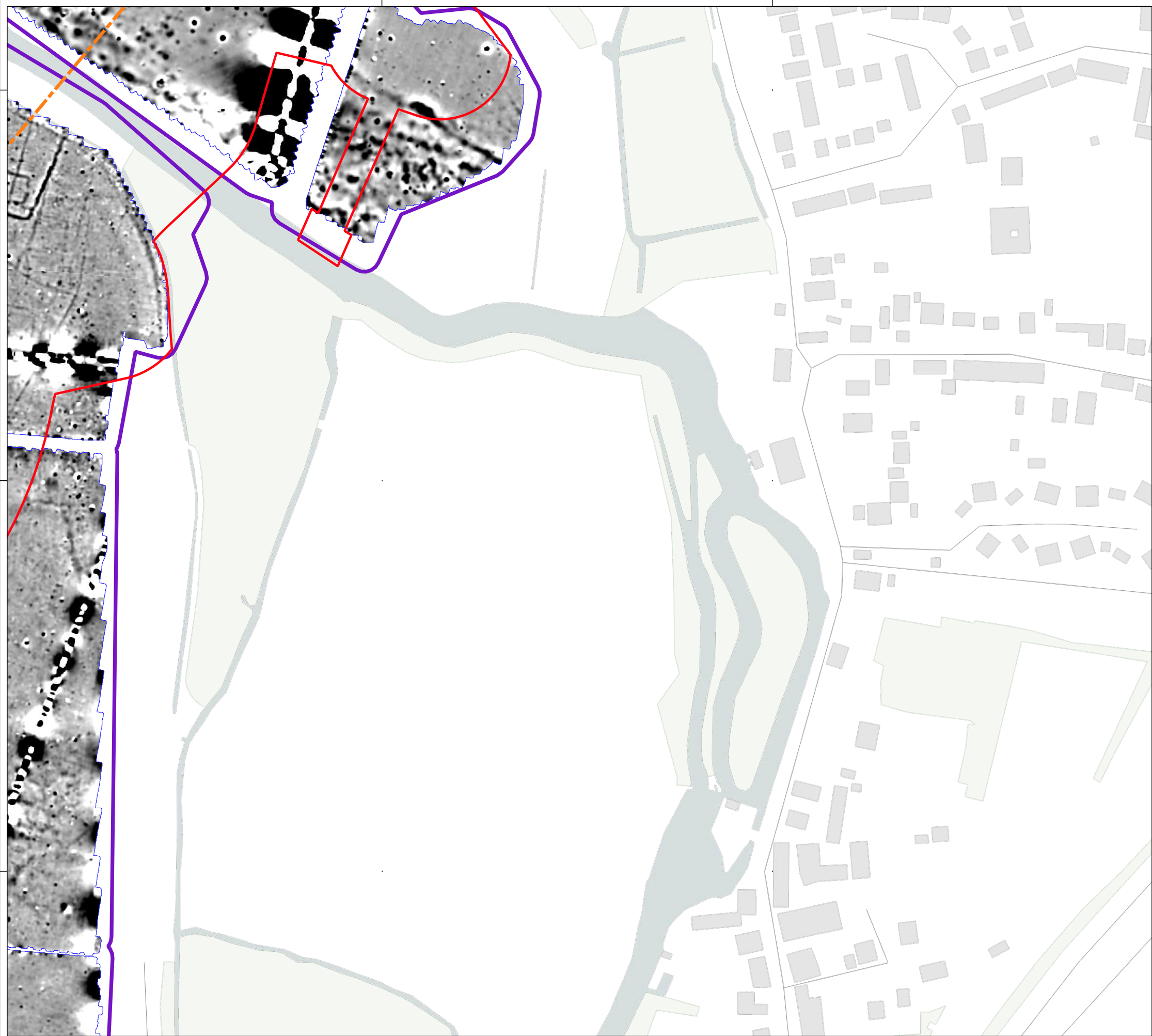
-  Ferrous Objects
-  Agriculture
-  Natural
-  Service
-  Archaeology
-  Magnetic Disturbance (Above Ground)
-  Magnetic Disturbance (Below Ground)
-  Natural
-  Possible Archaeology
-  Uncertain



Contains Ordnance Survey data © Crown Copyright and database right 2026.

This material is for client report only © Headland Archaeology. No unauthorised reproduction.

Site:	EAGR23
Created by:	KS
Checked by:	KH
Version:	v1.2
Date:	27/01/2026
Scale:	1:2,500 @ A3





234500

234250

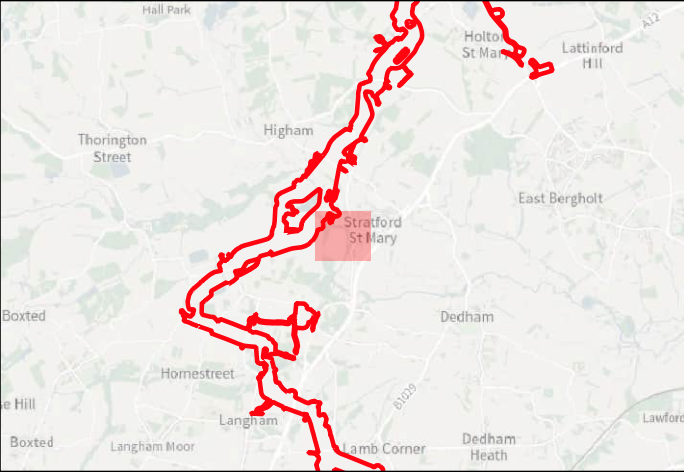
234000

604000

604250

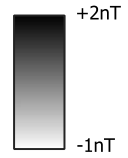


an **RSK** company

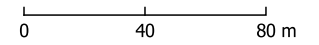


Key

- Order Limits
- Geophysical Survey Area
- Survey Extent
- Proposed Underground Cable Alignment



+2nT
-1nT

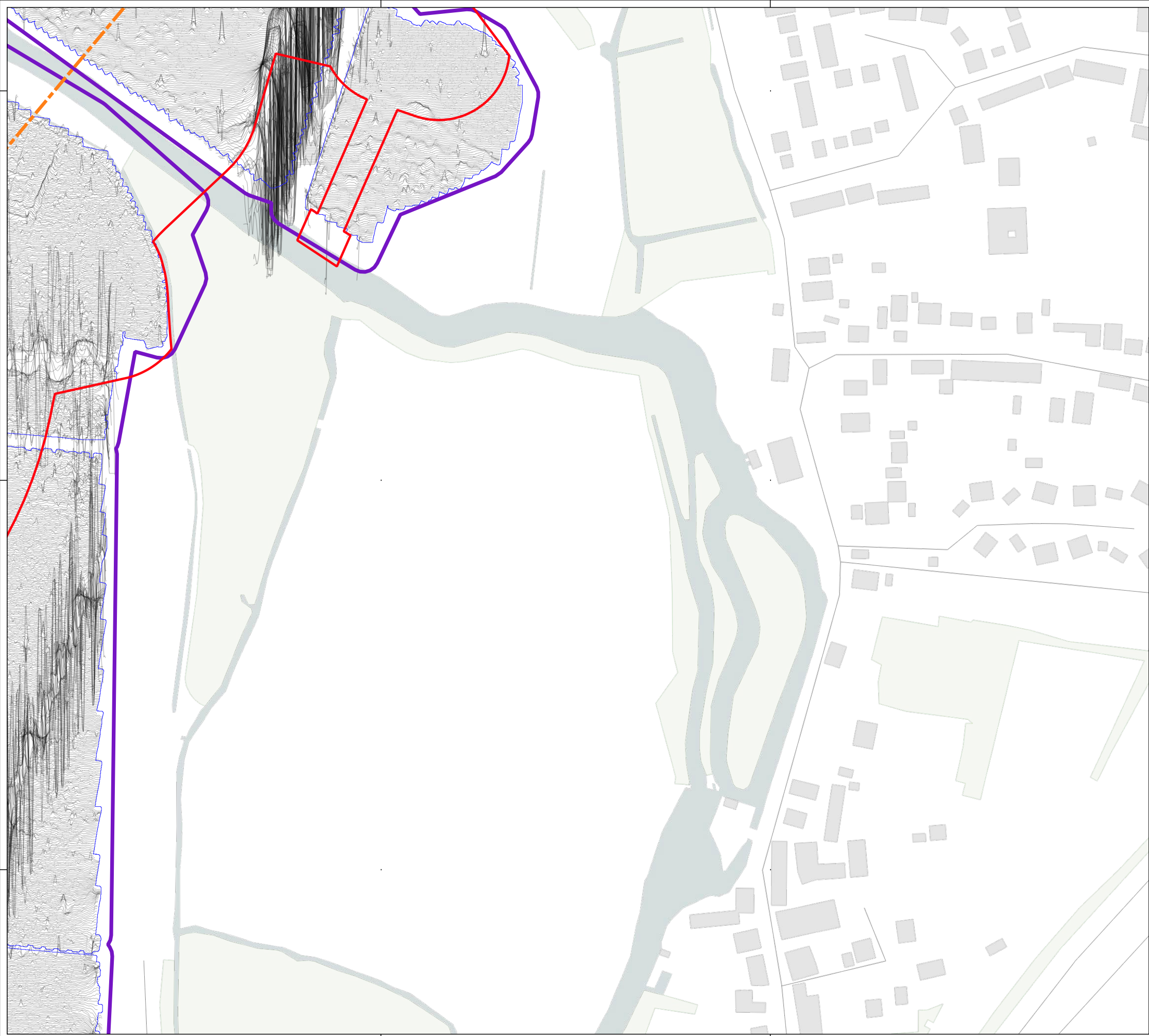




0 40 80 m

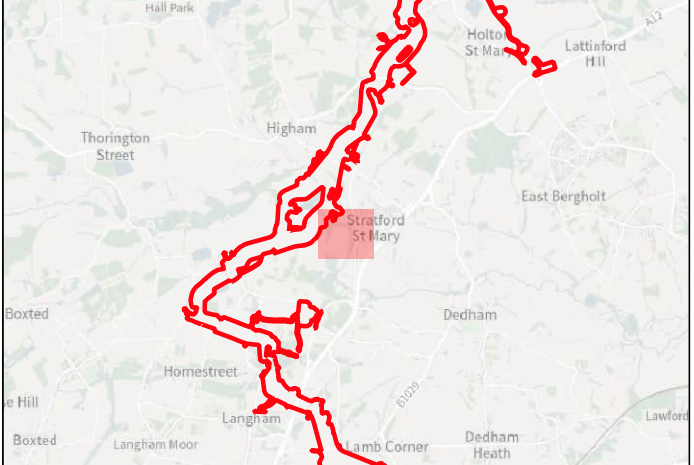
Contains Ordnance Survey data © Crown Copyright and database right 2026.
This material is for client report only © Headland Archaeology. No unauthorised reproduction.

Site:	EAGR23
Created by:	KS
Checked by:	KH
Version:	v1.2
Date:	27/01/2026
Scale:	1:2,500 @ A3

Illus - 396 Processed greyscale magnetometer data; Subsector 54

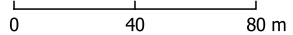






Key

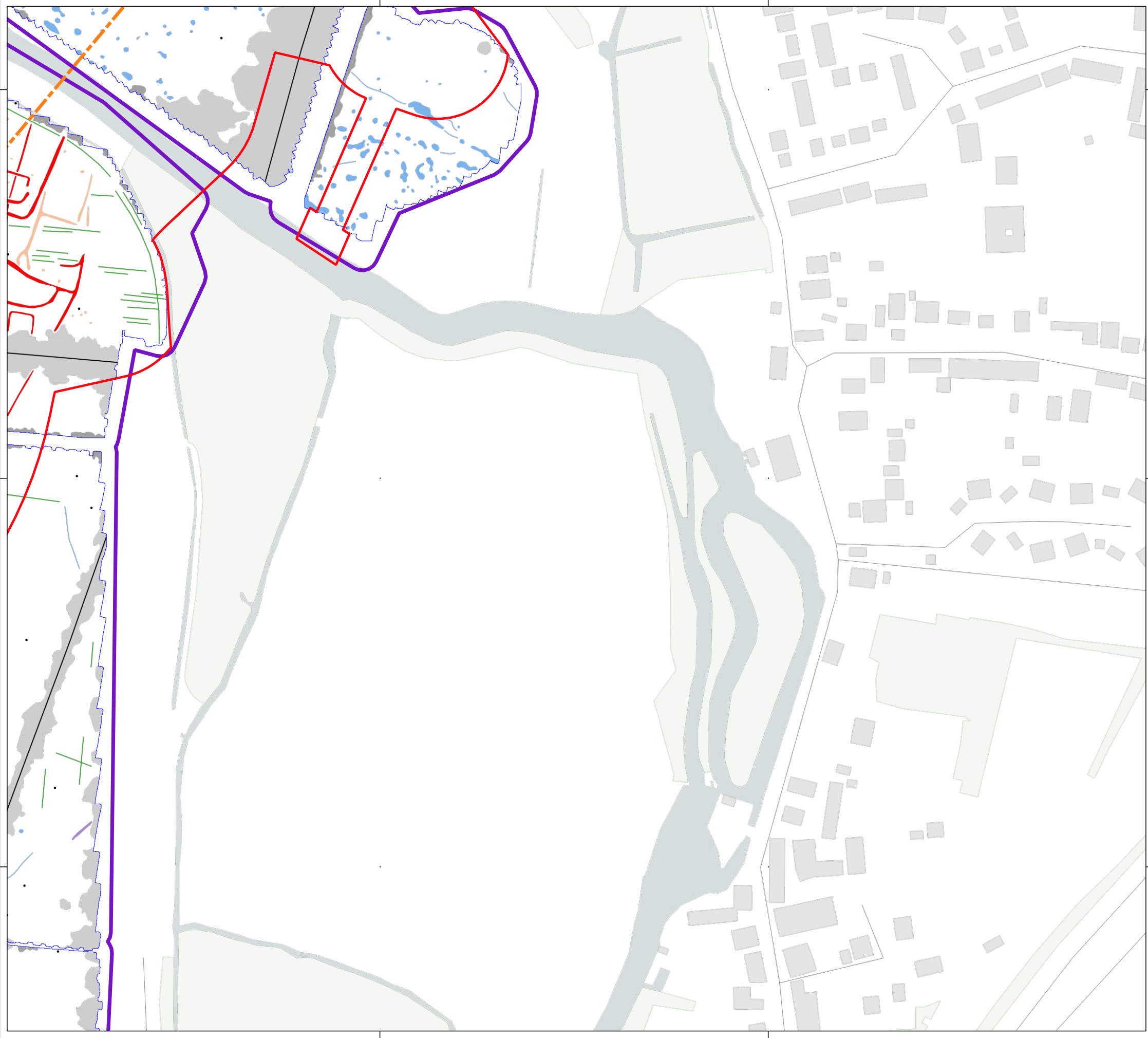
- Order Limits
- Geophysical Survey Area
- Survey Extent
- Proposed Underground Cable Alignment
- XY Trace (25nT/cm)





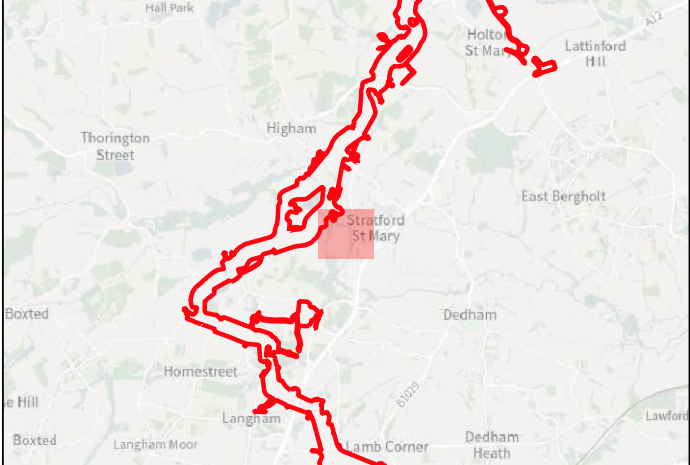
Contains Ordnance Survey data © Crown Copyright and database right 2026.

This material is for client report only © Headland Archaeology. No unauthorised reproduction.





Site:	EAGR23
Created by:	KS
Checked by:	KH
Version:	v1.2
Date:	27/01/2026
Scale:	1:2,500 @ A3















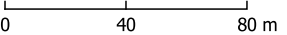


Key

-  Order Limits
-  Geophysical Survey Area
-  Survey Extent
-  Proposed Underground Cable Alignment

Geophys Interpretation

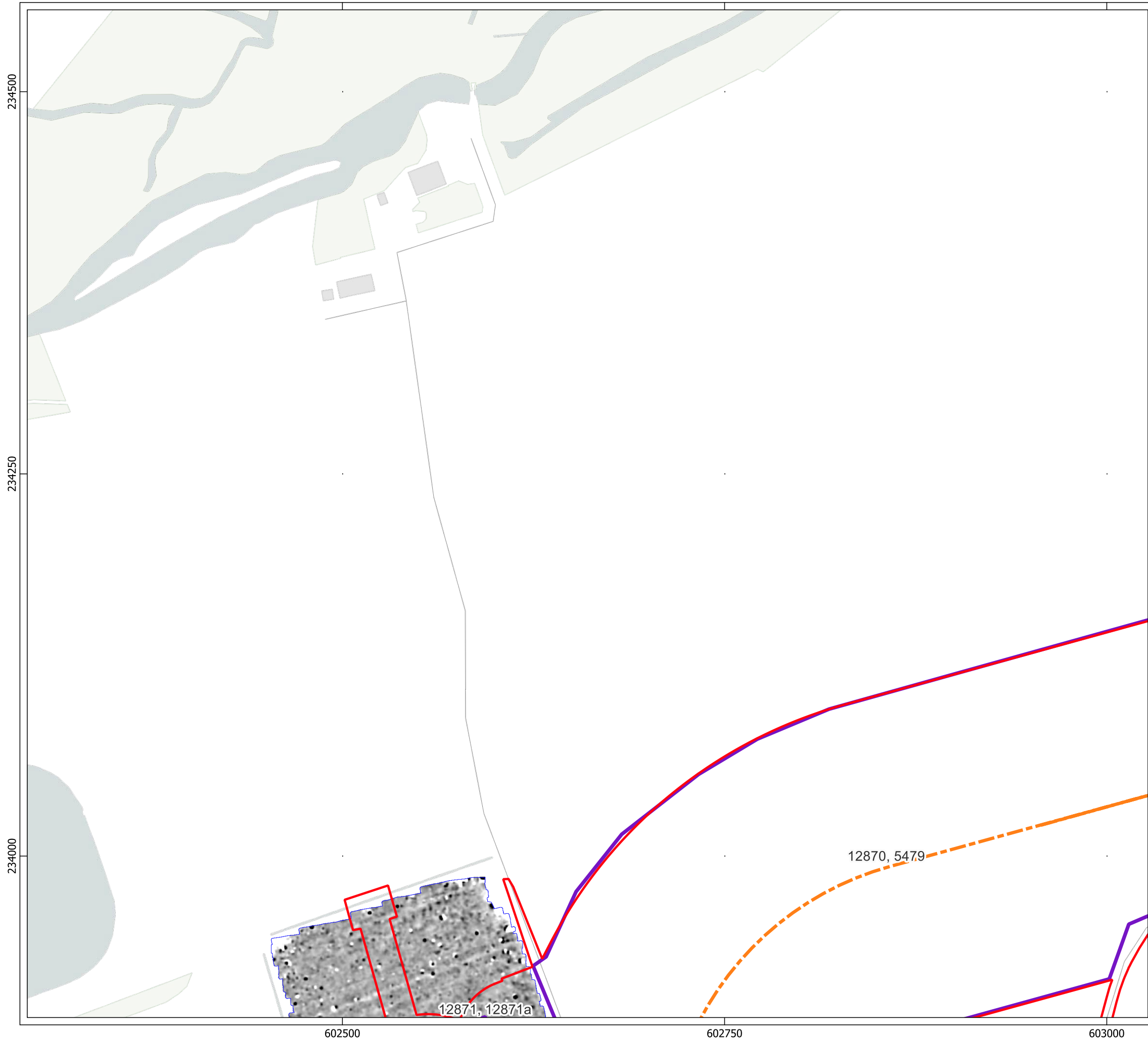
-  Ferrous Objects
-  Agriculture
-  Natural
-  Service
-  Archaeology
-  Magnetic Disturbance (Above Ground)
-  Magnetic Disturbance (Below Ground)
-  Natural
-  Possible Archaeology
-  Uncertain





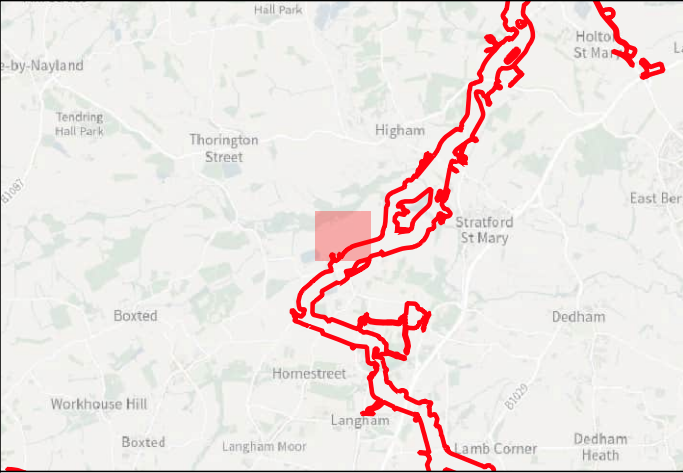
Contains Ordnance Survey data © Crown Copyright and database right 2026.

This material is for client report only © Headland Archaeology. No unauthorised reproduction.





Site:	EAGR23
Created by:	KS
Checked by:	KH
Version:	v1.2
Date:	27/01/2026
Scale:	1:2,500 @ A3








Key

-  Order Limits
-  Geophysical Survey Area
-  Survey Extent
-  Proposed Underground Cable Alignment

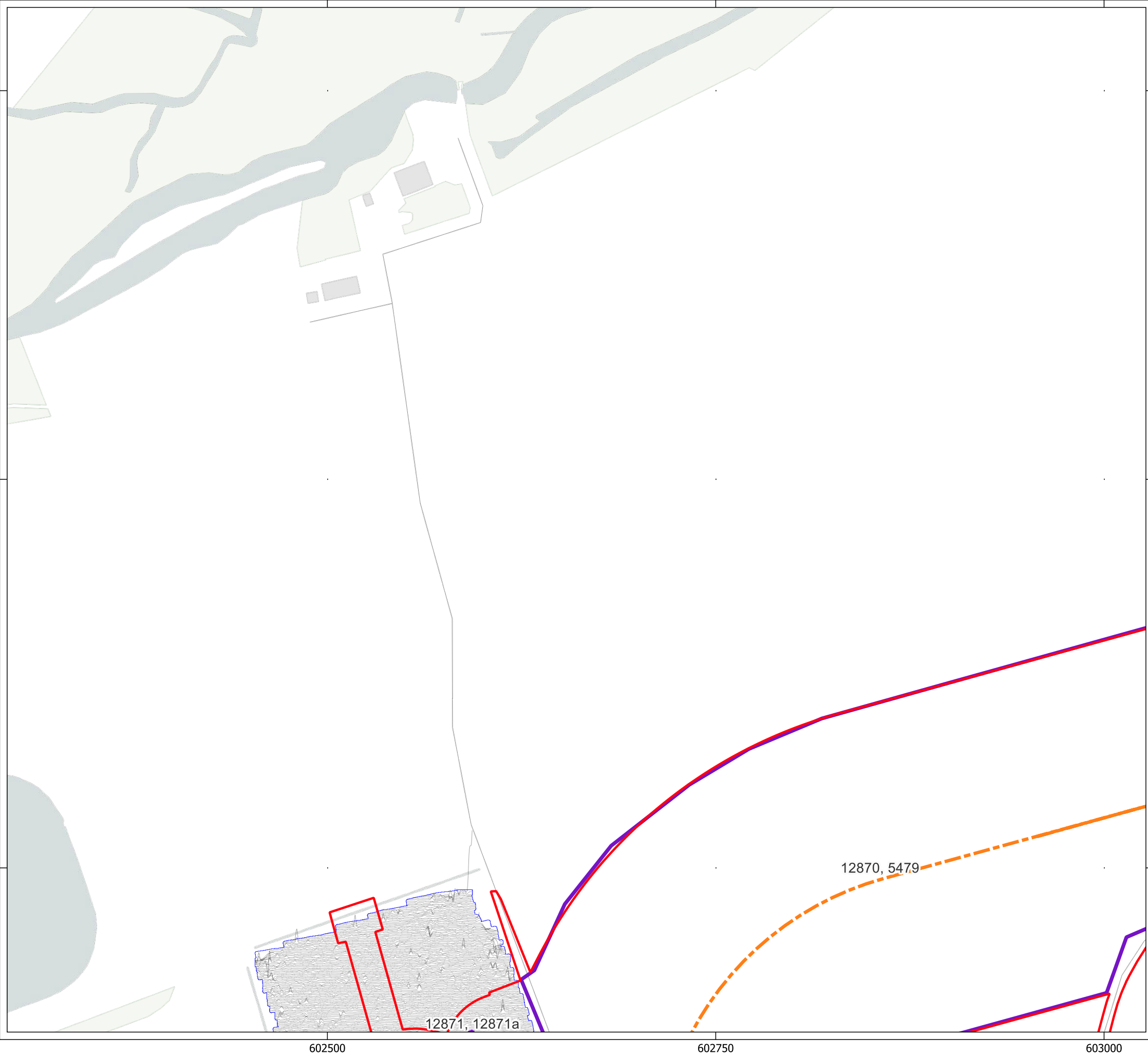


0 40 80 m

Contains Ordnance Survey data © Crown Copyright and database right 2026.

This material is for client report only © Headland Archaeology. No unauthorised reproduction.

Site:	EAGR23
Created by:	KS
Checked by:	KH
Version:	v1.2
Date:	27/01/2026
Scale:	1:2,500 @ A3



234500

234250

234000

602500

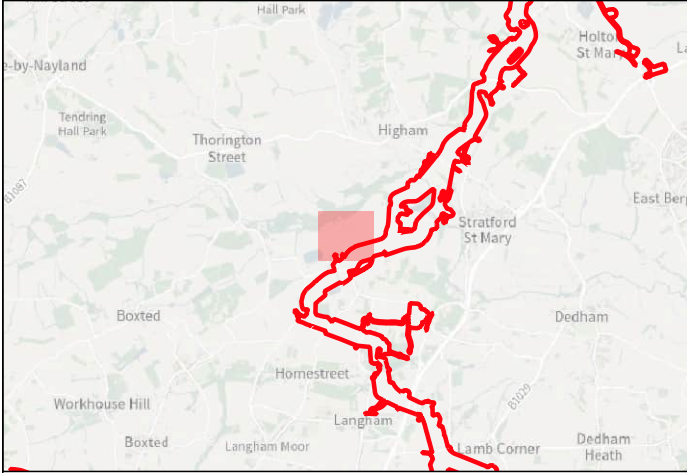
602750

603000



HEADLAND
ARCHAEOLOGY

an RSK company



Key

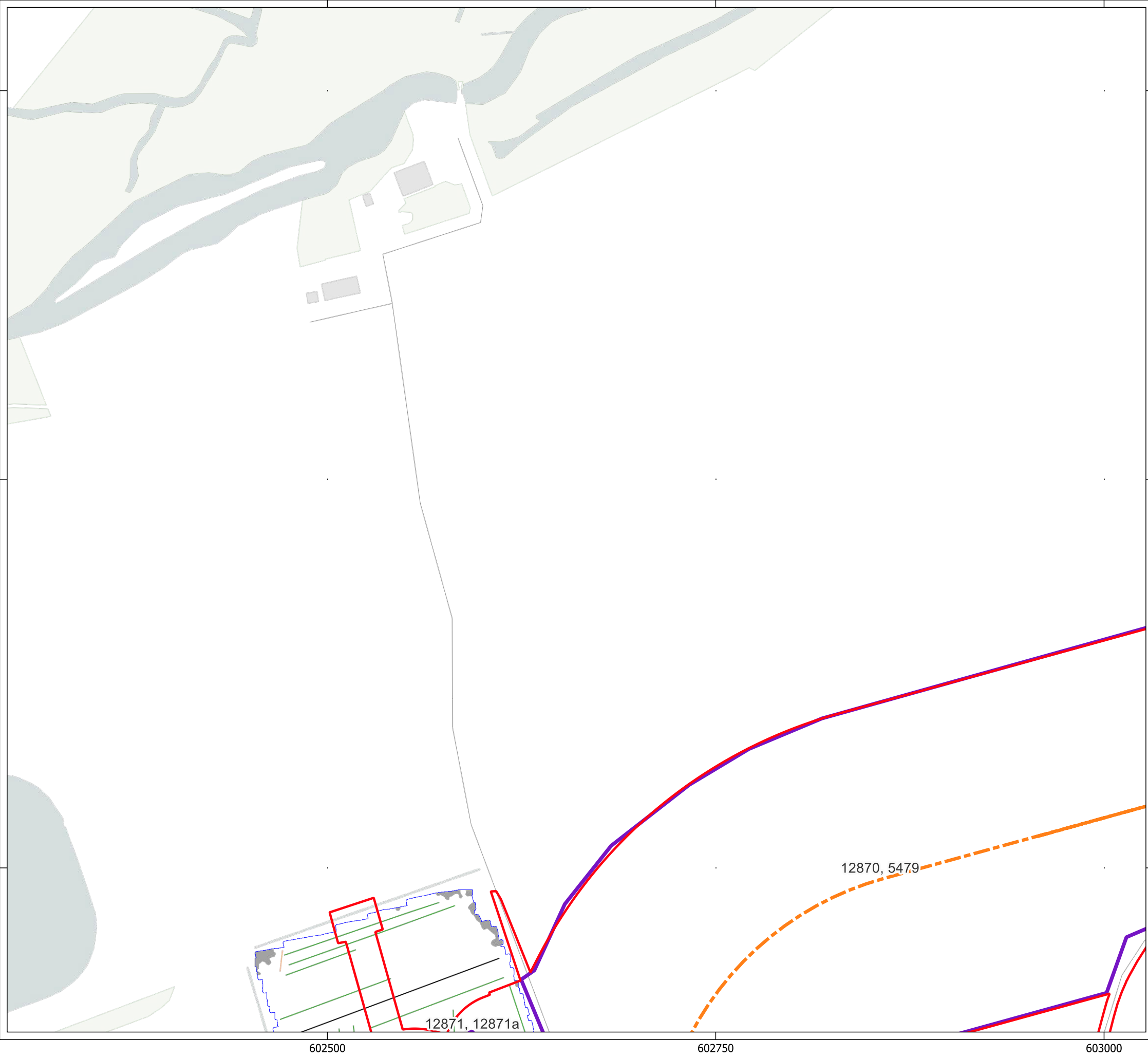
- Order Limits
- Geophysical Survey Area
- Survey Extent
- Proposed Underground Cable Alignment
- XY Trace (25nT/cm)

0 40 80 m

Contains Ordnance Survey data © Crown Copyright and database right 2026.
This material is for client report only © Headland Archaeology. No unauthorised reproduction.

Site:	EAGR23
Created by:	KS
Checked by:	KH
Version:	v1.2
Date:	27/01/2026
Scale:	1:2,500 @ A3

Illus - 400 XY trace plot of minimally processed magnetometer data; Subsector 55



HEADLAND
ARCHAEOLOGY
an RSK company

Key

- Order Limits
- Geophysical Survey Area
- Survey Extent
- Proposed Underground Cable Alignment

Geophys Interpretation

- Agriculture
- Natural
- Service
- Magnetic Disturbance (Above Ground)
- Possible Archaeology

0


40


80 m

Contains Ordnance Survey data © Crown Copyright and database right 2026.
This material is for client report only © Headland Archaeology. No unauthorised reproduction.

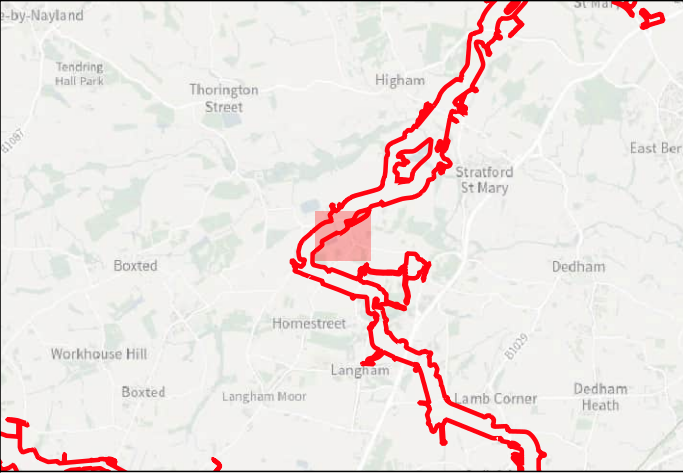
Site:	EAGR23
Created by:	KS
Checked by:	KH
Version:	v1.2
Date:	27/01/2026
Scale:	1:2,500 @ A3












HEADLAND
ARCHAEOLOGY
an RSK company



Key

-  Order Limits
-  Geophysical Survey Area
-  Survey Extent
-  Proposed Underground Cable Alignment



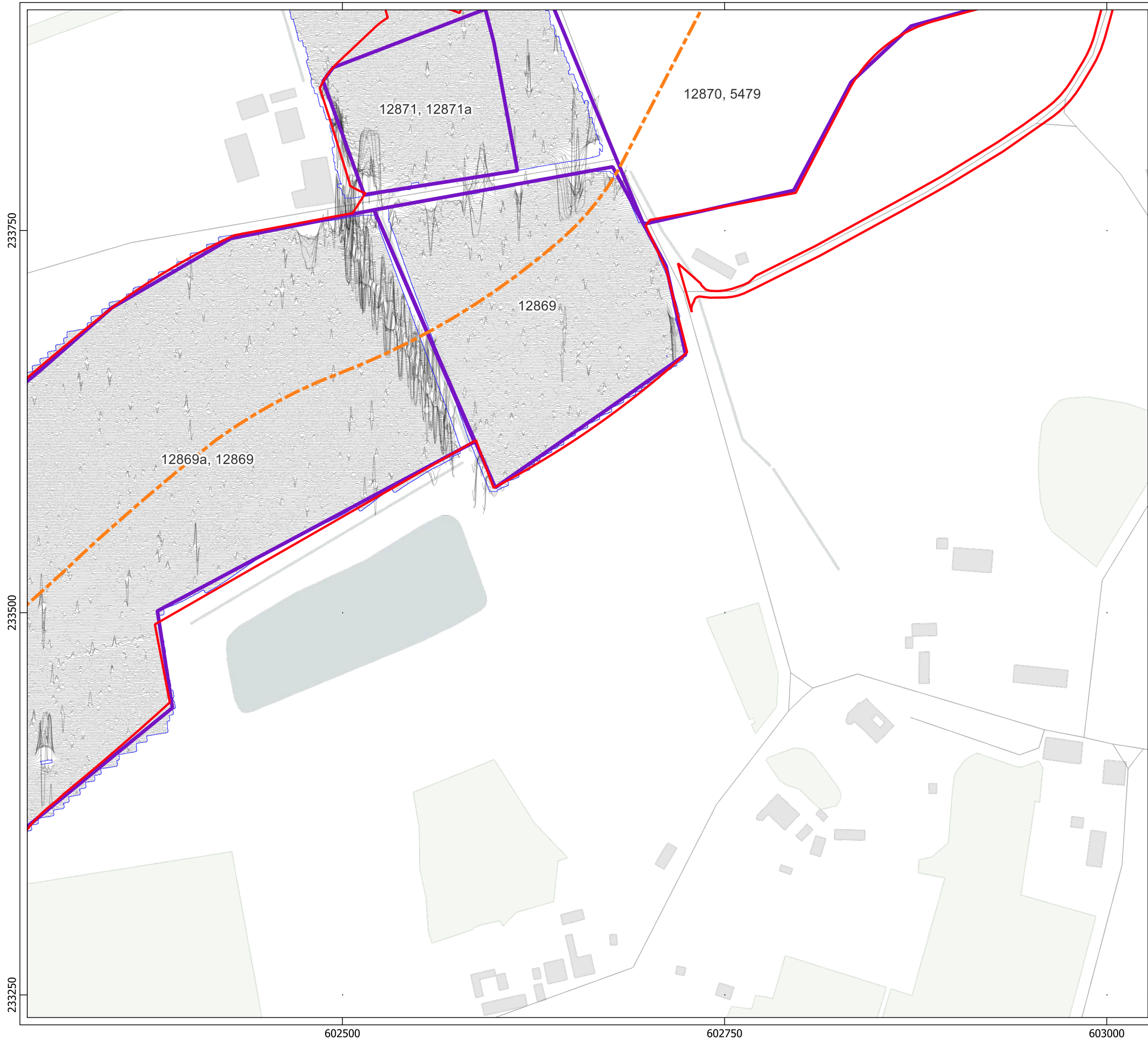
0 40 80 m


Contains Ordnance Survey data © Crown Copyright and database right 2026.


This material is for client report only © Headland Archaeology. No unauthorised reproduction.

Site:	EAGR23
Created by:	KS
Checked by:	KH
Version:	v1.2
Date:	27/01/2026
Scale:	1:2,500 @ A3

Illus - 402 Processed greyscale magnetometer data; Subsector 56



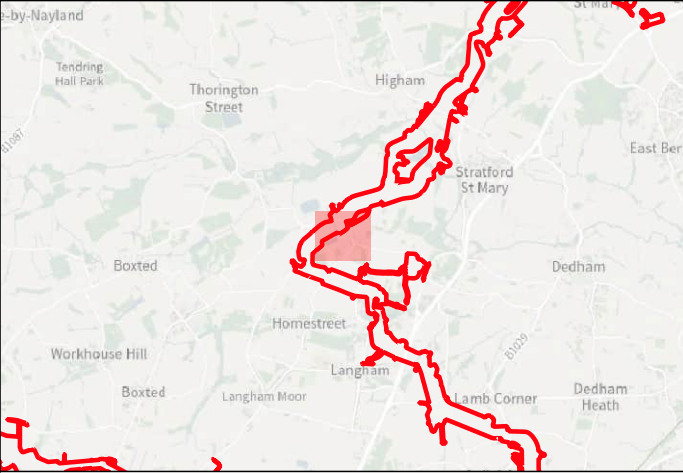









HEADLAND

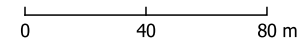
ARCHAEOLOGY

an RSK company



Key

-  Order Limits
-  Geophysical Survey Area
-  Survey Extent
-  Proposed Underground Cable Alignment
-  XY Trace (25nT/cm)

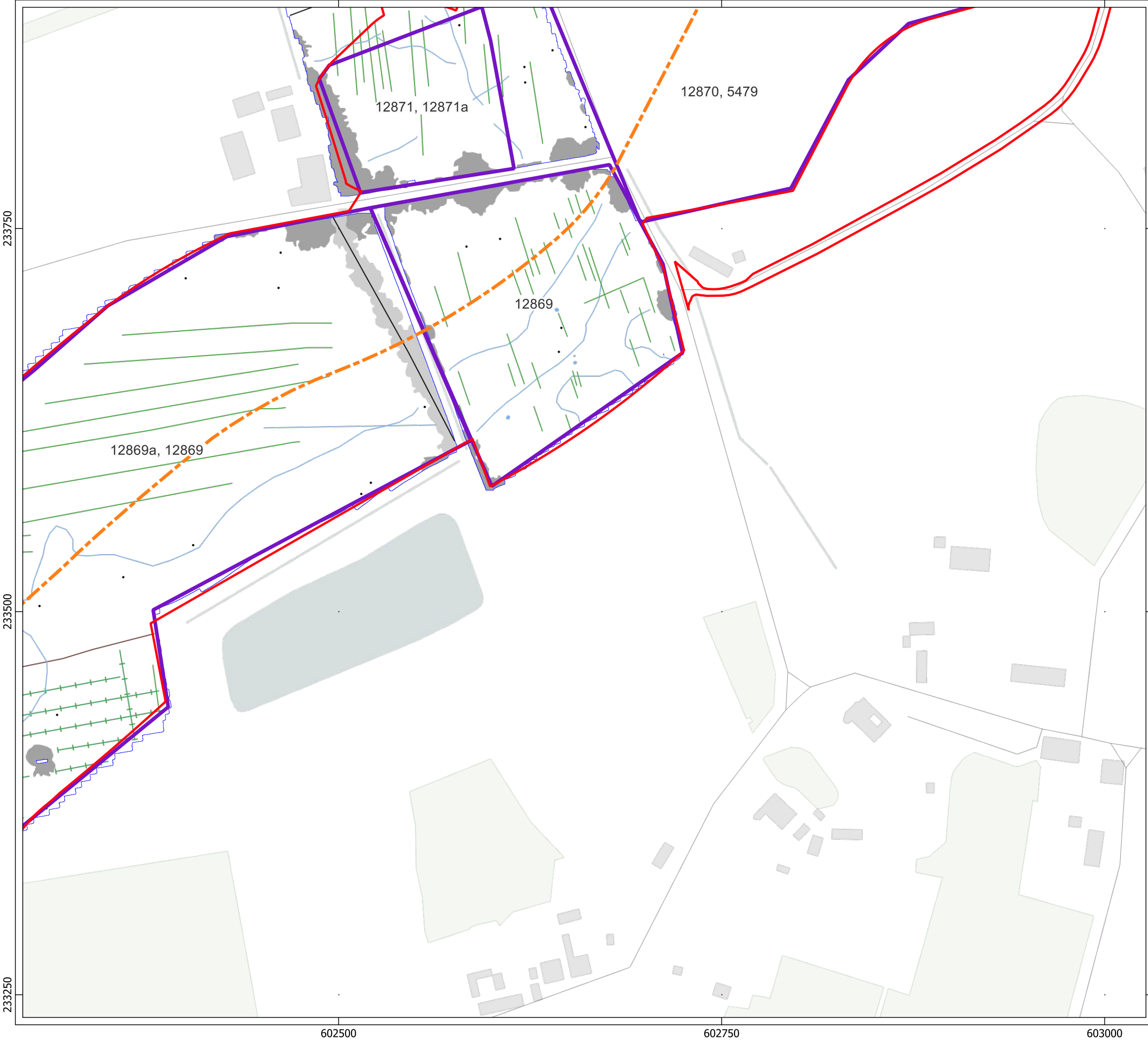




Contains Ordnance Survey data © Crown Copyright and database right 2026.

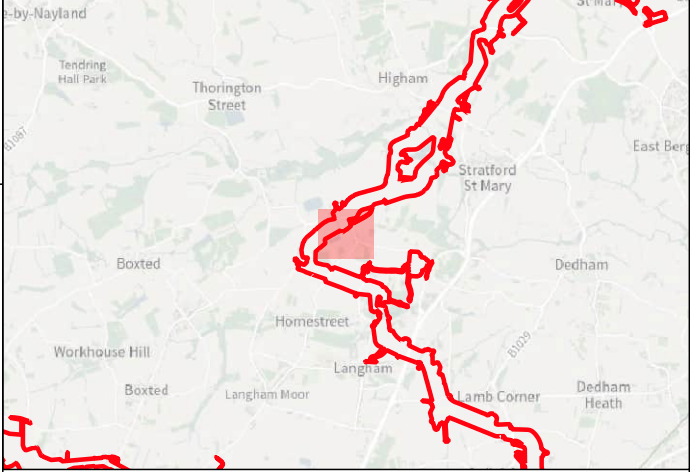
This material is for client report only © Headland Archaeology. No unauthorised reproduction.

Site:	EAGR23
Created by:	KS
Checked by:	KH
Version:	v1.2
Date:	27/01/2026
Scale:	1:2,500 @ A3





Illus - 403 XY trace plot of minimally processed magnetometer data; Subsector 56














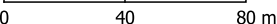


Key

-  Order Limits
-  Geophysical Survey Area
-  Survey Extent
-  Proposed Underground Cable Alignment

Geophys Interpretation

-  Ferrous Objects
-  Agriculture
-  Field Boundary
-  Field Drain
-  Natural
-  Service
-  Magnetic Disturbance (Above Ground)
-  Magnetic Disturbance (Below Ground)
-  Natural





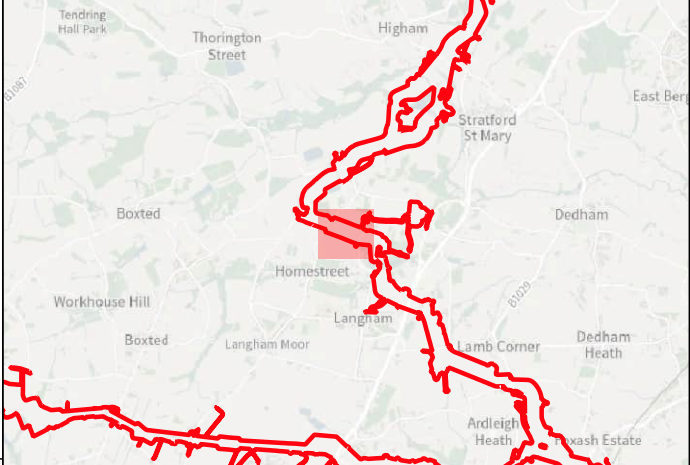
Contains Ordnance Survey data © Crown Copyright and database right 2026.

This material is for client report only © Headland Archaeology. No unauthorised reproduction.





Site:	EAGR23
Created by:	KS
Checked by:	KH
Version:	v1.2
Date:	27/01/2026
Scale:	1:2,500 @ A3








Key

-  Order Limits
-  Geophysical Survey Area
-  Survey Extent
-  Proposed Underground Cable Alignment

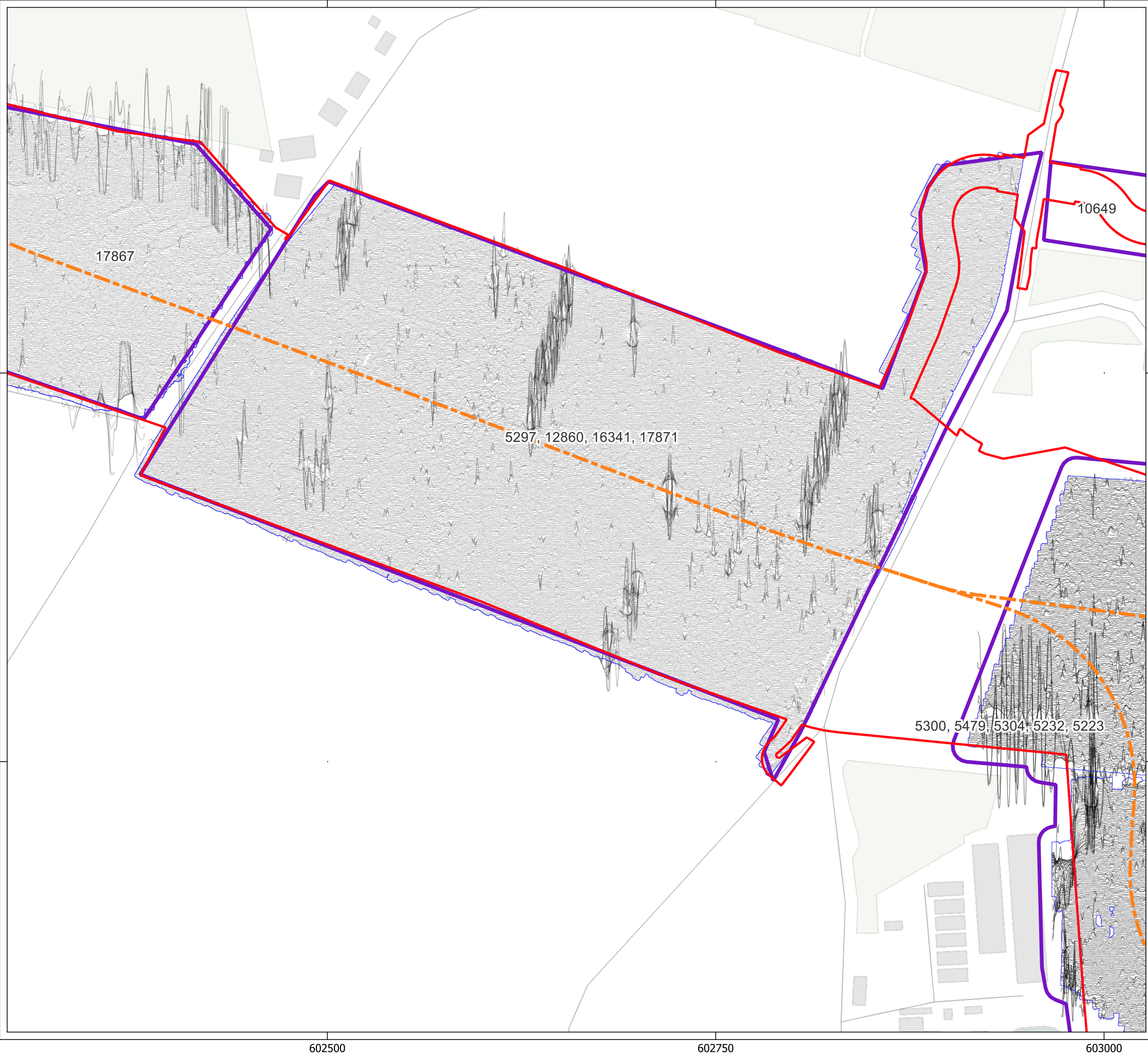




0 40 80 m

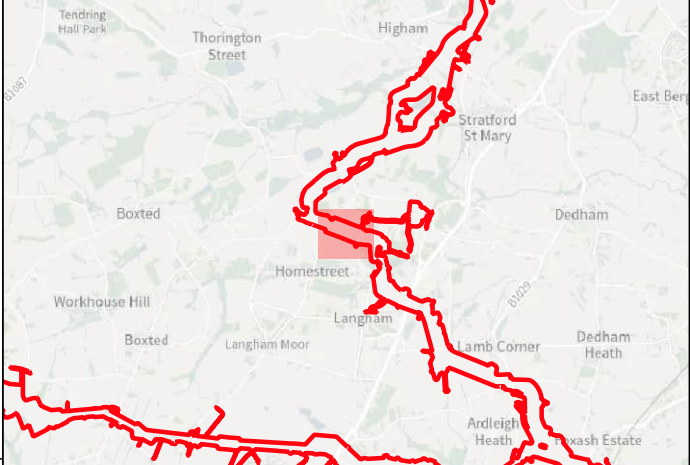
Contains Ordnance Survey data © Crown Copyright and database right 2026.

This material is for client report only © Headland Archaeology. No unauthorised reproduction.






Site:	EAGR23
Created by:	KS
Checked by:	KH
Version:	v1.2
Date:	27/01/2026
Scale:	1:2,500 @ A3

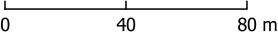






Key

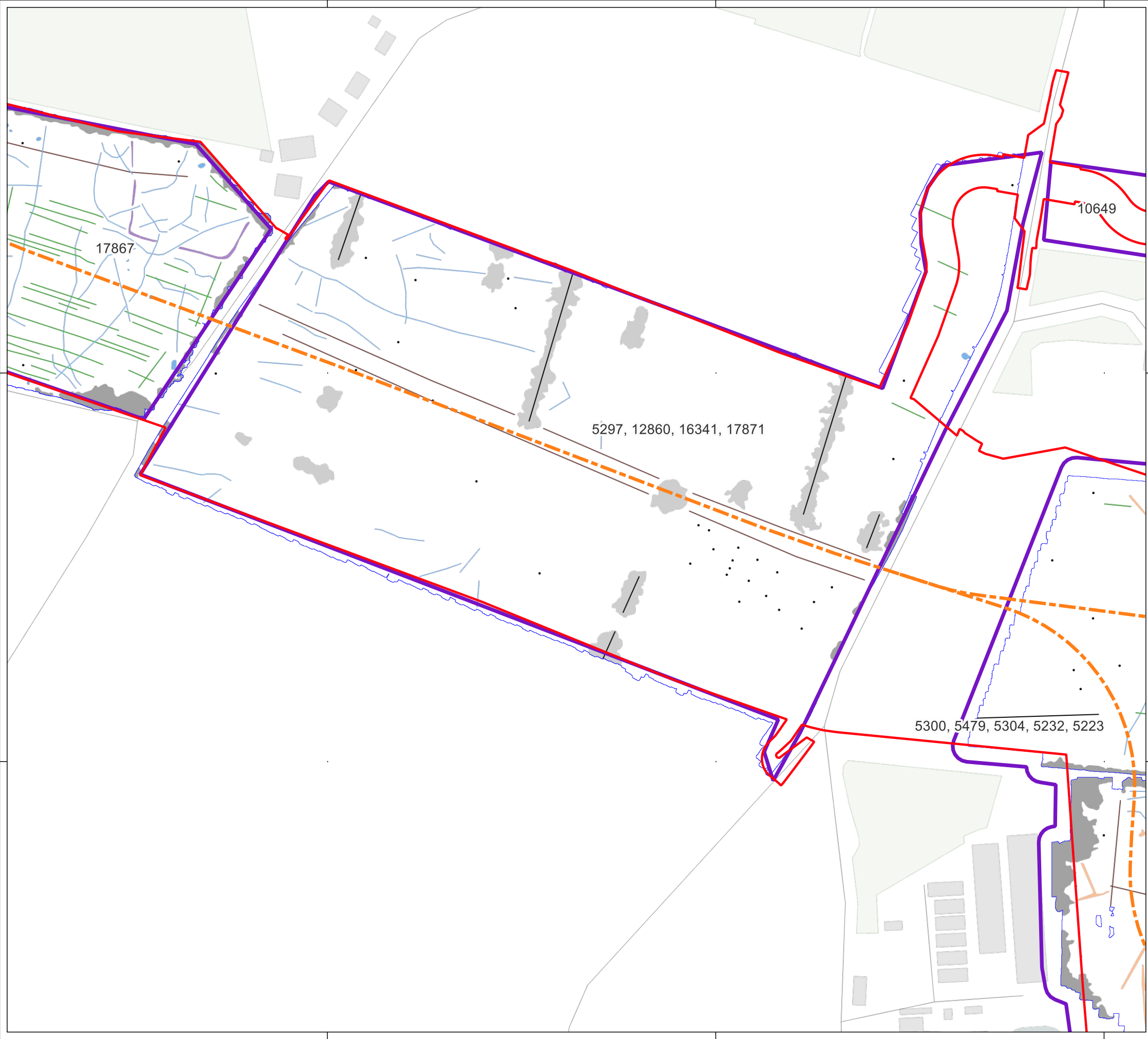
-  Order Limits
-  Geophysical Survey Area
-  Survey Extent
-  Proposed Underground Cable Alignment
-  XY Trace (25nT/cm)





Contains Ordnance Survey data © Crown Copyright and database right 2026.

This material is for client report only © Headland Archaeology. No unauthorised reproduction.

Site:	EAGR23
Created by:	KS
Checked by:	KH
Version:	v1.2
Date:	27/01/2026
Scale:	1:2,500 @ A3



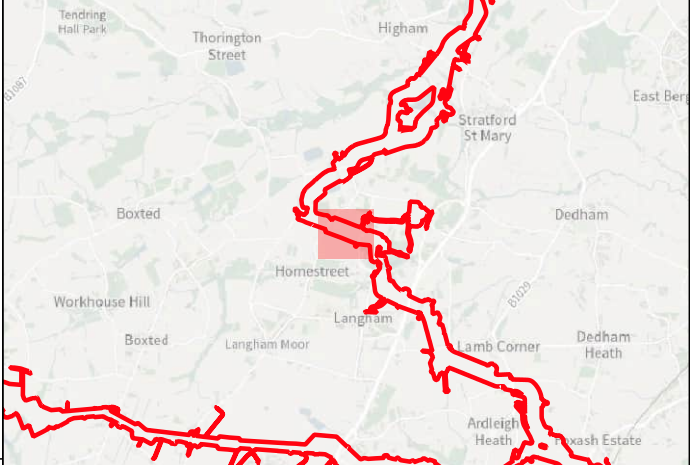




HEADLAND

ARCHAEOLOGY

an RSK company



Key

Order Limits

Geophysical Survey Area

Survey Extent

Proposed Underground Cable Alignment

Geophys Interpretation

Ferrous Objects

Agriculture

Field Boundary

Natural

Service

Magnetic Disturbance (Above Ground)

Magnetic Disturbance (Below Ground)

Natural

Possible Archaeology

Uncertain

0

40

80 m



Contains Ordnance Survey data © Crown Copyright and database right 2026.

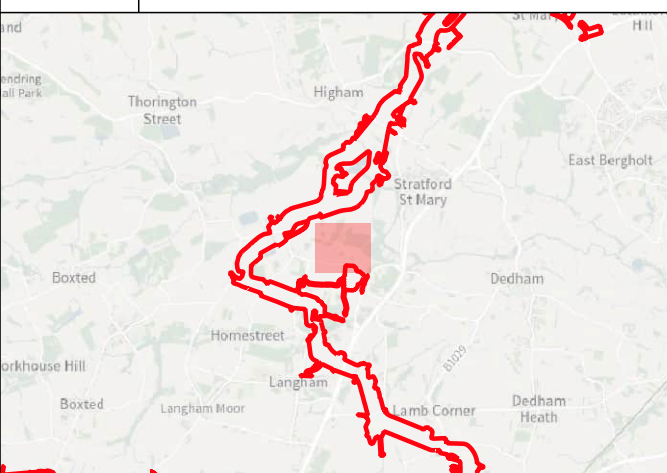
This material is for client report only © Headland Archaeology. No unauthorised reproduction.

Site:	EAGR23
Created by:	KS
Checked by:	KH
Version:	v1.2
Date:	27/01/2026
Scale:	1:2,500 @ A3




Illus - 407 Interpretation of magnetometer data; Subsector 57


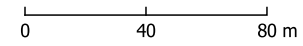






Key

-  Order Limits
-  Geophysical Survey Area
-  Survey Extent

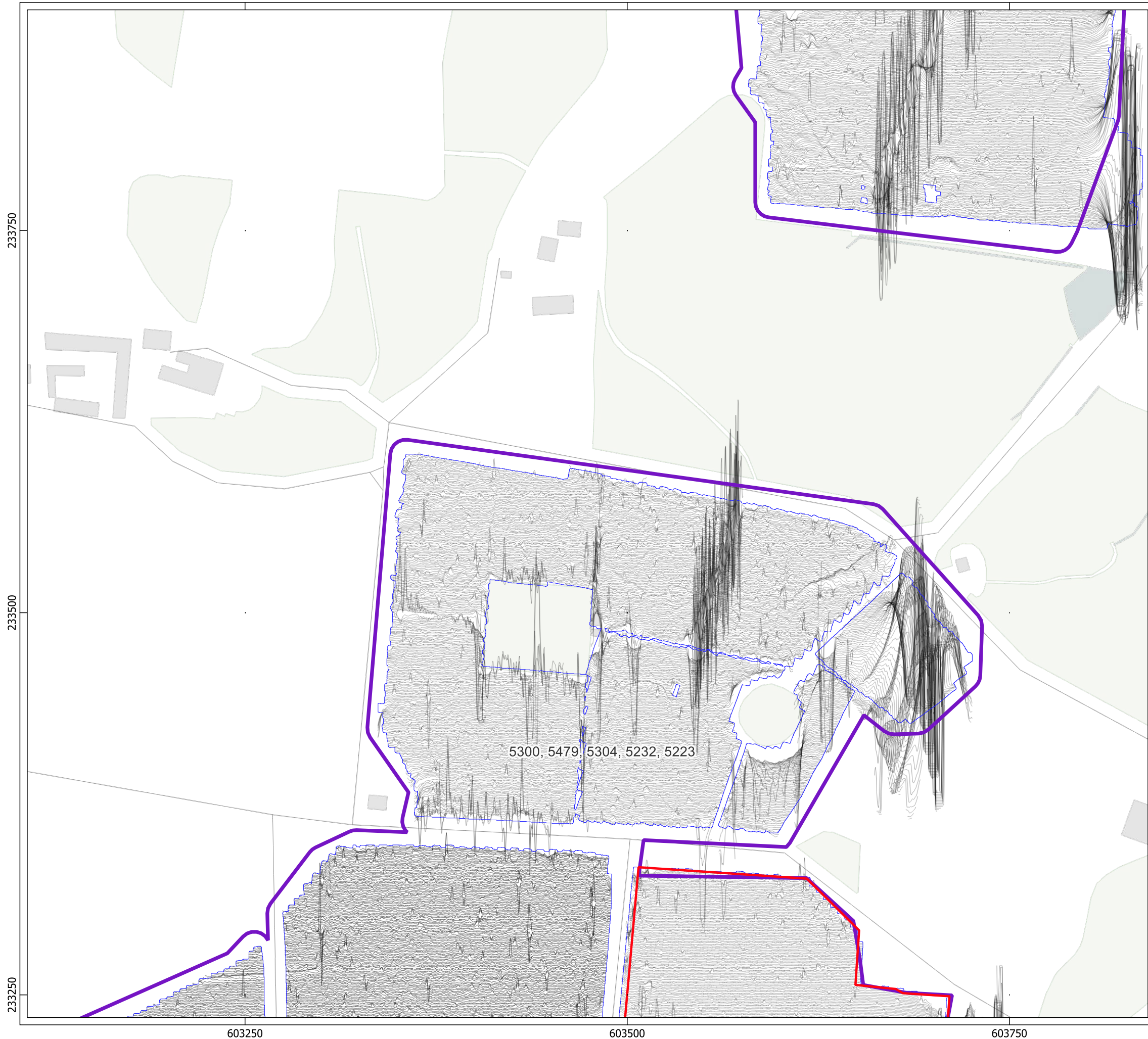




Contains Ordnance Survey data © Crown Copyright and database right 2026.

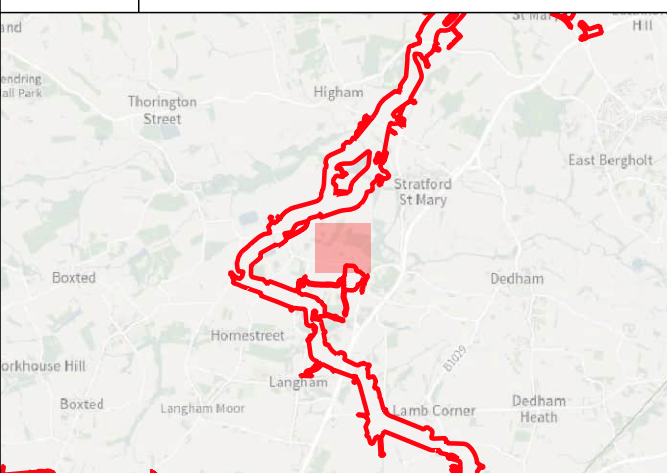
This material is for client report only © Headland Archaeology. No unauthorised reproduction.

Site:	EAGR23
Created by:	KS
Checked by:	KH
Version:	v1.2
Date:	27/01/2026
Scale:	1:2,500 @ A3





Illus - 408 Processed greyscale magnetometer data; Subsector 58

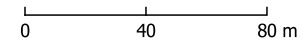






Key

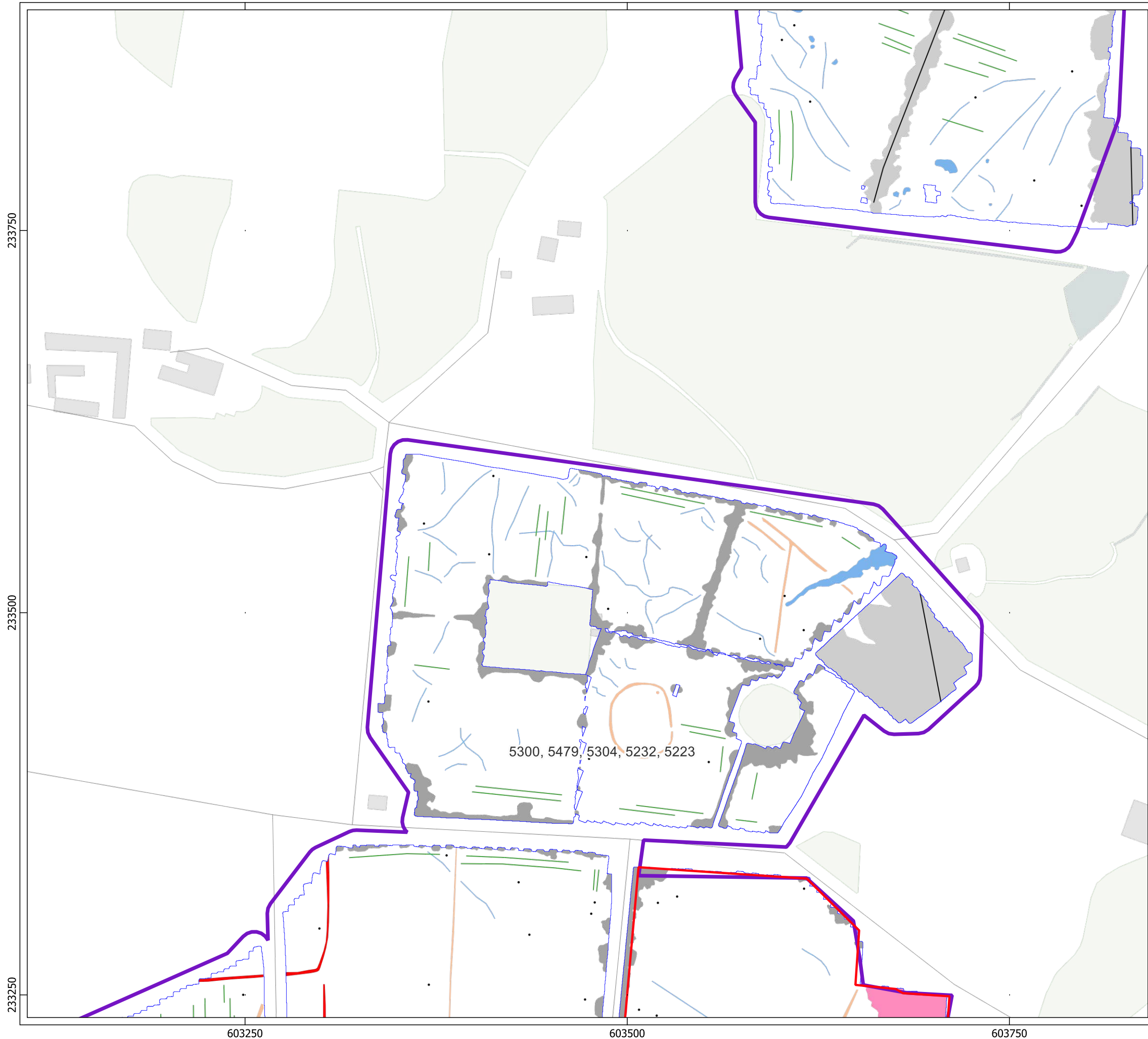
-  Order Limits
-  Geophysical Survey Area
-  Survey Extent
-  XY Trace (25nT/cm)





Contains Ordnance Survey data © Crown Copyright and database right 2026.

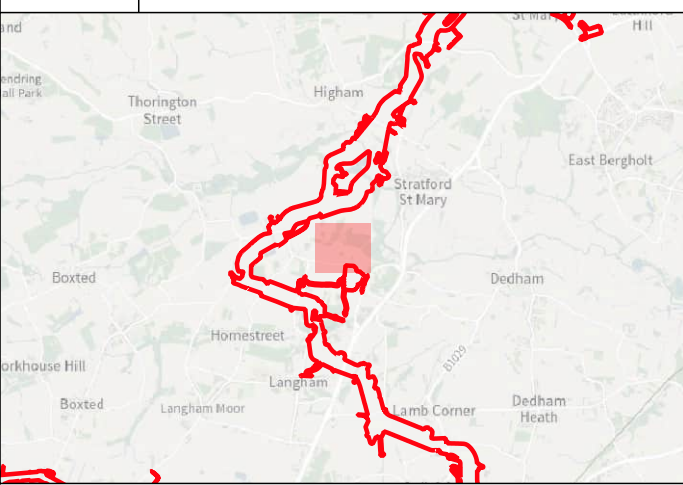
This material is for client report only © Headland Archaeology. No unauthorised reproduction.

Site:	EAGR23
Created by:	KS
Checked by:	KH
Version:	v1.2
Date:	27/01/2026
Scale:	1:2,500 @ A3


















HEADLAND
ARCHAEOLOGY
an RSK company

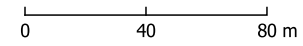


Key

-  Order Limits
-  Geophysical Survey Area
-  Survey Extent

Geophys Interpretation

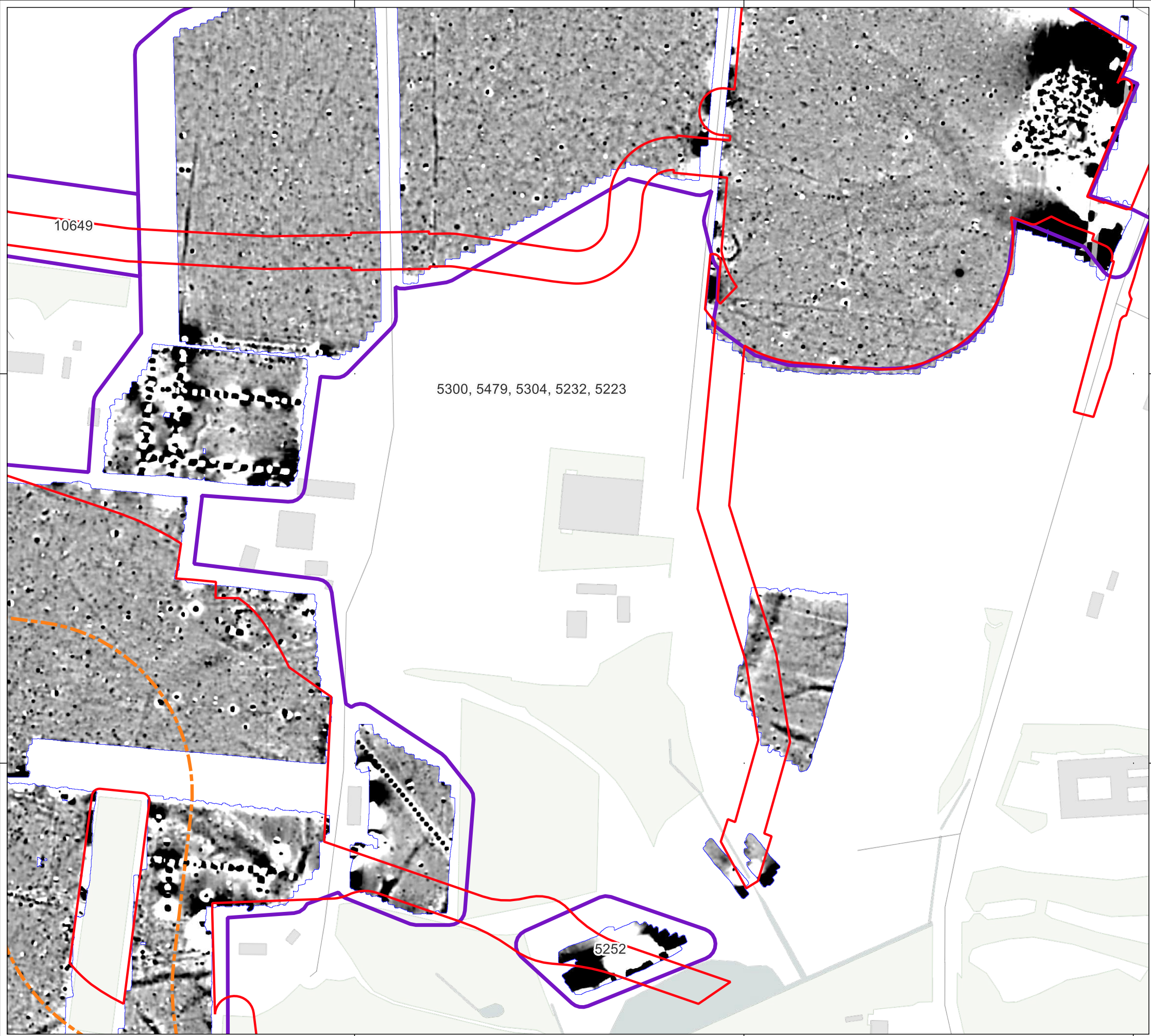
-  Ferrous Objects
-  Agriculture
-  Natural
-  Service
-  Archaeology
-  Magnetic Disturbance (Above Ground)
-  Magnetic Disturbance (Below Ground)
-  Natural
-  Possible Archaeology
-  Quarry





Contains Ordnance Survey data © Crown Copyright and database right 2026.

This material is for client report only © Headland Archaeology. No unauthorised reproduction.

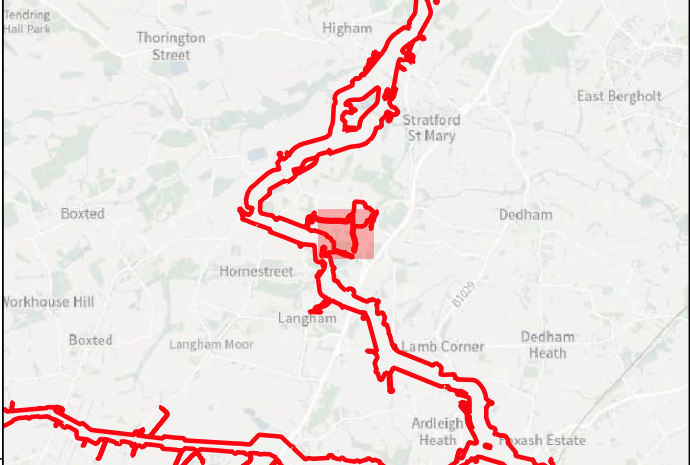
Site:	EAGR23
Created by:	KS
Checked by:	KH
Version:	v1.2
Date:	27/01/2026
Scale:	1:2,500 @ A3












HEADLAND
ARCHAEOLOGY
an RSK company



Key

-  Order Limits
-  Geophysical Survey Area
-  Survey Extent
-  Proposed Underground Cable Alignment



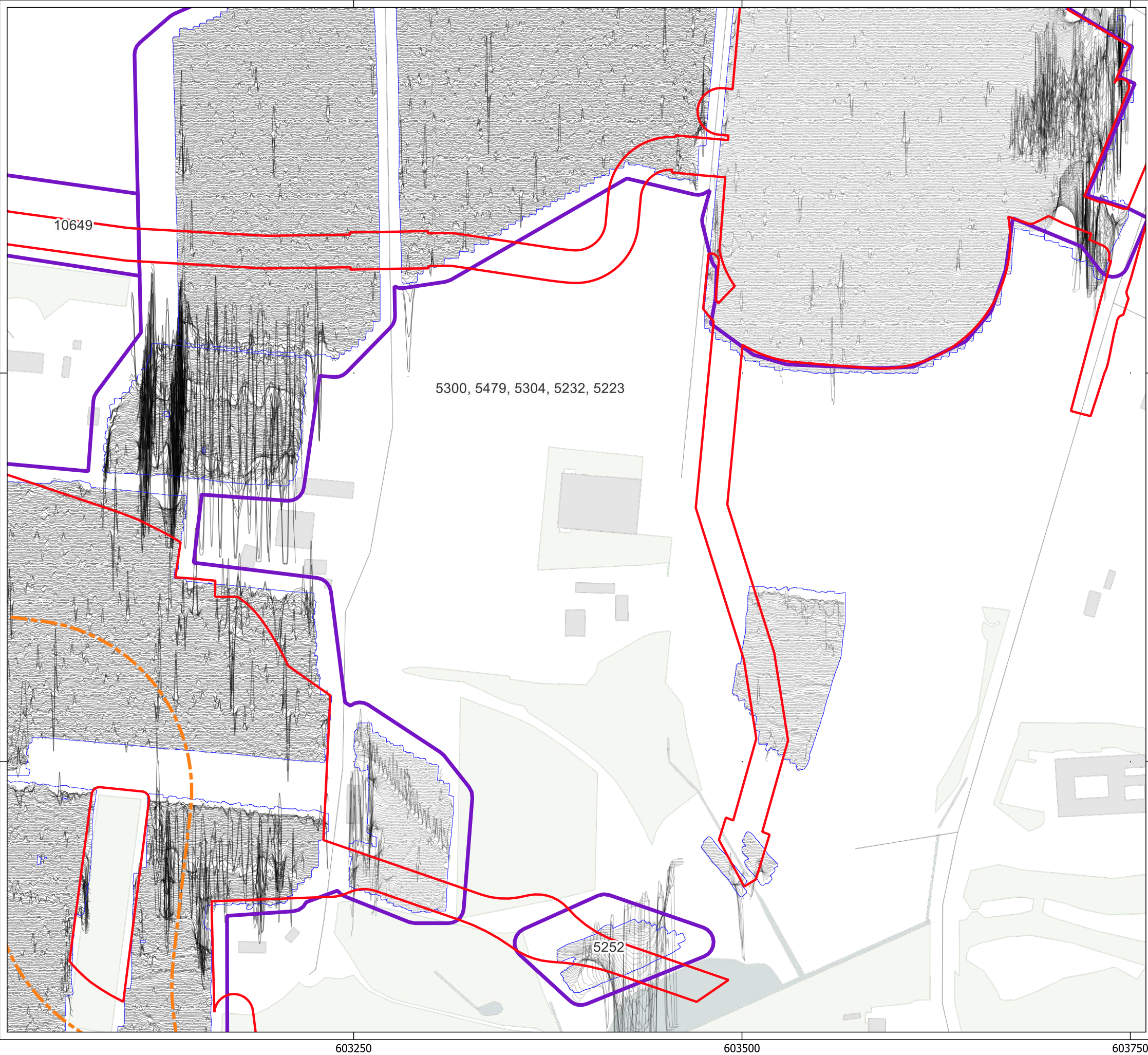
+2nT
-1nT



0 40 80 m

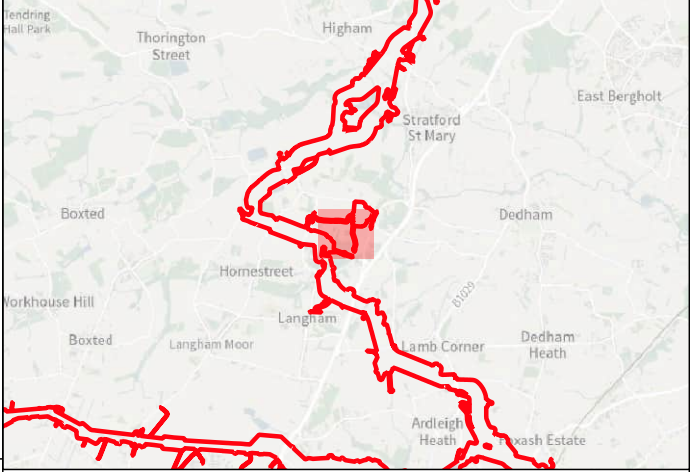
Contains Ordnance Survey data © Crown Copyright and database right 2026.

This material is for client report only © Headland Archaeology. No unauthorised reproduction.






Site:	EAGR23
Created by:	KS
Checked by:	KH
Version:	v1.2
Date:	27/01/2026
Scale:	1:2,500 @ A3

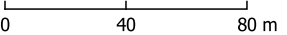






Key

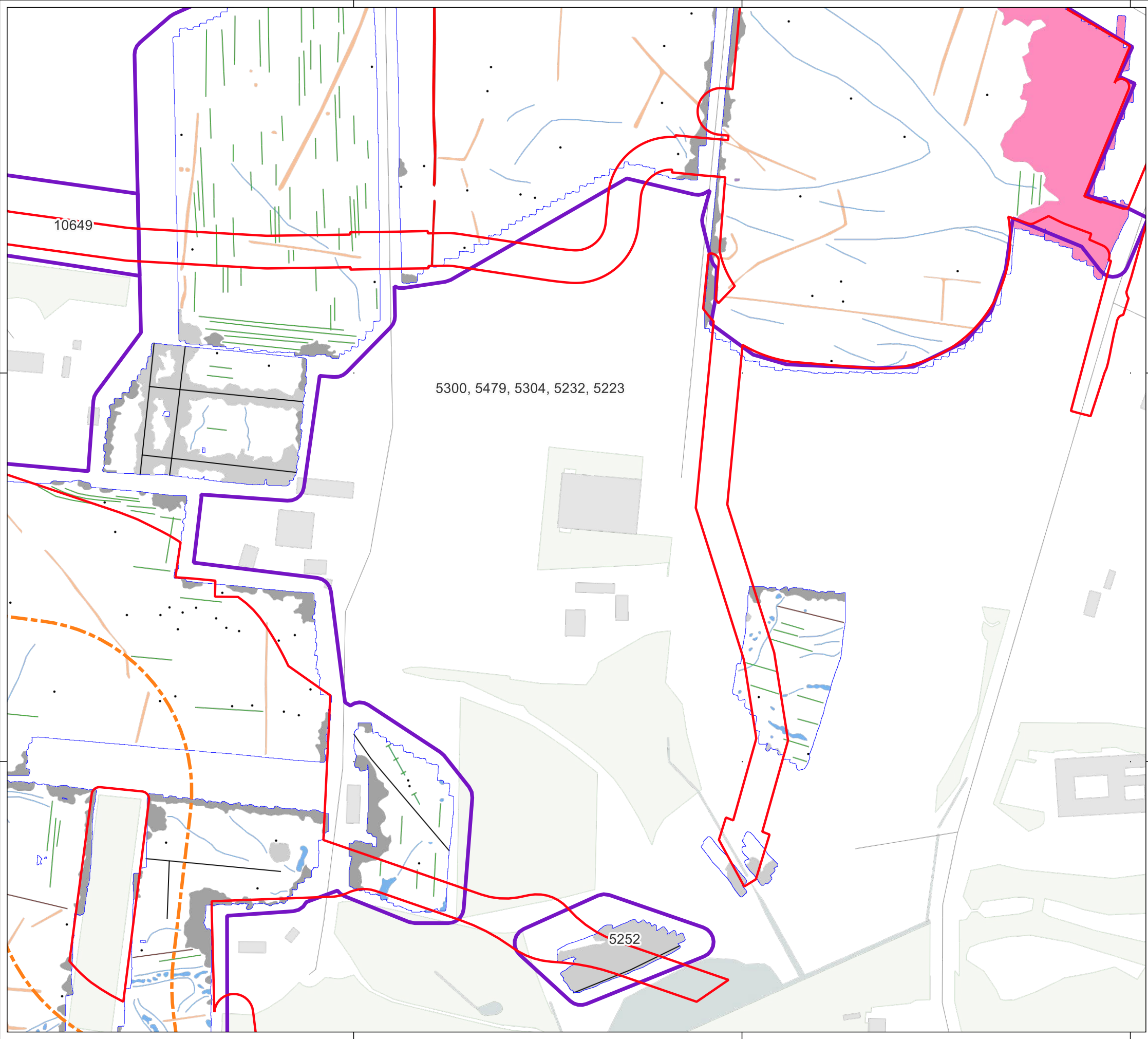
-  Order Limits
-  Geophysical Survey Area
-  Survey Extent
-  Proposed Underground Cable Alignment
-  XY Trace (25nT/cm)



Contains Ordnance Survey data © Crown Copyright and database right 2026.

This material is for client report only © Headland Archaeology. No unauthorised reproduction.

Site:	EAGR23
Created by:	KS
Checked by:	KH
Version:	v1.2
Date:	27/01/2026
Scale:	1:2,500 @ A3



Key

- Order Limits
- Geophysical Survey Area
- Survey Extent
- Proposed Underground Cable Alignment

Geophys Interpretation

- Ferrous Objects
- Agriculture
- Field Boundary
- Field Drain
- Natural
- Service
- Archaeology
- Magnetic Disturbance (Above Ground)
- Magnetic Disturbance (Below Ground)
- Natural
- Possible Archaeology
- Quarry
- Uncertain

Contains Ordnance Survey data © Crown Copyright and database right 2026.

This material is for client report only © Headland Archaeology. No unauthorised reproduction.

Site:	EAGR23
Created by:	KS
Checked by:	KH
Version:	v1.2
Date:	27/01/2026
Scale:	1:2,500 @ A3